РЕСУРС ЛТДИ д.о.о.е.л.
ул. Ило Костов бр. 31
1430 Кавадарци
Република Македонија

Факс : +389-43-410-910
Телефон : +389-78-240-218, 71-250-303, 70-394-384
Е-пошта : info@resursltdi.mk
Веб адреса : www.resursltdi.mk

ПРОЕКТНА ПРОГРАМА

ЗА ИЗРАБОТКА НА УРБАНИСТИЧКИ ПРОЕКТ ВОН ОПФАТ НА УРБАНИСТИЧКИ ПЛАН ЗА ИЗГРАДБА НА ЛИНИСКА ИНФРАСТРУКТУРА – ПРИСТАПЕН ПАТ НИЗ КП 1 И КП 80/51, КО ДОЛНО ЛАКОЧЕРЕЈ – ВОНГРАД, ОПШТИНА ОХРИД

Daniel Lalkov
C=MK, OU=VAT - 4011014511586, OID.2.5.4.97=NTRMK-6973000, O=Resurs LTDI, SERIALNUMBER=158797, T=Upravitel, SN=Lalkov, G=Daniel, CN=Daniel Lalkov
I am approving this document

Март 2023

Dushko Kuzmanov
Digitally signed by Dushko Kuzmanov
Date: 2023.03.30 18:40:09 +02'00'

ISO 21500:2012 CERTIFIED COMPANY Project Management
ISO14001:2004 CERTIFIED COMPANY Environmental
ISO9001:2008 CERTIFIED COMPANY Quality

Компанија регистрирана во Централниот Регистар на Република Македонија со податоци
ЕМБС : 6973000
ЕДБ : МК4011014511586
Сметка : 210-069730000-134, НЛБ Тутунска Банка
Главна приходна шифра : 41.10 – Развој на градежни објекти

МЕСТО:	атар на с. Долно Лакочерej Општина Охрид
НАРАЧАТЕЛ:	ТРИНИТИ СОЛАР увоз-извоз ДОО, с. Долно Лакочерej, Охрид
ПРЕДМЕТ:	Предлог Проектна програма за изработка на Урбанистички проект вон опфат на урбанистички план за изградба на линиска инфраструктура – пристапен пат низ КП 1 и КП 80/51, КО Долно Лакочерej – вонград, Општина Охрид
ИЗВРШИТЕЛ:	РЕСУРС ЛТДИ ДООЕЛ Кавадарци
УПРАВИТЕЛ:	Даниел Лалков, дипл. ел. инж.

АДРЕСА:	ул. „Ило Костов“ бр. 31, 1430 Кавадарци
e-mail:	info@resursltdi.mk
РАБОТЕН ТИМ:	Душко Кузманов, м-р инж. арх., планер потписник *овластување бр.* ***0.0638***
ТЕХНИЧКИ БРОЈ:	172/22
ДАТУМ НА ИЗРАБОТКА:	Март 2023

Дигитално потпишан од: CRRSM
Централен Регистар на Република Северна Македонија
Датум и час на потпишување: 05.01.2023 во 09:32:09
Издавач на сертификатот: KIBSTrust Issuing Qseal CA G2
Сертификатот е валиден до: 07.11.2024
Документот е дигитално потпишан и е правно валиден

Број: 0809-50/155020230000690

Датум и време: 5.1.2023 г. 09:31:59

/Електронски издаден документ/

П О Т В Р Д А

за регистрирана дејност

ТЕКОВНИ ПОДАТОЦИ ЗА СУБЈЕКТОТ	
ЕМБС:	6973000
Назив:	Друштво за проектирање и одржување на објекти,производство,трговија и услуги РЕСУРС ЛТДИ извоз-увоз ДООЕЛ Кавадарци
Седиште:	ИЛО КОСТОВ бр.31 КАВАДАРЦИ, КАВАДАРЦИ

ПОДАТОЦИ ЗА РЕГИСТРИРАНА ДЕЈНОСТ	
Предмет на работење:	Регистрирана е општа клаузула за бизнис
Приоритетна дејност/ главна приходна шифра:	41.10 - Развој на градежни проекти
Други дејности во внатрешниот промет:	Нема
Евидентирани дејности во надворешниот промет:	Има
Одобренија, дозволи, лиценци, согласности:	Нема

Правна поука: Против овој реален акт може да се изјави приговор до Централниот регистар на Република Северна Македонија во рок од 8 дена од денот на приемот.

Број: 0805-50/155020230000692

Датум и време: 5.1.2023 г. 09:31:48

Дигитално потпишан од: CRRSM
Централен Регистар на Република Северна Македонија
Датум и час на потпишување: 05.01.2023 во 09:31:59
Издавач на сертификатот: KIBSTrust Issuing Qseal CA G2
Сертификатот е валиден до: 07.11.2024
Документот е дигитално потпишан и е правно валиден

/Електронски издаден документ/

ТЕКОВНА СОСТОЈБА

ПОДАТОЦИ ЗА СУБЈЕКТОТ	
ЕМБС:	6973000
Целосен назив:	Друштво за проектирање и одржување на објекти,производство,трговија и услуги РЕСУРС ЛТДИ извоз-увоз ДООЕЛ Кавадарци
Кратко име:	РЕСУРС ЛТДИ извоз-увоз ДООЕЛ Кавадарци
Седиште:	ИЛО КОСТОВ бр.31 КАВАДАРЦИ, КАВАДАРЦИ
Вид на субјект на упис:	ДООЕЛ
Датум на основање:	19.8.2014 г.
Времетраење:	Неограничено
Деловен статус:	Активен
***Вид на сопственост:**	Приватна
ЕДБ:	4011014511586
Потекло на капиталот:	Домашен
Големина на субјектот:	мал
Организационен облик:	05.4 - друштво со ограничена одговорност основано од едно лице
Надлежен регистар:	Трговски Регистар

ОСНОВНА ГЛАВНИНА	
Паричен влог EUR:	5.000,00
Непаричен влог EUR:	0,00
Уплатен дел EUR:	5.000,00
Вкупно основна главнина EUR:	5.000,00

СОПСТВЕНИЦИ	
Име и презиме/Назив:	ДАНИЕЛ ЛАЛКОВ
Адреса:	ИЛО КОСТОВ бр.31 КАВАДАРЦИ, КАВАДАРЦИ
Тип на сопственик:	Основач/сопственик
Паричен влог EUR:	5.000,00
Непаричен влог EUR:	0,00
Уплатен дел EUR:	5.000,00
Вкупен влог EUR:	5.000,00

ДЕЈНОСТИ	
Приоритетна дејност/ Главна приходна шифра:	41.10 - Развој на градежни проекти
ОПШТА КЛАУЗУЛА ЗА БИЗНИС	
Евидентирани се дејности во надворешниот промет	

ОВЛАСТУВАЊА	
Управител	
Име и презиме:	ДАНИЕЛ ЛАЛКОВ
Адреса:	ИЛО КОСТОВ КАВАДАРЦИ, КАВАДАРЦИ
Овластувања:	ВСС-Управител Неограничени овластувања во внатрешниот и надворешниот промет
Тип на овластување:	Неограничени овластувања во внатрешниот и надворешниот промет
Овластено лице:	Управител

ДОПОЛНИТЕЛНИ ИНФОРМАЦИИ	
Дополнителни информации:	
КОНТАКТ	
E-mail:	resursltdi@yahoo.com

Напомена:
Во тековната состојба прикажани се само оние податоци за кои има запишана вредност.

*Видот на сопственоста се определува врз основа на својството на основачот/содружникот /сопственикот и служи исклучиво за статистички цели на Државниот завод за статистика на Република Северна Македонија

Правна поука: Против овој реален акт може да се изјави приговор до Централниот регистар на Република Северна Македонија во рок од 8 дена од денот на приемот.

Република Северна Македонија
МИНИСТЕРСТВО ЗА ТРАНСПОРТ И ВРСКИ

Врз основа на член 38 став (1) и член 16 став (2) од Законот за градење („Службен весник на Република Македонија“ бр. 130/09, 124/10, 18/11, 36/11, 54/11, 13/12, 144/12, 25/13, 79/13, 137/13, 163/13, 27/14, 28/14, 42/14, 115/14, 149/14, 187/14, 44/15, 129/15, 217/15, 226/15, 30/16, 31/16, 39/16, 71/16, 132/16, 35/18, 64/18, 168/18 и „Службен весник на Република Северна Македонија'' 244/19, 18/20 и 279/20), Министерството за транспорт и врски издава

Л И Ц Е Н Ц А
ЗА ПРОЕКТИРАЊЕ НА ГРАДБИ ОД ПРВА КАТЕГОРИЈА

на

Друштво за проектирање и одржување на објекти, производтсво,трговија и услуги
РЕСУРС ЛТДИ извоз-увоз ДООЕЛ Кавадарци

(назив, седиште, адреса и ЕМБС на правното лице)

ИЛО КОСТОВ бр.31 КАВАДАРЦИ, КАВАДАРЦИ
ЕМБС: 6973000

ЛИЦЕНЦАТА Е СО ВАЖНОСТ ДО 25.09.2028 година

Број П.292/А
25.09.2021 година
(ден, месец и година на издавање)

МИНИСТЕР

Благој Бочварски

Врз основа на Законот за урбанистичко планирање („Службен весник на Република Северна Македонија“ број 32/20) и Правилникот за урбанистичко планирање („Службен весник на Република Северна Македонија“ број 225/20, 219/21 и 104/22), а во врска со изработка на **ПРОЕКТНА ПРОГРАМА ЗА ИЗРАБОТКА НА УРБАНИСТИЧКИ ПРОЕКТ ВОН ОПФАТ НА УРБАНИСТИЧКИ ПЛАН ЗА ИЗГРАДБА НА ЛИНИСКА ИНФРАСТРУКТУРА – ПРИСТАПЕН ПАТ НИЗ КП 1 И КП 80/51, КО ДОЛНО ЛАКОЧЕРЕЈ – ВОНГРАД, ОПШТИНА ОХРИД**, Друштвото за проектирање и одржување на објекти, производство, трговија и услуги РЕСУРС ЛТДИ извоз-увоз ДООЕЛ Кавадарци го издава следното

Р Е Ш Е Н И Е

ЗА НАЗНАЧУВАЊЕ НА ПЛАНЕР

За изработка на **ПРОЕКТНА ПРОГРАМА ЗА ИЗРАБОТКА НА УРБАНИСТИЧКИ ПРОЕКТ ВОН ОПФАТ НА УРБАНИСТИЧКИ ПЛАН ЗА ИЗГРАДБА НА ЛИНИСКА ИНФРАСТРУКТУРА – ПРИСТАПЕН ПАТ НИЗ КП 1 И КП 80/51, КО ДОЛНО ЛАКОЧЕРЕЈ – ВОНГРАД, ОПШТИНА ОХРИД**, со технички број **172/22**, се назначува:

Овластен планер – Планер потписник:

Душко Кузманов, м-р инж. арх., овл. бр. **0.0638**

Планерот е должен Проектната програма за изработка на Урбанистички проект вон опфат на урбанистички план да ја изработи согласно Законот за урбанистичко планирање („Службен весник на Република Северна Македонија“ број 32/20), Правилникот за урбанистичко планирање („Службен весник на Република Северна Македонија“ број 225/20, 219/21 и 104/22), како и другите важечки прописи и нормативи од областа на проектирањето и урбанизмот.

УПРАВИТЕЛ,

Даниел Лалков, дипл. ел. инж.

Република Северна Македонија
КОМОРА НА ОВЛАСТЕНИ АРХИТЕКТИ
И ОВЛАСТЕНИ ИНЖЕНЕРИ

Врз основа на член 16 од Законот за просторно и урбанистичко планирање („Службен весник на Република Македонија“ бр. 199 од 30.12.2014, 44/15, 193/15, 31/16, 163/16, 64/18, 168/18) Комората на овластени архитекти и овластени инженери издава

ОВЛАСТУВАЊЕ

ЗА ИЗРАБОТУВАЊЕ НА УРБАНИСТИЧКИ ПЛАНОВИ ОДНОСНО
ПЛАНЕР-ПОТПИСНИК НА ПЛАНСКА ДОКУМЕНТАЦИЈА

на

ДУШКО КУЗМАНОВ

дипломиран инженер архитект

Овластувањето е со важност до: 17.06.2024 год.

Број: 0.0638

Издадено на 18.06.2019 год..

Претседател на
Комората на овластени архитекти
и овластени инженери

Проф. д-р Миле Димитровски
дипл.маш.инж.

СОДРЖИНА:

1. ОПШТ ДЕЛ

1. Потврда за регистрирана дејност
2. Тековна состојба
3. Лиценца А за проектирање на градби од прва категорија
4. Решение за назначување на планер
5. Овластување за изработување на урбанистички планови и проектирање

2. ТЕКСТУАЛЕН ДЕЛ

2. ТЕКСТУАЛЕН ДЕЛ – Вовед 12

2.1. ОПИС НА ПРОЕКТНИОТ ОПФАТ 13

2.2. ПРОЕКТНИ БАРАЊА ЗА ИНФРАСТРУКТУРАТА 19

2.2.1. Сообраќајна инфраструктура 19
2.2.2. Хидротехничка инфраструктура 20
2.2.3. Електротехничка инфраструктура 20

2.3. МЕТОДОЛОГИЈА 21

2.4. ПРИЛОЗИ 22

1. Полномошно од Инвеститорот со нотарска заверка бр. УЗП 9270/2022 од 15.09.2022 год.
2. Имотен лист бр. 88, КО Долно Лакочерej – вонград (за КП 1), издаден од Агенцијата за катастар на недвижности со бр. 1105-24029/2022 од 16.09.2022 год.
3. Имотен лист бр. 91, КО Долно Лакочерej – вонград (за КП 80/51), издаден од Агенцијата за катастар на недвижности со бр. 1105-24030/2022 од 16.09.2022 год.
4. Геодетски елаборат за геодетски работи за посебни намени Ажурирана геодетска подлога за изработка на Урбанистички проект вон опфат на урбанистички план за изградба на линиска инфраструктура – пристапен пат низ КП 1 и КП 80/51, КО Долно Лакочерej – вонград, Општина Охрид, изработен од КГУ ГЕО ПРЕМЕР ИНЖЕНЕРИНГ ДООЕЛ Охрид со дел. бр. 08-82/6 од 12.09.2022 год.
5. Известување за електронска заверка на геодетски елаборат дадено од Агенцијата за катастар на недвижности со бр. 1110-77/2022 од 12.09.2022 год.
6. Решение за Услови за планирање на просторот УП1-15 74/2023 од 23.01.2023 год.
7. Услови за планирање на просторот за изградба на линиска инфраструктура – пристапен пат низ КП 1 и КП 80/51, КО Долно Лакочерej – вонград, Општина Охрид кои произлегуваат од Просторниот план на република Македонија со тех. бр. Y51822 од јануари 2023 год.

3. ГРАФИЧКИ ДЕЛ 23

1. Ситуација со пошироко опкружување ..... М = 1:25000
2. Ажурирана геодетска подлога ..... М = 1:1000

2. ТЕКСТУАЛЕН ДЕЛ

2. ТЕКСТУАЛЕН ДЕЛ – ВОВЕД

Постапката за изготвување на **Урбанистички проект вон опфат на урбанистички план за изградба на линиска инфраструктура – пристапен пат низ КП 1 и КП 80/51, КО Долно Лакочерej – вонград, Општина Охрид** е започната по барање на Инвеститорот: ТРИНИТИ СОЛАР ДОО увоз-извоз.

Предложениот урбанистички проект треба да овозможи услови за реализација линиска инфраструктура – пристапен пат, со поединечна намена на земјиштето **Е1.1 - Сообраќајни патни инфраструктури**.

Крајната цел е овозможување на непречен сообраќаен пристап до КП 1, КО Долно Лакочерej – вонград. Предметната КП 1, КО Долно Лакочерej – вонград е во сопственост на МАКЕДОНСКАТА ПРАВОСЛАВНА ЦРКВА – ОХРИДСКА АРХИЕПИСКОПИЈА, која е воедно и Содружник / Основач на ТРИНИТИ СОЛАР ДОО.

Предложениот пристапен пат е трасиран целосно на КП 1 и КП 80/51, КО Долно Лакочерej – вонград, без зафаќање на земјиште од други катастарски парцели. Истиот е трасиран апроксимативно долж постоен земјен пат, со соодветно обликување со сообраќајни елементи кои ќе овозможат непречено одвивање на сообраќајот. Долж трасата на патот нема плодови насади и постојно високо зеленило кои би се поништиле со изведба на патот.

Покрај остварување на примарната цел – обезбедување на непречен сообраќаен пристап до КП 1, КО Долно Лакочерej – вонград, изведбата на вака предложениот пристапен пат ќе овозможи и непречен пристап до повеќе други катастарски парцели крај кои минува, а воедно ќе претставува и основа за понатамошно надоврзување со останатите постојни земјени патишта јужно и северно од него (со крајна врска локацијата на антенските предаватели и радар во служба на аеродромот „Св. Апостол Павле“ Охрид, а построени на КП 1/3, КО Горно Лакочерej – вонград и на КП 60/3, 60/4, 60/5, 60/6 и дел од КП 60/2, КО Горенци).

Подрачјето е целосно вон опфат на важечки урбанистички планови. Оценето е дека за остварување на целта: изградба на пристапен пат, во овој момент нема економска оправданост за донесување на урбанистички план.

Оттаму, согласно одредбите на Член 58 став (6) од Законот за урбанистичко планирање („Службен весник на Република Македонија“ број 32/20) и Член 58 од Правилникот за урбанистичко планирање („Службен весник на Република Македонија“ број 225/20, 219/21 и 104/22), пристапено е кон изработка на **урбанистички проект вон опфат на урбанистички план**, а кој се изработува врз основа на прибавени услови за планирање на просторот.

По претходно спроведена постапка согласно Член 42 став (7) од Законот за урбанистичко планирање и согласно Прирачникот за начинот на водење на постапката за издавање на услови за планирање на просорот врз основа на изработен елаборат за услови за планирање на просторот донесен од Министерот за транспорт и врски со бр. 24-7024/1 од 28.10.2021, за предметниот урбанистички проект вон опфат на урбанистички план прибавени се **Услови за планирање на просторот за изградба на линиска инфраструктура – пристапен пат низ КП 1 и КП 80/51, КО Долно Лакочерej – вонград, Општина Охрид кои произлегуваат од Просторниот план на република Македонија** изработени од Агенцијата за планирање на просторот со тех. бр. Y51822 од јануари 2023 год. и за кои е издадено Решение за Услови за планирање на просторот од страна на Министерството за животна средина и просторно со бр. УП1-15 74/2023 од 23.01.2023 год.

2.1. ОПИС НА ПРОЕКТНИОТ ОПФАТ

Локалитетот се наоѓа на територија на Општина Охрид, во атарот на село Долно Лакочерej. Проектниот опфат зафаќа делови од КП 1 и КП 80/51, КО Долно Лакочерej – вонград.

Пристапниот пат ќе биде обликуван со сообраќајни геометриски елементи кои ќе овозможат непречено движење и на товарни возила, со широчина на коловозот од вкупно 7,0m (2 сообраќајни ленти × 3,5m).

Почетната стационажа на пристапниот пат е на пресек (крстосница) со постојниот локален пат построен на КП 2074, КО Долно Лакочерej, со координати Y=7483226,36 и X=4557525,18 (km 0+000,00). Оттука се движи во западен правец сечејќи ја КП 80/51, сè до стационажата km 1+485,88. Продолжува да се движи во северен правец, сè уште сечејќи ја КП 80/51. На точката со координати Y=7482281,92 и X=4557916,33 (km 1+838,42) пристапниот пат ја сече границата помеѓу КП 80/51 и КП 1, КО Долно Лакочерej – вонград, од каде продолжува во истиот (северен) правец, сечејќи ја КП 1. Крајна точка на пристапниот пат е на пресекот со границата помеѓу КП 1, КО Долно Лакочерej – вонград и КП 558/2, КО Горно Лакочерej – вонград, на точка со координати Y=7482071,81 и X=4559344,02 (km 3+441,75).

Проектниот опфат е дефиниран на начин со кој се опфаќаат сите елементи на пристапниот пат, вклучувајќи ги и неопходните интервенции за ископ и насип од обете страни на патот, односно целиот планум на патот со додадени проектирани усеци и насипи.

На почетната стационажа, крајно источната граница на проектниот опфат граничи со планскиот опфат на урбанистички план во постапка на изработка: *Урбанистички план за село Долно Лакочерej, КО Долно Лакочерej, Општина Охрид*. За овој план има претходно издадени *Услови за планирање на просторот за изработка на Урбанистички план за село Долно Лакочерej, КО Долно Лакочерej, Општина Охрид*, изработени од Агенцијата за планирање на просторот со тех. бр. Y12221 од октомври 2021 год. и за кои од страна на Министерството за животна средина и просторно планирање е донесено Решение за Услови за планирање на просторот со бр. УП1-15 1776/2021.

Границата на проектниот опфат може да се опише и преку координатите на секоја прекршна точка како што следи:

Ред. бр.	Y	X
1	7483218,7438	4557508,3519
2	7483219,5800	4557510,1600
3	7483220,1100	4557512,0900
4	7483220,3100	4557514,0800
5	7483220,1800	4557516,0700
6	7483219,7200	4557518,0200
7	7483218,9400	4557519,8600
8	7483217,8700	4557521,5400
9	7483216,9700	4557522,5900
10	7483209,5500	4557524,4200
11	7483205,6800	4557525,3700
12	7483201,8100	4557526,3300
13	7483197,9400	4557527,2800
14	7483193,8900	4557528,6000
15	7483189,9400	4557530,2000
16	7483186,1200	4557532,0700
17	7483182,4300	4557534,2100
18	7483178,8900	4557536,5800
19	7483175,5300	4557539,2100
20	7483172,3600	4557542,0600
21	7483169,3900	4557545,1200
22	7483166,8000	4557547,9300
23	7483164,2000	4557550,7400
24	7483161,6100	4557553,5500
25	7483159,0100	4557556,3500
26	7483156,4200	4557559,1600
27	7483154,0500	4557561,7600
28	7483151,5100	4557564,1800
29	7483148,7900	4557566,4100
30	7483145,9100	4557568,4500
31	7483142,8800	4557570,2800
32	7483139,7600	4557571,9500
33	7483138,1200	4557572,6800
34	7483136,4700	4557573,2800
35	7483133,0600	4557574,2700
36	7483129,5900	4557575,0000
37	7483126,0900	4557575,4800
38	7483122,5000	4557575,8600
39	7483118,9200	4557576,2400
40	7483115,3300	4557576,6200
41	7483111,7500	4557576,9900
42	7483108,1600	4557577,3700
43	7483104,5700	4557577,7500
44	7483100,9900	4557578,1300
45	7483098,7400	4557578,0100
46	7483096,5500	4557577,6300
47	7483094,4500	4557576,9900
48	7483093,7500	4557576,6800
49	7483092,5300	4557575,9700
50	7483090,6800	4557574,9500
51	7483088,9800	4557573,7300
52	7483087,4600	4557572,3300
53	7483086,1400	4557570,7600
54	7483083,0900	4557568,1400
55	7483079,2600	4557565,1400
56	7483075,0400	4557562,9100
57	7483070,5600	4557561,4900
58	7483065,9900	4557560,8900
59	7483061,4600	4557561,1100
60	7483057,1200	4557562,1200
61	7483052,7600	4557563,0400
62	7483048,5800	4557564,7400
63	7483044,7000	4557567,1900
64	7483041,2600	4557570,3400
65	7483038,3900	4557574,1200
66	7483036,1900	4557578,4000
67	7483034,9600	4557581,8800
68	7483033,7300	4557585,3700
69	7483032,5000	4557588,8600
70	7483031,2700	4557592,3400
71	7483030,0300	4557595,8300
72	7483028,4200	4557599,1900
73	7483026,8000	4557602,5600
74	7483025,1800	4557605,9300
75	7483023,5700	4557609,2900
76	7483021,9500	4557612,6600
77	7483021,3400	4557613,9400
78	7483020,5000	4557615,0600
79	7483019,4600	4557615,9700
80	7483018,2600	4557616,6600
81	7483016,9700	4557617,0900
82	7483015,6800	4557618,0600
83	7483014,0700	4557618,7400
84	7483012,2100	4557619,0600
85	7483010,1900	4557618,9300
86	7483008,1200	4557618,3100
87	7483005,2100	4557616,3700
88	7483002,3100	4557614,4300
89	7482999,4000	4557612,4900
90	7482996,4900	4557610,5500
91	7482995,7100	4557610,0300
92	7482993,7200	4557608,4600
93	7482990,6200	4557606,0200
94	7482987,2000	4557604,0400
95	7482984,1700	4557602,8500
96	7482983,5300	4557602,5800
97	7482979,6900	4557601,6100
98	7482975,7400	4557601,1900
99	7482971,7600	4557601,3600
100	7482967,8400	4557602,1100
101	7482964,0500	4557603,4200
102	7482960,6500	4557605,1500
103	7482957,2500	4557606,8900
104	7482955,5600	4557607,7500
105	7482953,8200	4557608,5400
106	7482950,3600	4557610,1200
107	7482946,8400	4557611,5900
108	7482943,2700	4557612,9400
109	7482939,7000	4557614,2900
110	7482936,1200	4557615,6400
111	7482932,5500	4557616,9900
112	7482929,6000	4557618,0300
113	7482926,5900	4557618,7900
114	7482923,5200	4557619,2700
115	7482920,4400	4557619,4600
116	7482917,3500	4557619,6400
117	7482914,2500	4557619,5400
118	7482911,1500	4557619,1600
119	7482908,0900	4557618,4800
120	7482904,1700	4557617,7100
121	7482900,2500	4557616,9400
122	7482898,4200	4557616,5800
123	7482896,4000	4557615,9600
124	7482892,4300	4557614,7000
125	7482888,4000	4557613,6400
126	7482884,3100	4557612,8000

127	7482880,1800	4557612,1600	217	7482673,4300	4557510,0900	307	7482465,5000	4557629,0200	397	7482141,9900	4557657,6800
128	7482876,0100	4557611,7500	218	7482669,7600	4557509,5400	308	7482461,4500	4557629,2000	398	7482139,7000	4557657,2900
129	7482871,8300	4557611,6000	219	7482666,1000	4557509,0000	309	7482457,3800	4557629,4300	399	7482135,8100	4557656,6200
130	7482867,6400	4557611,6700	220	7482662,4300	4557508,4500	310	7482453,4400	4557630,2300	400	7482131,9300	4557655,9500
131	7482863,4600	4557611,9500	221	7482658,7700	4557507,9000	311	7482449,6400	4557631,5800	401	7482128,0400	4557655,2900
132	7482859,3000	4557612,4600	222	7482655,1100	4557507,3500	312	7482445,8600	4557632,9900	402	7482124,1600	4557654,6200
133	7482855,1700	4557613,1800	223	7482652,1500	4557506,9800	313	7482442,1000	4557634,4400	403	7482120,2600	4557654,0400
134	7482851,2500	4557613,8800	224	7482649,2300	4557506,3800	314	7482438,3700	4557635,9400	404	7482116,3600	4557653,5100
135	7482847,3400	4557614,5800	225	7482646,3600	4557505,5600	315	7482434,6600	4557637,4900	405	7482112,4600	4557652,9800
136	7482843,4300	4557615,2800	226	7482643,5700	4557504,5200	316	7482430,9800	4557639,0800	406	7482108,5600	4557652,4500
137	7482839,5100	4557615,9700	227	7482640,9100	4557503,1700	317	7482427,3200	4557640,7200	407	7482104,6500	4557651,9200
138	7482835,6000	4557616,6700	228	7482638,3800	4557501,6300	318	7482423,6800	4557642,3700	408	7482100,7500	4557651,3800
139	7482831,6900	4557617,3700	229	7482635,9800	4557499,9000	319	7482420,0600	4557644,0700	409	7482096,5800	4557650,9800
140	7482828,5300	4557617,9400	230	7482633,7300	4557498,0000	320	7482416,4700	4557645,8100	410	7482092,4000	4557650,7100
141	7482825,3300	4557618,2700	231	7482631,2300	4557495,3300	321	7482412,9100	4557647,6000	411	7482088,2100	4557650,5800
142	7482822,1200	4557618,3600	232	7482628,7200	4557492,6700	322	7482409,3700	4557649,4300	412	7482084,0300	4557650,6100
143	7482818,9100	4557618,2200	233	7482626,2200	4557490,0000	323	7482405,8700	4557651,3100	413	7482079,8400	4557650,7800
144	7482815,7100	4557617,8900	234	7482623,7200	4557487,3400	324	7482402,3900	4557653,2300	414	7482075,6700	4557651,0800
145	7482812,5300	4557617,3800	235	7482621,1300	4557484,7900	325	7482398,8600	4557654,9900	415	7482074,6200	4557651,1100
146	7482809,3900	4557616,6300	236	7482618,4300	4557482,3500	326	7482395,2500	4557656,6200	416	7482069,9500	4557652,1900
147	7482806,3000	4557615,6600	237	7482615,7400	4557479,9100	327	7482391,6700	4557658,2900	417	7482051,4200	4557654,4000
148	7482803,2800	4557614,4500	238	7482613,0500	4557477,4700	328	7482388,1100	4557660,0000	**418**	**7482043,0400**	**4557659,1200**
149	7482803,1500	4557614,3800	239	7482610,3600	4557475,0400	329	7482384,5700	4557661,7600	419	7482043,4000	4557659,7700
150	7482800,5000	4557612,7700	240	7482605,6700	4557472,6600	330	7482381,0500	4557663,5700	420	7482047,7200	4557667,5600
151	7482797,8600	4557610,8900	241	7482600,8100	4557470,9900	331	7482377,5600	4557665,4200	421	7482056,0400	4557686,4500
152	7482795,3800	4557608,8200	242	7482595,8800	4557470,0200	332	7482374,0900	4557667,3200	422	7482057,0400	4557688,3800
153	7482793,0700	4557606,6000	243	7482590,9800	4557469,7300	333	7482370,7000	4557669,2000	423	7482059,0200	4557691,8100
154	7482790,8300	4557604,3100	**244**	**7482586,2300**	**4557469,2700**	334	7482367,3000	4557671,0700	424	7482061,1100	4557695,1700
155	7482788,6500	4557601,9700	245	7482581,4700	4557469,4500	335	7482363,9100	4557672,9500	425	7482063,3300	4557698,4600
156	7482786,6400	4557599,4700	246	7482576,7800	4557470,2500	336	7482360,5200	4557674,8300	426	7482065,6500	4557701,6700
157	7482784,8100	4557596,8200	247	7482572,2400	4557471,6700	337	7482357,0100	4557676,5000	427	7482068,1200	4557704,7700
158	7482783,1800	4557594,0300	248	7482567,8900	4557473,5700	338	7482353,3900	4557677,9800	428	7482070,7400	4557707,7400
159	7482781,5500	4557591,7900	249	7482563,8100	4557476,0300	339	7482349,7700	4557679,4600	429	7482073,4600	4557710,6200
160	7482779,9700	4557589,6200	250	7482560,0900	4557479,0200	340	7482346,1500	4557680,9400	430	7482075,6900	4557712,8300
161	7482779,9400	4557589,5500	251	7482556,7900	4557482,4800	341	7482342,5300	4557682,4200	431	7482076,2500	4557713,4100
162	7482777,2500	4557585,4000	252	7482554,0400	4557486,3900	342	7482340,3000	4557683,2500	432	7482079,0800	4557716,1700
163	7482773,7400	4557581,9400	253	7482551,8400	4557490,6400	343	7482338,0100	4557683,7500	433	7482082,0000	4557718,8300
164	7482769,5900	4557579,3100	254	7482550,2100	4557495,1400	344	7482335,7000	4557683,9000	434	7482085,0100	4557721,3900
165	7482764,9800	4557577,6200	255	7482549,2000	4557499,8100	345	7482333,3900	4557684,3100	435	7482088,1000	4557723,8400
166	7482760,1600	4557576,3200	256	7482548,6600	4557503,7400	346	7482331,0000	4557684,3900	436	7482088,5600	4557724,1800
167	7482755,0500	4557576,0900	257	7482548,1200	4557507,6700	347	7482328,5600	4557684,1100	437	7482091,2600	4557726,2200
168	7482749,8800	4557576,9800	258	7482547,5900	4557511,6100	348	7482324,7400	4557683,1400	438	7482094,5200	4557728,4500
169	7482744,9100	4557579,0200	259	7482547,0500	4557515,5400	349	7482320,9100	4557682,1800	439	7482097,6200	4557730,3900
170	7482741,8000	4557580,8800	260	7482546,5100	4557519,4800	350	7482317,0800	4557681,2200	440	7482097,8700	4557730,5400
171	7482738,6900	4557582,7400	261	7482545,9700	4557523,4100	351	7482313,2600	4557680,2600	441	7482101,2800	4557732,5500
172	7482735,5800	4557584,5900	262	7482545,4400	4557527,3500	352	7482309,4300	4557679,2900	442	7482104,7400	4557734,4400
173	7482732,4700	4557586,4500	263	7482544,9100	4557531,2800	353	7482305,7300	4557677,9600	443	7482108,2800	4557736,2100
174	7482729,3600	4557588,3100	264	7482544,3800	4557535,2200	354	7482302,0400	4557676,6200	444	7482111,7700	4557737,8800
175	7482726,2500	4557590,1600	265	7482543,8500	4557539,1600	355	7482298,3500	4557675,2900	445	7482115,2700	4557739,5600
176	7482723,1400	4557592,0200	266	7482543,3100	4557543,0900	356	7482294,6500	4557673,9500	446	7482118,7600	4557741,2300
177	7482720,0300	4557593,8800	267	7482542,7800	4557547,0300	357	7482290,9600	4557672,6100	447	7482122,2500	4557742,9100
178	7482718,3900	4557594,6200	268	7482542,2900	4557550,9700	358	7482287,3600	4557671,6600	448	7482125,7500	4557744,5800
179	7482716,6700	4557595,0100	269	7482541,8000	4557554,9100	359	7482283,7300	4557670,8700	449	7482129,2400	4557746,2600
180	7482714,9300	4557595,0300	270	7482541,3100	4557558,8500	360	7482280,0700	4557670,2300	450	7482132,7400	4557747,9300
181	7482713,2500	4557594,7100	271	7482540,8200	4557562,7900	361	7482276,4400	4557669,5900	451	7482136,2300	4557749,6100
182	7482711,6900	4557594,0600	272	7482540,3300	4557566,7400	362	7482272,7800	4557669,1000	452	7482139,7300	4557751,2800
183	7482710,3300	4557593,1300	273	7482539,8400	4557570,6800	363	7482269,1000	4557668,7700	453	7482143,2200	4557752,9600
184	7482708,7200	4557592,4100	274	7482539,8100	4557570,8600	364	7482265,1900	4557668,1500	454	7482146,7200	4557754,6300
185	7482707,2200	4557591,2900	275	7482539,0300	4557574,5700	365	7482261,2900	4557667,5200	455	7482150,2300	4557756,2700
186	7482705,9400	4557589,7900	276	7482538,2000	4557578,4600	366	7482257,3800	4557666,9000	456	7482153,7500	4557757,8800
187	7482704,9600	4557587,9700	277	7482537,3700	4557582,3500	367	7482253,4700	4557666,2800	457	7482157,2800	4557759,5000
188	7482704,3600	4557585,8800	278	7482536,5500	4557586,2400	368	7482249,5600	4557665,6600	458	7482160,8000	4557761,1100
189	7482704,3100	4557585,0700	279	7482535,7200	4557590,1300	369	7482245,6600	4557665,0400	459	7482164,3200	4557762,7300
190	7482704,4300	4557583,6600	280	7482534,8900	4557594,0300	370	7482241,7300	4557664,5700	460	7482167,8500	4557764,3400
191	7482704,9200	4557581,2400	281	7482534,2500	4557597,0800	371	7482237,8000	4557664,2600	461	7482169,5000	4557765,1500
192	7482705,2500	4557580,1300	282	7482533,3600	4557600,0800	372	7482233,8700	4557663,9500	462	7482171,1800	4557766,0100
193	7482706,2800	4557576,6500	283	7482532,2400	4557602,9900	373	7482229,9400	4557663,6300	463	7482174,4800	4557767,7700
194	7482707,3100	4557573,1700	284	7482530,8900	4557605,7900	374	7482226,0000	4557663,3200	464	7482177,7300	4557769,6000
195	7482708,3400	4557569,6900	285	7482529,3300	4557608,4700	375	7482222,0700	4557663,0100	465	7482180,9400	4557771,5000
196	7482709,3700	4557566,2200	286	7482527,5500	4557611,0200	376	7482218,1400	4557662,7000	466	7482184,1100	4557773,4600
197	7482710,4000	4557562,7400	287	7482525,5800	4557613,4100	377	7482214,1900	4557662,5700	467	7482187,2400	4557775,4900
198	7482711,4300	4557559,2600	288	7482523,4200	4557615,6300	378	7482210,2400	4557662,4300	468	7482190,3500	4557777,5500
199	7482712,4600	4557555,7800	289	7482521,1700	4557617,7600	379	7482206,3000	4557662,3000	469	7482193,4100	4557779,6700
200	7482713,0800	4557551,5500	290	7482518,7600	4557619,7000	380	7482202,3500	4557662,1700	470	7482196,4300	4557781,8500
201	7482713,1000	4557547,3100	291	7482516,1900	4557621,4500	381	7482198,4000	4557662,0400	471	7482199,4100	4557784,1000
202	7482712,5300	4557543,1400	292	7482513,4800	4557622,9900	382	7482194,4500	4557661,9100	472	7482202,3300	4557786,4100
203	7482711,3800	4557539,1300	293	7482510,6600	4557624,3100	383	7482190,5200	4557661,5600	473	7482205,2100	4557788,7800
204	7482709,6700	4557535,3500	294	7482507,7400	4557625,3900	384	7482186,6100	4557660,9900	474	7482208,0400	4557791,2100
205	7482707,4700	4557531,8800	295	7482504,7300	4557626,2500	385	7482182,7000	4557660,4200	475	7482210,8100	4557793,7000
206	7482704,8200	4557528,7800	296	7482501,6500	4557626,8500	386	7482178,7900	4557659,8500	476	7482213,5400	4557796,2500
207	7482701,7900	4557526,1000	297	7482500,2500	4557627,1300	387	7482174,8800	4557659,2900	477	7482216,2000	4557798,8600
208	7482699,3200	4557524,0300	298	7482498,4700	4557627,3500	388	7482170,9700	4557658,7200	478	7482218,8200	4557801,5200
209	7482696,8600	4557521,9500	299	7482495,2700	4557627,7500	389	7482167,0500	4557658,1500	479	7482221,3700	4557804,2300
210	7482694,4000	4557519,8800	300	7482492,0700	4557628,1400	390	7482163,3900	4557658,1800	480	7482223,8800	4557806,9900
211	7482691,9300	4557517,8000	301	7482488,8700	4557628,5400	391	7482159,4200	4557658,1800	481	7482226,3300	4557809,8100
212	7482689,1900	4557515,8000	302	7482485,6700	4557628,9400	392	7482155,4600	4557658,1800	482	7482228,7300	4557812,6700
213	7482686,2600	4557514,1100	303	7482481,6500	4557628,8500	393	7482151,4900	4557658,1800	483	7482231,0600	4557815,5900
214	7482683,1800	4557512,7300	304	7482477,6300	4557628,8100	394	7482147,5200	4557658,1800	484	7482231,4700	4557816,1300
215	7482680,0400	4557511,5100	305	7482473,5900	4557628,8300	395	7482144,7800	4557658,0300	485	7482233,3000	4557818,5700
216	7482676,7700	4557510,6300	306	7482469,5500	4557628,9000	396	7482143,5900	4557657,8800	486	7482235,4800	4557821,6000

487	7482237,6000	4557824,6700	577	7482350,2200	4558114,8900	667	7482420,3800	4558433,2200	757	7482430,3100	4558768,3500
488	7482239,6500	4557827,7900	578	7482350,6700	4558117,4000	668	7482421,0600	4558435,3800	758	7482430,2000	4558769,1800
489	7482241,6300	4557830,9600	579	7482350,8100	4558120,8800	669	7482421,3800	4558436,8600	759	7482429,8200	4558772,0700
490	7482243,5400	4557834,1600	580	7482350,9500	4558124,3500	670	7482422,1200	4558440,5700	760	7482429,2400	4558775,7800
491	7482245,3900	4557837,4100	581	7482351,0900	4558127,8300	671	7482422,7800	4558444,2800	761	7482428,5600	4558779,4700
492	7482247,1600	4557840,6900	582	7482351,2300	4558131,3000	672	7482423,5000	4558447,9800	762	7482427,7800	4558783,1400
493	7482248,8700	4557844,0100	583	7482351,3800	4558134,7800	673	7482424,2700	4558451,6700	763	7482426,9100	4558786,7900
494	7482250,5000	4557847,3700	584	7482351,4900	4558138,1900	674	7482424,9700	4558455,3800	764	7482426,3800	4558788,7100
495	7482252,0600	4557850,7600	585	7482351,9400	4558141,5700	675	7482425,6000	4558459,0900	765	7482425,8600	4558790,3900
496	7482253,5500	4557854,1800	586	7482352,7200	4558144,8900	676	7482426,1600	4558462,8200	766	7482424,6800	4558793,9500
497	7482254,9700	4557857,6300	587	7482353,7800	4558148,1300	677	7482426,6500	4558466,5700	767	7482423,4100	4558797,4700
498	7482256,3100	4557861,1200	588	7482355,1500	4558151,2700	678	7482426,9700	4558470,3300	768	7482422,0400	4558800,9500
499	7482257,7000	4557864,8300	589	7482356,8200	4558154,2500	679	7482427,2300	4558474,0900	769	7482420,5900	4558804,4000
500	7482259,0900	4557868,5500	590	7482358,7200	4558157,1700	680	7482427,4100	4558477,8600	770	7482419,1000	4558807,8200
501	7482259,4600	4557869,5400	591	7482360,6200	4558160,1000	681	7482427,5200	4558481,6300	771	7482417,6000	4558811,2400
502	7482260,4600	4557872,2700	592	7482362,5200	4558163,0200	682	7482427,5600	4558485,4100	772	7482416,0200	4558814,6200
503	7482261,8200	4557876,0000	593	7482364,4100	4558165,9400	683	7482427,5600	4558489,1800	773	7482414,3500	4558817,9600
504	7482263,1800	4557879,7200	594	7482366,3100	4558168,8700	684	7482427,5200	4558492,9500	774	7482412,6000	4558821,2500
505	7482264,5400	4557883,4500	595	7482368,2200	4558172,1400	685	7482427,4000	4558496,7300	775	7482410,7600	4558824,5000
506	7482265,9100	4557887,1700	596	7482370,0200	4558175,4800	686	7482427,2200	4558500,5000	776	7482408,9200	4558827,7400
507	7482266,7300	4557889,3600	597	7482371,7000	4558178,8600	687	7482426,9600	4558504,2700	777	7482407,0300	4558830,9700
508	7482267,2500	4557890,9000	598	7482373,2800	4558182,3000	688	7482426,6300	4558508,0300	778	7482405,0600	4558834,1500
509	7482268,5300	4557894,6600	599	7482374,7300	4558185,7900	689	7482426,2300	4558511,9300	779	7482403,0000	4558837,2800
510	7482269,8000	4557898,4200	600	7482376,0600	4558189,3200	690	7482425,8200	4558515,8400	780	7482400,8700	4558840,3700
511	7482271,0700	4557902,1800	601	7482377,2600	4558192,9000	691	7482425,4200	4558519,7400	781	7482398,6500	4558843,3900
512	7482272,3400	4557905,9400	602	7482378,3500	4558196,5000	692	7482425,0200	4558523,6400	782	7482396,7400	4558845,7400
513	7482273,6200	4557909,7000	603	7482379,3200	4558200,1300	693	7482424,6200	4558527,5400	783	7482396,2800	4558846,2800
514	7482274,9800	4557913,4200	604	7482380,1800	4558203,7900	694	7482424,2200	4558531,4400	784	7482393,8400	4558849,1100
515	7482276,3700	4557917,1400	605	7482380,9200	4558207,4700	695	7482423,8200	4558535,3400	785	7482391,4000	4558851,9400
516	7482276,9194	4557918,6063	606	7482381,5300	4558211,1700	696	7482423,3800	4558539,2400	786	7482388,9600	4558854,7800
517	7482277,7600	4557920,8500	607	7482382,0300	4558214,8800	697	7482422,8900	4558543,1300	787	7482386,5700	4558857,6500
518	7482279,1400	4557924,5700	608	7482382,5700	4558218,5900	698	7482422,4100	4558547,0300	788	7482384,2400	4558860,5800
519	7482280,5300	4557928,2800	609	7482383,1800	4558222,2900	699	7482421,9200	4558550,9200	789	7482381,9100	4558863,5000
520	7482281,9200	4557932,0000	610	7482383,6600	4558226,0300	700	7482421,4400	4558554,8100	790	7482379,5800	4558866,4200
521	7482283,3100	4557935,7200	611	7482384,0200	4558229,7800	701	7482420,9600	4558558,7000	791	7482377,2500	4558869,3400
522	7482284,6900	4557939,4300	612	7482384,2600	4558233,5600	702	7482420,4700	4558562,5900	792	7482375,1700	4558872,0600
523	7482286,0800	4557943,1500	613	7482384,3300	4558237,4500	703	7482419,9900	4558566,4900	793	7482373,2600	4558874,8300
524	7482287,4700	4557946,8600	614	7482384,4000	4558241,3500	704	7482419,4400	4558570,3700	794	7482373,2300	4558874,8800
525	7482288,8600	4557950,5800	615	7482384,4600	4558245,2400	705	7482418,8800	4558574,2500	795	7482371,3200	4558877,7200
526	7482290,2400	4557954,3000	616	7482384,5300	4558249,1300	706	7482418,3300	4558578,1400	796	7482369,5400	4558880,6500
527	7482291,6300	4557958,0100	617	7482384,6000	4558253,0300	707	7482417,7800	4558582,0200	797	7482367,9000	4558883,6600
528	7482293,0200	4557961,7300	618	7482384,5500	4558254,8600	708	7482417,2300	4558585,9100	798	7482366,4600	4558886,7800
529	7482294,4100	4557965,4400	619	7482384,4600	4558256,9200	709	7482416,6700	4558589,7900	799	7482365,1700	4558889,9600
530	7482295,7900	4557969,1600	620	7482384,2300	4558260,8100	710	7482416,1200	4558593,6700	800	7482364,0300	4558893,1900
531	7482297,1800	4557972,8800	621	7482384,0100	4558264,7000	711	7482415,6700	4558597,5700	801	7482363,0300	4558896,4800
532	7482298,5700	4557976,5900	622	7482383,7800	4558268,5900	712	7482415,3200	4558601,4800	802	7482362,1800	4558899,8100
533	7482299,9600	4557980,3100	623	7482383,5500	4558272,4800	713	7482414,9600	4558605,3900	803	7482361,2200	4558903,3500
534	7482301,3400	4557984,0200	624	7482383,3700	4558276,3700	714	7482414,6100	4558609,2900	804	7482360,2500	4558906,8900
535	7482302,8300	4557987,4900	625	7482383,2900	4558280,2600	715	7482414,2600	4558613,2000	805	7482359,2800	4558910,4300
536	7482304,2600	4557990,9700	626	7482383,2000	4558284,1500	716	7482413,9100	4558617,1100	806	7482358,3200	4558913,9700
537	7482305,6600	4557994,4700	627	7482383,1100	4558288,0400	717	7482413,5600	4558621,0100	807	7482357,3500	4558917,5200
538	7482306,7200	4557997,2300	628	7482383,0300	4558291,9300	718	7482413,2000	4558624,9200	808	7482356,3800	4558921,0600
539	7482306,9600	4557998,0000	629	7482382,9400	4558295,8200	719	7482412,8800	4558628,5700	809	7482355,3200	4558924,3100
540	7482308,1000	4558001,5900	630	7482383,0300	4558299,9900	720	7482412,6900	4558632,2200	810	7482353,9800	4558927,4400
541	7482309,0900	4558004,8600	631	7482383,2600	4558304,1500	721	7482412,6400	4558635,8900	811	7482352,3900	4558930,4400
542	7482309,1900	4558005,2000	632	7482383,6200	4558308,3000	722	7482412,7400	4558639,5500	812	7482350,8000	4558933,4400
543	7482310,2100	4558008,8300	633	7482384,1200	4558312,4300	723	7482412,9500	4558643,2000	813	7482348,9400	4558936,2900
544	7482311,1900	4558012,4700	634	7482384,7600	4558316,5300	724	7482413,3000	4558646,8400	814	7482346,8300	4558938,9900
545	7482311,9200	4558016,1700	635	7482385,5100	4558320,6200	725	7482413,8000	4558650,4700	815	7482344,6500	4558941,5400
546	7482312,6000	4558019,8700	636	7482386,2800	4558324,1400	726	7482414,4300	4558654,0800	816	7482342,4700	4558944,0800
547	7482313,2400	4558023,5800	637	7482386,3800	4558324,6700	727	7482415,2400	4558657,9300	817	7482340,2900	4558946,6300
548	7482313,8300	4558027,3000	638	7482387,2400	4558328,7400	728	7482416,0400	4558661,7800	818	7482338,1100	4558949,1800
549	7482314,5600	4558030,9800	639	7482388,2300	4558332,7700	729	7482416,8500	4558665,6400	819	7482335,9300	4558951,7300
550	7482315,2600	4558034,6800	640	7482389,3600	4558336,7700	730	7482417,6500	4558669,4900	820	7482333,7500	4558954,2800
551	7482315,9000	4558038,3800	641	7482390,5200	4558340,5000	731	7482418,4600	4558673,3500	821	7482330,9800	4558958,1800
552	7482316,5000	4558042,0900	642	7482391,6800	4558344,2300	732	7482419,2700	4558677,2000	822	7482329,0200	4558962,5100
553	7482317,1800	4558046,0300	643	7482392,8400	4558347,9600	733	7482420,0500	4558681,0600	823	7482328,9900	4558962,6200
554	7482317,8600	4558049,9600	644	7482394,0000	4558351,6900	734	7482420,3900	4558682,7200	824	7482327,4500	4558967,0100
555	7482318,5400	4558053,9000	645	7482395,1600	4558355,4200	735	7482420,7900	4558684,9300	825	7482326,7400	4558971,7900
556	7482319,2200	4558057,8400	646	7482396,3200	4558359,1600	736	7482421,4900	4558688,8100	826	7482326,7300	4558975,3500
557	7482319,9000	4558061,7800	647	7482397,6100	4558362,8500	737	7482422,1900	4558692,6800	827	7482326,7100	4558978,9100
558	7482320,5800	4558065,7200	648	7482398,9000	4558366,5300	738	7482422,8900	4558696,5600	828	7482326,7000	4558982,4800
559	7482321,2600	4558069,2000	649	7482400,1900	4558370,2200	739	7482423,5900	4558700,4300	829	7482326,6900	4558986,0400
560	7482322,2100	4558072,6100	650	7482401,4800	4558373,9100	740	7482424,2700	4558704,3100	830	7482326,6700	4558989,6000
561	7482323,4300	4558075,9400	651	7482402,7700	4558377,6000	741	7482424,9500	4558708,1900	831	7482326,6600	4558993,1600
562	7482324,9000	4558079,1600	652	7482404,0600	4558381,2900	742	7482425,6300	4558712,0700	832	7482326,6500	4558996,7200
563	7482326,6200	4558082,2600	653	7482405,2300	4558385,0200	743	7482426,3100	4558715,9500	833	7482326,4600	4559000,0700
564	7482328,5900	4558085,2200	654	7482406,4000	4558388,7500	744	7482426,9900	4558719,8300	834	7482326,0500	4559003,3800
565	7482330,7700	4558088,0100	655	7482407,5700	4558392,4700	745	7482427,6700	4558723,7100	835	7482325,4200	4559006,6500
566	7482333,1700	4558090,6200	656	7482408,7400	4558396,2000	746	7482428,3600	4558727,3800	836	7482324,5700	4559009,8600
567	7482335,5900	4558093,1700	657	7482409,9100	4558399,9300	747	7482428,9500	4558731,0600	837	7482323,5000	4559013,0000
568	7482338,0100	4558095,7200	658	7482411,0800	4558403,6600	748	7482429,4400	4558734,7600	838	7482322,3500	4559016,0900
569	7482340,4200	4558098,2700	659	7482411,6100	4558405,1800	749	7482429,8400	4558738,4700	839	7482320,9800	4559019,1100
570	7482340,6500	4558098,5100	660	7482412,2700	4558407,3800	750	7482430,1500	4558742,1800	840	7482319,4200	4559022,0200
571	7482342,7300	4558100,9300	661	7482413,3900	4558411,1200	751	7482430,4000	4558745,9100	841	7482317,6600	4559024,8200
572	7482345,0300	4558103,6000	662	7482414,5200	4558414,8700	752	7482430,6400	4558749,6400	842	7482315,7100	4559027,5000
573	7482346,4700	4558105,7000	663	7482415,6400	4558418,6100	753	7482430,7900	4558753,3800	843	7482313,6000	4559030,0500
574	7482347,5900	4558107,9400	664	7482416,7600	4558422,3500	754	7482430,8300	4558757,1200	844	7482311,3200	4559032,4500
575	7482348,3900	4558110,2700	665	7482417,8900	4558426,0900	755	7482430,7900	4558760,8700	845	7482308,8800	4559034,6900
576	7482349,4500	4558112,5000	666	7482419,1700	4558429,6500	756	7482430,6400	4558764,6200	846	7482306,3000	4559036,7700

847	7482303,5700	4559038,6600	937	7482105,0400	4559271,6500	1027	7482232,4600	4559149,3000	1117	7482379,9800	4558882,9800
848	7482300,7700	4559040,4500	938	7482102,7400	4559274,3600	1028	7482232,9200	4559145,4100	1118	7482381,5500	4558880,4700
849	7482297,8500	4559042,0600	939	7482100,5100	4559277,1400	1029	7482233,3800	4559141,5200	1119	7482383,2400	4558878,0400
850	7482294,8200	4559043,4600	940	7482098,5800	4559280,1300	1030	7482233,8500	4559137,6300	1120	7482385,0400	4558875,6800
851	7482291,6900	4559044,6500	941	7482096,7300	4559283,1700	1031	7482234,3100	4559133,7400	1121	7482387,3200	4558872,7200
852	7482288,4700	4559045,6400	942	7482094,9700	4559286,2500	1032	7482234,7700	4559129,8500	1122	7482389,6000	4558869,7500
853	7482284,8500	4559046,6400	943	7482093,2900	4559289,3900	1033	7482235,2400	4559125,9600	1123	7482391,8800	4558866,7900
854	7482281,2300	4559047,6400	944	7482091,6400	4559292,9200	1034	7482235,6800	4559122,0700	1124	7482394,1600	4558863,8300
855	7482277,6100	4559048,6500	945	7482090,0000	4559296,4500	1035	7482236,0900	4559118,1700	1125	7482396,4800	4558860,9100
856	7482273,9900	4559049,6500	946	7482088,3500	4559299,9800	1036	7482236,5100	4559114,2700	1126	7482398,8600	4558858,0200
857	7482270,3700	4559050,6500	947	7482086,7000	4559303,5000	1037	7482236,9200	4559110,3800	1127	7482401,2400	4558855,1300
858	7482266,7000	4559051,6400	948	7482085,0600	4559307,0300	1038	7482237,3400	4559106,4800	1128	7482403,6100	4558852,2500
859	7482266,3200	4559051,7300	949	7482083,4100	4559310,5600	1039	7482237,7500	4559102,5900	1129	7482405,9900	4558849,3600
860	7482262,3300	4559053,0400	950	7482081,7600	4559314,0900	1040	7482238,1600	4559098,6900	1130	7482408,6000	4558846,3400
861	7482258,4400	4559054,6600	951	7482079,9900	4559317,5500	1041	7482238,9300	4559095,3500	1131	7482411,1400	4558843,2400
862	7482254,6900	4559056,5700	952	7482078,1000	4559320,9500	1042	7482239,9400	4559092,0900	1132	7482413,6100	4558840,0700
863	7482251,1900	4559058,9300	953	7482076,2100	4559324,3500	1043	7482241,2000	4559088,9400	1133	7482415,9900	4558836,8400
864	7482249,4800	4559060,2700	954	7482074,3200	4559327,7500	1044	7482242,6800	4559085,9100	1134	7482418,2900	4558833,5500
865	7482247,8300	4559061,4700	955	7482072,4200	4559331,1500	1045	7482244,2300	4559082,9300	1135	7482420,4700	4558830,1600
866	7482244,6200	4559064,2000	956	7482070,5300	4559334,5500	1046	7482246,0100	4559080,0900	1136	7482422,4700	4558826,6700
867	7482241,6200	4559067,1700	957	7482068,6400	4559337,9500	1047	7482247,9900	4559077,3900	1137	7482424,3800	4558823,1300
868	7482238,8600	4559070,3600	958	7482065,9078	4559342,8540	1048	7482250,1700	4559074,8500	1138	7482426,2000	4558819,5500
869	7482236,3400	4559073,7600	**959**	**7482077,2407**	**4559345,0990**	1049	7482252,5200	4559072,4800	1139	7482427,9200	4558815,9100
870	7482234,0900	4559077,3600	960	7482078,5800	4559343,2000	1050	7482255,0400	4559070,3000	1140	7482429,5500	4558812,2300
871	7482232,1100	4559081,1100	961	7482080,8400	4559340,0000	1051	7482257,7300	4559068,3200	1141	7482431,1400	4558808,5300
872	7482230,5700	4559085,0700	962	7482083,1100	4559336,8000	1052	7482260,5500	4559066,5400	1142	7482432,6600	4558804,8000
873	7482229,3500	4559089,1300	963	7482085,3700	4559333,6000	1053	7482263,5000	4559064,9900	1143	7482434,0800	4558801,0300
874	7482228,4300	4559093,2600	964	7482087,6400	4559330,4000	1054	7482266,5500	4559063,6600	1144	7482435,4000	4558797,2200
875	7482227,8400	4559097,4500	965	7482089,9000	4559327,1900	1055	7482269,6900	4559062,5800	1145	7482436,6300	4558793,3700
876	7482227,2000	4559101,3200	966	7482092,1600	4559323,9900	1056	7482272,9100	4559061,7400	1146	7482437,7500	4558789,4900
877	7482226,5500	4559105,1900	967	7482094,3900	4559320,7700	1057	7482276,5400	4559060,7500	1147	7482438,7100	4558785,5700
878	7482225,9100	4559109,0500	968	7482096,5700	4559317,5200	1058	7482280,1600	4559059,7700	1148	7482439,5700	4558781,6200
879	7482225,2600	4559112,9200	969	7482098,7500	4559314,2800	1059	7482283,7900	4559058,7900	1149	7482440,3300	4558777,6500
880	7482224,6200	4559116,7900	970	7482100,9300	4559311,0300	1060	7482287,4100	4559057,8100	1150	7482440,9800	4558773,6600
881	7482223,9700	4559120,6600	971	7482103,1100	4559307,7800	1061	7482291,0400	4559056,8300	1151	7482441,5400	4558769,6500
882	7482223,4300	4559124,5400	972	7482105,2900	4559304,5400	1062	7482295,0000	4559055,6300	1152	7482441,9800	4558765,6300
883	7482222,9700	4559128,4300	973	7482107,4800	4559301,2900	1063	7482298,8600	4559054,1700	1153	7482442,3300	4558761,6000
884	7482222,5100	4559132,3200	974	7482109,6600	4559298,0500	1064	7482302,6100	4559052,4500	1154	7482442,5700	4558757,5600
885	7482222,0600	4559136,2100	975	7482111,3500	4559295,5200	1065	7482306,2200	4559050,4800	1155	7482442,7100	4558753,5200
886	7482221,6100	4559140,1000	976	7482113,1000	4559293,0400	1066	7482309,6800	4559048,2800	1156	7482442,7400	4558749,4700
887	7482221,1500	4559144,0000	977	7482114,9200	4559290,6200	1067	7482313,3800	4559046,4100	1157	7482442,6700	4558745,4200
888	7482220,6900	4559147,8900	978	7482116,8100	4559288,2600	1068	7482316,9700	4559044,2700	1158	7482442,5400	4558741,3700
889	7482219,9400	4559150,2500	979	7482118,6600	4559285,8900	1069	7482320,4400	4559041,8600	1159	7482442,3400	4558737,3200
890	7482218,7900	4559152,4100	980	7482120,5800	4559283,5800	1070	7482323,7600	4559039,2000	1160	7482442,0200	4558733,2800
891	7482217,3000	4559154,2800	981	7482122,5500	4559281,3300	1071	7482326,9200	4559036,2800	1161	7482441,6100	4558729,2400
892	7482215,3700	4559155,6600	982	7482124,5900	4559279,1400	1072	7482329,5700	4559032,9200	1162	7482441,0900	4558725,2100
893	7482213,3000	4559156,6100	983	7482126,9700	4559275,9500	1073	7482332,0000	4559029,3800	1163	7482440,4600	4558721,1900
894	7482211,1600	4559157,1500	984	7482129,3600	4559272,7700	1074	7482334,1900	4559025,6600	1164	7482439,5500	4558717,3500
895	7482208,2400	4559158,5500	985	7482131,7400	4559269,5800	1075	7482336,1200	4559021,8000	1165	7482438,6400	4558713,5200
896	7482205,3200	4559159,9500	986	7482134,1200	4559266,3900	1076	7482337,7900	4559017,8100	1166	7482437,7400	4558709,6800
897	7482202,3900	4559161,3500	987	7482136,5000	4559263,2100	1077	7482338,6000	4559013,5400	1167	7482436,8300	4558705,8500
898	7482199,4700	4559162,7500	988	7482138,9400	4559260,0700	1078	7482339,1200	4559009,2600	1168	7482435,9200	4558702,0200
899	7482196,5500	4559164,1500	989	7482141,4000	4559256,9500	1079	7482339,3300	4559004,9900	1169	7482435,0100	4558698,1800
900	7482192,8700	4559166,1700	990	7482143,8600	4559253,8300	1080	7482339,2500	4559000,7400	1170	7482434,0900	4558694,3500
901	7482189,4500	4559168,5200	991	7482146,3200	4559250,7100	1081	7482338,8900	4558996,5400	1171	7482433,1600	4558690,5200
902	7482186,3100	4559171,1800	992	7482148,7800	4559247,5900	1082	7482338,7200	4558992,9800	1172	7482432,2400	4558686,6900
903	7482183,3500	4559173,9900	993	7482151,2100	4559244,4500	1083	7482338,5600	4558989,4200	1173	7482431,3100	4558682,8600
904	7482180,7100	4559177,0600	994	7482153,6000	4559241,2700	1084	7482338,4000	4558985,8600	1174	7482430,3900	4558679,0200
905	7482178,3900	4559180,3700	995	7482155,9900	4559238,0900	1085	7482338,2300	4558982,3000	1175	7482429,4600	4558675,1900
906	7482176,1100	4559183,5800	996	7482158,3700	4559234,9000	1086	7482338,0700	4558978,7400	1176	7482428,7300	4558671,3200
907	7482173,8300	4559186,7900	997	7482160,7600	4559231,7200	1087	7482337,9100	4558975,1800	1177	7482427,9900	4558667,4500
908	7482171,5500	4559190,0000	998	7482163,7600	4559227,7400	1088	7482337,7400	4558971,6200	1178	7482427,2600	4558663,5900
909	7482169,2700	4559193,2000	999	7482165,6400	4559224,2500	1089	7482338,4400	4558968,9700	1179	7482426,5300	4558659,7200
910	7482166,9900	4559196,4100	1000	7482167,5100	4559220,7600	1090	7482339,6000	4558966,5900	1180	7482425,8000	4558655,8500
911	7482164,7100	4559199,6200	1001	7482169,3900	4559217,2700	1091	7482340,3800	4558964,0800	1181	7482425,0600	4558651,9800
912	7482162,5300	4559202,9000	1002	7482171,2600	4559213,7800	1092	7482341,6800	4558961,7000	1182	7482424,2500	4558648,8200
913	7482160,3500	4559206,1700	1003	7482173,1400	4559210,2900	1093	7482343,8900	4558959,1800	1183	7482423,5700	4558645,6300
914	7482158,1700	4559209,4500	1004	7482175,0200	4559206,8000	1094	7482346,1000	4558956,6600	1184	7482423,0000	4558642,4000
915	7482155,9800	4559212,7300	1005	7482177,0700	4559203,4400	1095	7482348,3100	4558954,1400	1185	7482422,5600	4558639,1500
916	7482153,8000	4559216,0000	1006	7482179,1300	4559200,0700	1096	7482350,5200	4558951,6200	1186	7482422,4900	4558635,8700
917	7482153,3300	4559216,7100	1007	7482181,1900	4559196,7100	1097	7482352,7300	4558949,1000	1187	7482422,5500	4558632,5800
918	7482151,5700	4559219,2400	1008	7482183,2400	4559193,3500	1098	7482354,9400	4558946,5800	1188	7482422,7300	4558629,3100
919	7482149,9100	4559221,1400	1009	7482185,3000	4559189,9800	1099	7482358,1900	4558943,5400	1189	7482423,0400	4558626,0400
920	7482149,2700	4559221,8200	1010	7482187,3600	4559186,6200	1100	7482361,1900	4558940,2000	1190	7482423,4800	4558622,1400
921	7482146,6200	4559224,7700	1011	7482189,3100	4559184,4400	1101	7482363,9000	4558936,5600	1191	7482423,9100	4558618,2500
922	7482143,9600	4559227,7200	1012	7482191,4600	4559182,4800	1102	7482366,0600	4558932,5700	1192	7482424,3500	4558614,3500
923	7482141,3000	4559230,6700	1013	7482193,7700	4559180,7500	1103	7482367,8700	4558928,3800	1193	7482424,7900	4558610,4500
924	7482138,6400	4559233,6200	1014	7482196,1800	4559179,2100	1104	7482369,3100	4558924,0300	1194	7482425,2300	4558606,5600
925	7482136,1000	4559236,6600	1015	7482198,7300	4559177,9100	1105	7482369,9700	4558920,4200	1195	7482425,6700	4558602,6600
926	7482133,6000	4559239,7500	1016	7482201,3800	4559176,8800	1106	7482370,6300	4558916,8000	1196	7482426,1100	4558598,7600
927	7482131,1100	4559242,8500	1017	7482204,4100	4559175,7800	1107	7482371,2900	4558913,1900	1197	7482426,5500	4558594,8600
928	7482128,6200	4559245,9400	1018	7482207,4500	4559174,6900	1108	7482371,9400	4558909,5800	1198	7482427,0000	4558590,9700
929	7482126,1300	4559249,0300	1019	7482210,4900	4559173,5900	1109	7482372,6000	4558905,9600	1199	7482427,4400	4558587,0700
930	7482123,5600	4559252,0500	1020	7482213,5300	4559172,4900	1110	7482373,2600	4558902,3500	1200	7482427,8800	4558583,1700
931	7482120,8200	4559254,9300	1021	7482216,5600	4559171,3900	1111	7482373,7800	4558899,4700	1201	7482428,3300	4558579,2800
932	7482118,0800	4559257,8100	1022	7482220,8100	4559169,0400	1112	7482374,4300	4558896,6100	1202	7482428,7700	4558575,3800
933	7482115,3400	4559260,6800	1023	7482224,5200	4559165,9800	1113	7482375,2200	4558893,7800	1203	7482429,2100	4558571,4800
934	7482112,5900	4559263,5600	1024	7482227,5900	4559162,3300	1114	7482376,1400	4558890,9700	1204	7482429,6600	4558567,5900
935	7482109,8500	4559266,4400	1025	7482230,0100	4559158,2800	1115	7482377,1900	4558888,2000	1205	7482430,1600	4558563,7000
936	7482107,4100	4559269,0100	1026	7482231,6500	4559153,8900	1116	7482378,5200	4558885,5600	1206	7482430,6600	4558559,8100

1207	7482431,1500	4558555,9200	1297	7482392,9600	4558209,1100	1387	7482283,5600	4557905,9900	1477	7482068,4600	4557670,8100
1208	7482431,6500	4558552,0300	1298	7482392,3100	4558205,0200	1388	7482282,1200	4557902,2900	1478	7482069,4100	4557669,2500
1209	7482432,1500	4558548,1300	1299	7482391,5100	4558200,9600	1389	7482280,6800	4557898,5900	1479	7482070,6600	4557667,9000
1210	7482432,6500	4558544,2400	1300	7482390,5800	4558196,9200	1390	7482279,2500	4557894,8900	1480	7482072,1700	4557666,8100
1211	7482433,1500	4558540,3500	1301	7482389,2000	4558193,0200	1391	7482277,8100	4557891,2000	1481	7482073,8900	4557666,0400
1212	7482433,6200	4558536,4600	1302	7482387,6800	4558189,1700	1392	7482276,3700	4557887,5000	1482	7482075,7400	4557665,6200
1213	7482434,0600	4558532,5600	1303	7482386,0400	4558185,3800	1393	7482274,9300	4557883,8000	1483	7482076,7600	4557665,0900
1214	7482434,5100	4558528,6700	1304	7482384,2900	4558181,6400	1394	7482273,5600	4557880,0800	1484	7482080,4500	4557664,6200
1215	7482434,9500	4558524,7700	1305	7482382,5300	4558177,9200	1395	7482272,2200	4557876,3500	1485	7482084,1700	4557664,2600
1216	7482435,4000	4558520,8700	1306	7482380,7800	4558174,1900	1396	7482270,8800	4557872,6100	1486	7482087,9100	4557664,0400
1217	7482435,8400	4558516,9800	1307	7482378,9000	4558170,5300	1397	7482269,5400	4557868,8800	1487	7482091,6200	4557664,7700
1218	7482436,2800	4558513,0800	1308	7482376,9000	4558166,9200	1398	7482268,2000	4557865,1400	1488	7482095,2800	4557665,6300
1219	7482436,7300	4558509,1800	1309	7482374,7800	4558163,3800	1399	7482266,8700	4557861,4100	1489	7482098,8900	4557666,6000
1220	7482437,0700	4558505,2200	1310	7482372,9100	4558160,4400	1400	7482265,5300	4557857,6700	1490	7482102,7800	4557667,2300
1221	7482437,3300	4558501,2600	1311	7482371,0400	4558157,5000	1401	7482264,1100	4557854,0000	1491	7482106,6700	4557667,8500
1222	7482437,5200	4558497,2900	1312	7482369,1700	4558154,5600	1402	7482262,6100	4557850,3500	1492	7482110,5600	4557668,4800
1223	7482437,6300	4558493,3200	1313	7482367,3000	4558151,6200	1403	7482261,0400	4557846,7300	1493	7482114,4500	4557669,1000
1224	7482437,6600	4558489,3500	1314	7482365,4200	4558148,6900	1404	7482259,3900	4557843,1500	1494	7482118,3400	4557669,7200
1225	7482437,7000	4558485,3800	1315	7482364,3600	4558146,5100	1405	7482257,6600	4557839,6100	1495	7482122,2400	4557670,2600
1226	7482437,7600	4558481,4100	1316	7482363,5200	4558144,2600	1406	7482255,8600	4557836,1000	1496	7482126,1600	4557670,6400
1227	7482437,7300	4558477,4300	1317	7482362,9000	4558141,9600	1407	7482254,0100	4557832,6300	1497	7482130,0800	4557671,0100
1228	7482437,6300	4558473,4600	1318	7482362,2000	4558139,6800	1408	7482252,0700	4557829,1900	1498	7482134,0100	4557671,3800
1229	7482437,4600	4558469,4800	1319	7482361,7100	4558137,3200	1409	7482250,0700	4557825,7900	1499	7482137,9300	4557671,7500
1230	7482437,2100	4558465,5100	1320	7482361,4600	4558134,9200	1410	7482247,9900	4557822,4400	1500	7482141,8500	4557672,1200
1231	7482436,7900	4558461,5500	1321	7482361,4800	4558131,4500	1411	7482245,8400	4557819,1300	1501	7482145,8100	4557672,1400
1232	7482436,2900	4558457,6000	1322	7482361,5100	4558127,9700	1412	7482243,6300	4557815,8700	1502	7482149,8000	4557671,9700
1233	7482435,7200	4558453,6600	1323	7482361,5300	4558124,5000	1413	7482241,3700	4557812,6400	1503	7482153,7900	4557671,8100
1234	7482435,0800	4558449,7300	1324	7482361,5500	4558121,0200	1414	7482239,0300	4557809,4500	1504	7482157,7800	4557671,6500
1235	7482434,3600	4558445,8200	1325	7482361,5800	4558117,5500	1415	7482236,6300	4557806,3200	1505	7482161,7600	4557671,4800
1236	7482433,4900	4558441,9300	1326	7482361,3600	4558113,5500	1416	7482234,1700	4557803,2300	1506	7482165,9700	4557671,3400
1237	7482432,4800	4558438,0800	1327	7482360,6300	4558109,6200	1417	7482231,6400	4557800,2000	1507	7482169,9000	4557671,7700
1238	7482431,4000	4558434,2500	1328	7482359,3800	4558105,8200	1418	7482229,0400	4557797,2200	1508	7482173,8200	4557672,2000
1239	7482430,2500	4558430,4500	1329	7482357,6300	4558102,2200	1419	7482226,3600	4557794,3200	1509	7482177,7400	4557672,6300
1240	7482429,0200	4558426,6700	1330	7482355,4300	4558098,8800	1420	7482223,6200	4557791,4700	1510	7482181,6700	4557673,0600
1241	7482427,7200	4558422,9100	1331	7482352,8000	4558095,8700	1421	7482220,8200	4557788,6800	1511	7482185,5900	4557673,4900
1242	7482426,5800	4558419,1700	1332	7482350,3400	4558093,3600	1422	7482217,9700	4557785,9500	1512	7482189,5100	4557673,9100
1243	7482425,4400	4558415,4400	1333	7482347,8800	4558090,8500	1423	7482215,0500	4557783,2800	1513	7482193,4500	4557674,2200
1244	7482424,3000	4558411,7000	1334	7482345,4200	4558088,3400	1424	7482212,0800	4557780,6700	1514	7482197,3900	4557674,4000
1245	7482423,1600	4558407,9600	1335	7482342,9600	4558085,8300	1425	7482208,9600	4557778,2300	1515	7482201,3300	4557674,5800
1246	7482422,0200	4558404,2300	1336	7482340,5000	4558083,3300	1426	7482205,7900	4557775,8700	1516	7482205,2800	4557674,7600
1247	7482420,8800	4558400,4900	1337	7482338,7500	4558081,2400	1427	7482202,5800	4557773,5700	1517	7482209,2200	4557674,9300
1248	7482419,6700	4558396,7700	1338	7482337,1700	4558079,0200	1428	7482199,3200	4557771,3500	1518	7482213,1600	4557675,1100
1249	7482418,4600	4558393,0600	1339	7482335,7700	4558076,6900	1429	7482196,0100	4557769,1900	1519	7482217,1100	4557675,2900
1250	7482417,2500	4558389,3400	1340	7482334,5700	4558074,2800	1430	7482192,6700	4557767,1100	1520	7482221,0300	4557675,7200
1251	7482416,0400	4558385,6300	1341	7482333,5300	4558071,8000	1431	7482189,3900	4557764,9200	1521	7482224,9500	4557676,1500
1252	7482414,8200	4558381,9100	1342	7482332,6800	4558069,2500	1432	7482186,0600	4557762,8000	1522	7482228,8800	4557676,5800
1253	7482413,6100	4558378,2000	1343	7482332,0400	4558066,6500	1433	7482182,6900	4557760,7500	1523	7482232,8000	4557677,0200
1254	7482412,4600	4558374,4600	1344	7482331,6100	4558064,0100	1434	7482179,2700	4557758,7700	1524	7482236,7200	4557677,4500
1255	7482411,3100	4558370,7300	1345	7482330,8500	4558060,0900	1435	7482175,8100	4557756,8600	1525	7482240,6500	4557677,8800
1256	7482410,1600	4558367,0000	1346	7482330,0800	4558056,1600	1436	7482172,3100	4557755,0200	1526	7482244,5500	4557678,5100
1257	7482409,0100	4558363,2600	1347	7482329,3100	4558052,2400	1437	7482168,8100	4557753,3600	1527	7482248,4400	4557679,3500
1258	7482407,8600	4558359,5300	1348	7482328,5500	4558048,3100	1438	7482165,3100	4557751,6900	1528	7482252,3300	4557680,1800
1259	7482406,7100	4558355,7900	1349	7482327,7800	4558044,3900	1439	7482161,8100	4557750,0300	1529	7482256,2200	4557681,0200
1260	7482405,4500	4558352,0900	1350	7482327,0200	4558040,4600	1440	7482158,3100	4557748,3700	1530	7482260,1100	4557681,8500
1261	7482404,1900	4558348,3900	1351	7482326,4000	4558036,6200	1441	7482154,8100	4557746,7000	1531	7482264,0000	4557682,6900
1262	7482402,9400	4558344,6900	1352	7482325,7300	4558032,7900	1442	7482151,3200	4557745,0300	1532	7482267,8900	4557683,5200
1263	7482401,6800	4558340,9900	1353	7482325,0100	4558028,9600	1443	7482147,8200	4557743,3600	1533	7482270,9200	4557683,8700
1264	7482400,4300	4558337,2900	1354	7482324,2500	4558025,1400	1444	7482144,3300	4557741,6800	1534	7482273,9300	4557684,3500
1265	7482399,1700	4558333,5900	1355	7482323,4400	4558021,3400	1445	7482140,8300	4557740,0100	1535	7482276,9200	4557684,9500
1266	7482398,0100	4558329,9600	1356	7482322,5700	4558017,5400	1446	7482137,3400	4557738,3300	1536	7482279,7800	4557686,0200
1267	7482396,9800	4558326,2800	1357	7482321,6600	4558013,7500	1447	7482133,8400	4557736,6600	1537	7482282,5900	4557687,2100
1268	7482396,0600	4558322,5800	1358	7482320,7000	4558009,9800	1448	7482130,3500	4557734,9800	1538	7482285,3200	4557688,5200
1269	7482395,2700	4558318,8400	1359	7482319,7000	4558006,2200	1449	7482126,8600	4557733,3100	1539	7482289,0100	4557689,8600
1270	7482394,6100	4558315,0800	1360	7482318,6400	4558002,4700	1450	7482123,3600	4557731,6300	1540	7482292,7000	4557691,2000
1271	7482394,2600	4558311,2700	1361	7482317,5400	4557998,7400	1451	7482119,8700	4557729,9600	1541	7482296,4000	4557692,5400
1272	7482394,0400	4558307,4600	1362	7482316,3900	4557995,0200	1452	7482116,3700	4557728,2800	1542	7482300,0900	4557693,8800
1273	7482393,9500	4558303,6500	1363	7482315,1000	4557991,3500	1453	7482112,8800	4557726,6100	1543	7482303,7800	4557695,2100
1274	7482393,9900	4558299,8400	1364	7482313,7700	4557987,6900	1454	7482109,6700	4557725,0000	1544	7482307,5700	4557696,2900
1275	7482394,1500	4558296,0400	1365	7482312,3900	4557984,0500	1455	7482106,5200	4557723,2900	1545	7482311,3500	4557697,3700
1276	7482394,1300	4558292,1400	1366	7482310,9600	4557980,4300	1456	7482103,4400	4557721,4700	1546	7482315,1400	4557698,4500
1277	7482394,1100	4558288,2500	1367	7482309,6300	4557976,7000	1457	7482100,4100	4557719,5400	1547	7482318,9200	4557699,5300
1278	7482394,0900	4558284,3600	1368	7482308,2900	4557972,9600	1458	7482097,4600	4557717,5200	1548	7482322,7100	4557700,6100
1279	7482394,0700	4558280,4600	1369	7482306,9600	4557969,2300	1459	7482094,5700	4557715,3900	1549	7482327,7800	4557700,5000
1280	7482394,0500	4558276,5700	1370	7482305,6300	4557965,4900	1460	7482091,7600	4557713,1600	1550	7482332,5800	4557699,6300
1281	7482394,1000	4558272,6800	1371	7482304,2900	4557961,7500	1461	7482089,0300	4557710,8400	1551	7482336,9900	4557698,0900
1282	7482394,1700	4558268,7900	1372	7482302,9600	4557958,0200	1462	7482086,3800	4557708,4200	1552	7482341,9400	4557700,1800
1283	7482394,2400	4558264,8900	1373	7482301,6000	4557954,2900	1463	7482083,8100	4557705,9200	1553	7482347,5300	4557701,4100
1284	7482394,3200	4558261,0000	1374	7482300,2200	4557950,5700	1464	7482081,3400	4557703,3300	1554	7482353,6100	4557701,6500
1285	7482394,3900	4558257,1100	1375	7482298,8300	4557946,8600	1465	7482078,9500	4557700,6600	1555	7482356,9300	4557699,6500
1286	7482394,5200	4558253,2200	1376	7482297,4400	4557943,1400	1466	7482076,6500	4557697,9000	1556	7482360,2500	4557697,6500
1287	7482394,7500	4558249,3300	1377	7482296,0500	4557939,4300	1467	7482074,4600	4557695,0700	1557	7482363,5700	4557695,6500
1288	7482394,9800	4558245,4400	1378	7482294,6700	4557935,7100	1468	7482072,3700	4557692,1500	1558	7482366,8900	4557693,6500
1289	7482395,2100	4558241,5500	1379	7482293,2800	4557931,9900	1469	7482070,3800	4557689,1700	1559	7482370,2600	4557691,7300
1290	7482395,4400	4558237,6600	1380	7482291,8900	4557928,2800	1470	7482068,5000	4557686,1200	1560	7482373,6700	4557689,9000
1291	7482395,6700	4558233,7700	1381	7482290,5000	4557924,5600	1471	7482066,7300	4557683,0100	1561	7482377,0900	4557688,0600
1292	7482395,4700	4558229,6200	1382	7482289,1200	4557920,8500	1472	7482066,4200	4557680,7000	1562	7482380,5000	4557686,2200
1293	7482395,1300	4558225,4900	1383	7482287,7300	4557917,1300	1473	7482065,9700	4557678,4500	1563	7482383,9200	4557684,3900
1294	7482394,6600	4558221,3800	1384	7482286,6296	4557914,1849	1474	7482065,9900	4557676,2400	1564	7482386,6600	4557681,7000
1295	7482394,0500	4558217,2900	1385	7482286,3400	4557913,4100	1475	7482066,4600	4557674,1800	1565	7482389,4400	4557679,0400
1296	7482393,4900	4558213,2000	1386	7482284,9500	4557909,7000	1476	7482067,3000	4557672,3500	1566	7482392,2700	4557676,4100

1567	7482395,1400	4557673,8100	1647	7482579,7800	4557483,2600	1727	7482762,9800	4557592,3500	1807	7483033,0500	4557625,6500
1568	7482398,0600	4557671,2400	1648	7482582,7600	4557483,1900	1728	7482764,5900	4557593,1700	1808	7483035,6600	4557621,7500
1569	7482401,0200	4557668,7100	1649	7482585,6800	4557483,5100	1729	7482766,0200	4557594,3400	1809	7483037,4400	4557617,4200
1570	7482404,0300	4557666,2100	1650	7482588,4700	4557484,2000	1730	7482767,1900	4557595,8200	1810	7483038,6400	4557613,9200
1571	7482407,3200	4557664,2900	1651	7482591,1900	4557484,9500	1731	7482769,3200	4557597,8100	1811	7483039,8500	4557610,4300
1572	7482410,8800	4557662,9500	1652	7482593,7700	4557486,0500	1732	7482771,4500	4557599,8100	1812	7483041,0600	4557606,9400
1573	7482414,4500	4557661,6700	1653	7482596,1800	4557487,4800	1733	7482773,7100	4557603,3300	1813	7483042,2600	4557603,4500
1574	7482418,0400	4557660,4300	1654	7482598,3700	4557489,2000	1734	7482776,2200	4557606,6600	1814	7483043,4700	4557599,9500
1575	7482421,6400	4557659,2400	1655	7482601,3300	4557491,3200	1735	7482778,9400	4557609,7800	1815	7483044,7600	4557596,4900
1576	7482425,2500	4557658,0900	1656	7482604,2900	4557493,4400	1736	7482781,8700	4557612,6800	1816	7483046,0600	4557593,0200
1577	7482428,8800	4557657,0000	1657	7482607,2500	4557495,5600	1737	7482784,4800	4557615,8900	1817	7483047,3600	4557589,5600
1578	7482432,5100	4557655,9500	1658	7482610,2200	4557497,6800	1738	7482786,8600	4557619,5100	1818	7483048,6500	4557586,0900
1579	7482436,0300	4557654,5400	1659	7482613,0600	4557499,9300	1739	7482789,5800	4557623,0000	1819	7483049,9500	4557582,6300
1580	7482439,5600	4557653,1700	1660	7482615,7900	4557502,3300	1740	7482792,6200	4557626,3300	1820	7483051,1400	4557580,6700
1581	7482443,1100	4557651,8500	1661	7482618,5100	4557504,7300	1741	7482795,9700	4557629,4700	1821	7483052,6100	4557579,0100
1582	7482446,6800	4557650,5700	1662	7482621,2400	4557507,1300	1742	7482799,4900	4557632,7400	1822	7483054,3200	4557577,6700
1583	7482450,2800	4557649,3400	1663	7482623,9700	4557509,5300	1743	7482803,3400	4557635,7800	1823	7483056,1800	4557576,7000
1584	7482453,8900	4557648,1600	1664	7482627,1300	4557512,1800	1744	7482807,5200	4557638,5600	1824	7483058,1300	4557576,1000
1585	7482457,5200	4557647,0200	1665	7482630,4900	4557514,5800	1745	7482812,0000	4557641,0500	1825	7483060,0900	4557575,8700
1586	7482461,1900	4557646,0300	1666	7482634,0400	4557516,7200	1746	7482816,9300	4557641,3100	1826	7483061,9700	4557575,4300
1587	7482464,8900	4557645,2000	1667	7482637,7600	4557518,5800	1747	7482821,8700	4557639,3000	1827	7483063,9400	4557575,3300
1588	7482468,6100	4557644,4200	1668	7482641,7300	4557519,8200	1748	7482826,4800	4557636,9300	1828	7483065,9400	4557575,5800
1589	7482472,3400	4557643,6900	1669	7482645,7700	4557520,7300	1749	7482830,7400	4557634,2600	1829	7483067,8900	4557576,2000
1590	7482476,0800	4557643,0000	1670	7482649,8500	4557521,3300	1750	7482834,6300	4557631,3000	1830	7483069,7300	4557577,1700
1591	7482479,8200	4557642,3600	1671	7482653,9500	4557521,6000	1751	7482838,4400	4557630,1400	1831	7483071,4000	4557578,4700
1592	7482483,5700	4557641,7700	1672	7482657,6200	4557522,0400	1752	7482842,2600	4557628,9700	1832	7483075,2900	4557580,3500
1593	7482487,3400	4557641,2300	1673	7482661,2900	4557522,4700	1753	7482846,0700	4557627,8100	1833	7483078,0800	4557582,9000
1594	7482490,5200	4557640,7200	1674	7482664,9700	4557522,9000	1754	7482849,8900	4557626,6500	1834	7483081,1400	4557585,0800
1595	7482493,7000	4557640,2200	1675	7482668,6400	4557523,3300	1755	7482853,7000	4557625,4800	1835	7483084,4200	4557586,8700
1596	7482496,8900	4557639,7100	1676	7482672,3100	4557523,7700	1756	7482857,5200	4557624,3200	1836	7483087,8700	4557588,2400
1597	7482500,0700	4557639,2000	1677	7482674,1900	4557524,3700	1757	7482861,0600	4557623,6500	1837	7483091,4400	4557589,2200
1598	7482503,2500	4557638,6900	1678	7482675,9500	4557525,1700	1758	7482864,6300	4557623,1700	1838	7483095,0800	4557589,7700
1599	7482507,2600	4557637,8600	1679	7482677,5800	4557526,1300	1759	7482868,2200	4557622,8700	1839	7483098,7400	4557589,8700
1600	7482511,1800	4557636,7200	1680	7482679,3700	4557526,6900	1760	7482871,8300	4557622,7600	1840	7483102,3800	4557589,5300
1601	7482514,9800	4557635,2600	1681	7482681,1100	4557527,4600	1761	7482875,4300	4557622,8400	1841	7483105,9600	4557589,1000
1602	7482518,6500	4557633,5100	1682	7482682,7900	4557528,4200	1762	7482879,0400	4557623,0100	1842	7483109,5400	4557588,6700
1603	7482522,1500	4557631,4800	1683	7482685,3700	4557530,3500	1763	7482882,6400	4557623,3600	1843	7483113,1200	4557588,2400
1604	7482525,4700	4557629,1800	1684	7482687,9500	4557532,2900	1764	7482886,2200	4557623,9100	1844	7483116,7000	4557587,8100
1605	7482528,5900	4557626,6200	1685	7482690,5400	4557534,2300	1765	7482889,7800	4557624,6400	1845	7483120,2800	4557587,3700
1606	7482531,4900	4557623,8300	1686	7482693,1200	4557536,1600	1766	7482893,3000	4557625,5600	1846	7483123,8600	4557586,9400
1607	7482534,7000	4557621,3000	1687	7482694,5900	4557537,7200	1767	7482897,0700	4557626,7700	1847	7483127,4300	4557586,5100
1608	7482537,7300	4557618,4800	1688	7482695,8300	4557539,4600	1768	7482900,8500	4557627,9800	1848	7483131,7200	4557585,8300
1609	7482540,5500	4557615,3900	1689	7482696,8100	4557541,3500	1769	7482904,6200	4557629,1900	1849	7483135,9400	4557584,8400
1610	7482543,1400	4557612,0300	1690	7482697,5000	4557543,3500	1770	7482908,6400	4557630,3500	1850	7483140,0800	4557583,5500
1611	7482545,4700	4557608,4400	1691	7482698,1400	4557545,3800	1771	7482912,7600	4557631,1400	1851	7483144,1100	4557581,9700
1612	7482547,5200	4557604,6300	1692	7482698,4900	4557547,5000	1772	7482916,9300	4557631,5400	1852	7483148,0200	4557580,1000
1613	7482549,2700	4557600,6100	1693	7482698,5300	4557549,6800	1773	7482921,1300	4557631,5500	1853	7483151,7400	4557577,8800
1614	7482550,7000	4557596,4200	1694	7482698,2700	4557551,8700	1774	7482925,2900	4557630,9600	1854	7483155,2800	4557575,4000
1615	7482550,5900	4557592,3800	1695	7482697,4000	4557555,3900	1775	7482929,3600	4557630,0000	1855	7483158,6400	4557572,6700
1616	7482550,4700	4557588,3500	1696	7482696,5300	4557558,9100	1776	7482933,3100	4557628,6600	1856	7483161,7800	4557569,7200
1617	7482550,3500	4557584,3200	1697	7482695,6500	4557562,4300	1777	7482937,1100	4557626,9800	1857	7483164,6900	4557566,5500
1618	7482550,2400	4557580,2800	1698	7482694,7800	4557565,9500	1778	7482940,6100	4557625,4600	1858	7483167,5000	4557563,9300
1619	7482550,1200	4557576,2500	1699	7482693,9100	4557569,4800	1779	7482944,1000	4557623,9500	1859	7483170,3000	4557561,3100
1620	7482550,0000	4557572,2200	1700	7482693,0400	4557573,0000	1780	7482947,6000	4557622,4400	1860	7483173,1000	4557558,6800
1621	7482550,4700	4557568,2700	1701	7482692,1700	4557576,5200	1781	7482951,1000	4557620,9300	1861	7483175,9100	4557556,0600
1622	7482550,9300	4557564,3200	1702	7482691,3000	4557580,0400	1782	7482954,6400	4557619,5100	1862	7483178,7100	4557553,4400
1623	7482551,3900	4557560,3800	1703	7482689,9900	4557584,9400	1783	7482958,2200	4557618,1700	1863	7483181,2200	4557551,1500
1624	7482551,8500	4557556,4300	1704	7482689,7100	4557590,0900	1784	7482961,7900	4557616,8400	1864	7483183,8600	4557549,0500
1625	7482552,3100	4557552,4800	1705	7482690,5000	4557595,2900	1785	7482965,3700	4557615,5000	1865	7483186,6400	4557547,1500
1626	7482552,7700	4557548,5400	1706	7482692,3700	4557600,3100	1786	7482968,9500	4557614,1700	1866	7483189,5300	4557545,4600
1627	7482553,3600	4557544,6100	1707	7482695,2700	4557604,9200	1787	7482971,2400	4557613,8700	1867	7483192,3300	4557543,6500
1628	7482553,9600	4557540,6800	1708	7482699,1200	4557608,9100	1788	7482973,4700	4557613,9200	1868	7483195,2700	4557542,0300
1629	7482554,5500	4557536,7600	1709	7482704,2700	4557610,9600	1789	7482975,6000	4557614,3100	1869	7483198,3200	4557540,6300
1630	7482555,1400	4557532,8300	1710	7482709,5900	4557611,8800	1790	7482977,5700	4557614,9900	1870	7483201,4700	4557539,4300
1631	7482555,7400	4557528,9100	1711	7482714,8200	4557611,6800	1791	7482979,5200	4557615,4000	1871	7483205,2200	4557538,0500
1632	7482556,3300	4557524,9800	1712	7482719,7600	4557610,4500	1792	7482981,3900	4557616,0900	1872	7483208,9600	4557536,6600
1633	7482557,0900	4557521,0800	1713	7482724,1900	4557608,2800	1793	7482983,1500	4557617,0500	1873	7483212,7000	4557535,2700
1634	7482557,8500	4557517,1800	1714	7482727,9600	4557605,3400	1794	7482984,7600	4557618,2500	1874	7483216,4500	4557533,8900
1635	7482558,6100	4557513,2800	1715	7482731,1100	4557603,5400	1795	7482987,4500	4557620,4300	1875	7483220,1600	4557531,7100
1636	7482559,3700	4557509,3700	1716	7482734,2600	4557601,7500	1796	7482990,1400	4557622,6000	1876	7483222,1100	4557532,1400
1637	7482560,1200	4557505,4700	1717	7482737,4100	4557599,9500	1797	7482992,8400	4557624,7700	1877	7483223,9600	4557532,9000
1638	7482560,8800	4557501,5700	1718	7482740,5600	4557598,1500	1798	7482995,5300	4557626,9400	1878	7483225,6600	4557533,9500
1639	7482561,8100	4557498,5100	1719	7482743,7100	4557596,3500	1799	7482998,2300	4557629,1100	1879	7483227,1600	4557535,2600
1640	7482563,1300	4557495,6200	1720	7482746,8700	4557594,5500	1800	7483002,4500	4557631,8500	1880	7483228,4300	4557536,8100
1641	7482564,8000	4557492,9600	1721	7482750,0200	4557592,7600	1801	7483007,0700	4557633,6600	1881	7483229,4100	4557538,5500
1642	7482566,7900	4557490,5800	1722	7482753,1700	4557590,9600	1802	7483011,8900	4557634,5000	1882	7483230,1000	4557540,4200
1643	7482568,9400	4557488,3800	1723	7482755,4200	4557590,4600	1803	7483016,7200	4557634,3500	**1883**	**7483230,4184**	**4557541,9804**
1644	7482571,3500	4557486,4900	1724	7482757,6000	4557590,5000	1804	7483021,3600	4557633,2500	1884	7483229,6200	4557536,1100
1645	7482573,9800	4557484,9400	1725	7482759,5800	4557591,0100	1805	7483025,7500	4557631,5200	1885	7483224,1900	4557517,9300
1646	7482576,7800	4557483,7500	1726	7482761,2700	4557591,9100	1806	7483029,7000	4557628,9500			

Најјужна е точката со број **244**, со координати Y=7482586,2300 и X=4557469,2700.
Најзападна е точката со број **418**, со координати Y=7482043,0400 и X=4557659,1200.
Најсеверна е точката со број **959**, со координати Y=7482077,2407 и X=4559345,0990.
Најисточна е точката со број **1883**, со координати Y=7483230,4184 и X=4557541,9804.

Вкупната површина на проектниот опфат во рамките на опишаните граници изнесува **42997 m²**, односно **4,300 ha**.

Периметарот на проектниот опфат изнесува **6941,30 m'**.

Вкупната должина на пристапниот пат изнесува **3441,75 m**, односно **3,442 km**.

2.2. ПРОЕКТНИ БАРАЊА ЗА ИНФРАСТРУКТУРАТА

2.2.1. СООБРАЌАЈНА ИНФРАСТРУКТУРА

Примарна цел на урбанистичкиот проект вон опфат на урбанистички план е реализација на линиска инфраструктура – пристапен пат, со кој ќе се овозможи непречен сообраќаен пристап до КП 1, КО Долно Лакочерej – вонград. Покрај тоа, изведбата на вака предложениот пристапен пат ќе овозможи и непречен пристап до повеќе други катастарски парцели крај кои минува, а воедно ќе претставува и основа за понатамошно надоврзување со останатите постојни земјени патишта јужно и северно од него (со крајна врска локацијата на антенските предаватели и радар во служба на аеродромот „Св. Апостол Павле" Охрид, а построени на КП 1/3, КО Горно Лакочерej – вонград и на КП 60/3, 60/4, 60/5, 60/6 и дел од КП 60/2, КО Горенци).

Почетната стационажа на пристапниот пат е на пресек (крстосница) со постојниот локален пат построен на КП 2074, КО Долно Лакочерej. Преку овој постоен локален пат проектираниот пристапен пат се надоврзува на уличната мрежа на селото Долно Лакочерej и оттаму до останатите општински патишта и мрежата на државни патишта.

Согласно член 79 став (4) од Правилникот за урбанистичко планирање („Службен весник на Република Македонија" број 225/20, 219/21 и 104/22), во урбанистички проект вон опфат на урбанистички план се употребуваат поединечни намени. Оттаму, согласно класификацијата на намени зададена со Член 77 од Правилникот за примарна намена е одредена поединечната намена:

Е1.1 – Сообраќајни патни инфраструктури

Според значењето и очекуваниот обем на сообраќај, за пристапниот пат е одредена меродавна категорија „D" – пат од локално значење, на кој ќе се одвива мешовит вид на сообраќај, со големина на сообраќајот (просечен годишен дневен сообраќај) значително помалку од 1000 возила / ден, а одредена според Член 8 од Правилникот за техничките елементи за изградба и реконструкција на јавните патишта и на објектите на патот („Службен весник на Република Македонија" број 110/09, 26/10, 163/10, 94/11, 146/11 и 9/17).

Пристапниот пат ќе биде обликуван со сообраќајни геометриски елементи кои ќе овозможат непречено движење и на товарни возила, со широчина на коловозот од вкупно 7,0m (2 сообраќајни ленти × 3,5m). Проектирана максимално дозволена брзина е 30 km/h, а согласно Табела 12 од Член 51 од Правилникот за техничките елементи за изградба и реконструкција на јавните патишта и на објектите на патот.

Проектниот опфат е дефиниран на начин со кој се опфаќаат сите елементи на пристапниот пат, вклучувајќи ги и неопходните интервенции за ископ и насип од обете страни на патот, односно целиот планум на патот со додадени проектирани усеци и насипи.

2.2.2. ХИДРОТЕХНИЧКА ИНФРАСТРУКТУРА

Во рамките на проектниот опфат нема постојна хидротехничка инфраструктура, ниту пак се предвидува со овој урбанистички проект.

Атмосферските води ќе се евакуираат гравитациски, истоветно на постојната состојба. На позициите каде се јавуваат суводолици, техничките решенија за пристапниот пат треба да предвидат соодветни пропусти.

Доколку во постапката на изработка на урбанистичкиот проект се дојде до други сознанија за постојна или претходно планирана хидротехничка инфраструктура, проектното решение ќе се прилагоди на истите, во соработка со стручните служби на комуналните претпријатија кои стопанисуваат со инфраструктурата.

2.2.3. ЕЛЕКТРОТЕХНИЧКА ИНФРАСТРУКТУРА

Во рамките на проектниот опфат нема постојна електротехничка инфраструктура.

Проектното решение треба да предвиди траса за подземен среднонапонски електроенергетски вод, како и траса за подземен телекомуникациски вод, обете во профилот на пристапниот пат.

Доколку во постапката на изработка на урбанистичкиот проект се дојде до други сознанија за постојна или претходно планирана електротехничка инфраструктура, проектното решение ќе се прилагоди на истите, во соработка со стручните служби на комуналните претпријатија кои стопанисуваат со инфраструктурата.

2.3. МЕТОДОЛОГИЈА

Урбанистичкиот проект да се изработи согласно:

- Условите за планирање на просторот за изградба на линиска инфраструктура – пристапен пат низ КП 1 и КП 80/51, КО Долно Лакочерej – вонград, Општина Охрид кои произлегуваат од Просторниот план на република Македонија изработени од Агенцијата за планирање на просторот со тех. бр. Y51822 од јануари 2023 год.,
- Законот за управување со светското природно и културно наследство во Охридскиот регион („Службен весник на Република Македонија“ број 75/10),
- Планот за управување со Светското природно и културно наследство на Охридскиот регион со Акциски план („Службен весник на Република Северна Македонија“ број 45/20),
- Законот за урбанистичко планирање („Службен весник на Република Македонија“ број 32/20),
- Правилникот за урбанистичко планирање („Службен весник на Република Македонија“ број 225/20, 219/21 и 104/22),
- Законот за градење („Службен весник на Република Македонија“ број 130/2009, 124/10, 18/11, 36/11, 54/11, 13/12, 144/12, 25/13, 79/13, 137/13, 163/13, 27/14, 28/14, 42/14, 115/14, 149/14, 187/14, 44/15, 129/15, 217/15, 226/15, 30/16, 31/16, 39/16, 71/16, 132/16, 35/18, 64/18 и 168/18 и „Службен весник на Република Северна Македонија“ број 244/19, 18/20 и 279/20),
- Правилникот за стандарди и нормативи за проектирање („Службен весник на Република Македонија" број 60/12, 29/15, 32/16, 114/16 и 211/20),
- Правилникот за техничките елементи за изградба и реконструкција на јавните патишта и на објектите на патот („Службен весник на Република Македонија“ број 110/09, 26/10, 163/10, 94/11, 146/11 и 9/17)

и останатата релевантна законска и подзаконска регулатива од областа на урбанизмот и проектирањето.

Изработил:

Душко Кузманов, м-р инж. арх.

Согласен,
Нарачател / Барател за одобрување на УП:

ТРИНИТИ СОЛАР увоз-извоз ДОО,
с. Долно Лакочерej, Охрид

2.4. ПРИЛОЗИ

1. *ПОЛНОМОШНО ОД ИНВЕСТИТОРОТ СО НОТАРСКА ЗАВЕРКА БР. УЗП 9270/2022 ОД 15.09.2022 ГОД.*
2. *ИМОТЕН ЛИСТ БР. 88, КО ДОЛНО ЛАКОЧЕРЕЈ – ВОНГРАД (ЗА КП 1), ИЗДАДЕН ОД АГЕНЦИЈАТА ЗА КАТАСТАР НА НЕДВИЖНОСТИ СО БР. 1105-24029/2022 ОД 16.09.2022 ГОД.*
3. *ИМОТЕН ЛИСТ БР. 91, КО ДОЛНО ЛАКОЧЕРЕЈ – ВОНГРАД (ЗА КП 80/51), ИЗДАДЕН ОД АГЕНЦИЈАТА ЗА КАТАСТАР НА НЕДВИЖНОСТИ СО БР. 1105-24030/2022 ОД 16.09.2022 ГОД.*
4. *ГЕОДЕТСКИ ЕЛАБОРАТ ЗА ГЕОДЕТСКИ РАБОТИ ЗА ПОСЕБНИ НАМЕНИ АЖУРИРАНА ГЕОДЕТСКА ПОДЛОГА ЗА ИЗРАБОТКА НА УРБАНИСТИЧКИ ПРОЕКТ ВОН ОПФАТ НА УРБАНИСТИЧКИ ПЛАН ЗА ИЗГРАДБА НА ЛИНИСКА ИНФРАСТРУКТУРА – ПРИСТАПЕН ПАТ НИЗ КП 1 И КП 80/51, КО ДОЛНО ЛАКОЧЕРЕЈ – ВОНГРАД, ОПШТИНА ОХРИД, ИЗРАБОТЕН ОД КГУ ГЕО ПРЕМЕР ИНЖЕНЕРИНГ ДООЕЛ ОХРИД СО ДЕЛ. БР. 08-82/6 ОД 12.09.2022 ГОД.*
5. *ИЗВЕСТУВАЊЕ ЗА ЕЛЕКТРОНСКА ЗАВЕРКА НА ГЕОДЕТСКИ ЕЛАБОРАТ ДАДЕНО ОД АГЕНЦИЈАТА ЗА КАТАСТАР НА НЕДВИЖНОСТИ СО БР. 1110-77/2022 ОД 12.09.2022 ГОД.*
6. *РЕШЕНИЕ ЗА УСЛОВИ ЗА ПЛАНИРАЊЕ НА ПРОСТОРОТ УП1-15 74/2023 ОД 23.01.2023 ГОД.*
7. *УСЛОВИ ЗА ПЛАНИРАЊЕ НА ПРОСТОРОТ ЗА ИЗГРАДБА НА ЛИНИСКА ИНФРАСТРУКТУРА – ПРИСТАПЕН ПАТ НИЗ КП 1 И КП 80/51, КО ДОЛНО ЛАКОЧЕРЕЈ – ВОНГРАД, ОПШТИНА ОХРИД КОИ ПРОИЗЛЕГУВААТ ОД ПРОСТОРНИОТ ПЛАН НА РЕПУБЛИКА МАКЕДОНИЈА СО ТЕХ. БР. Y51822 ОД ЈАНУАРИ 2023 ГОД.*

П О Л Н О М О Ш Н О

Друштвото за производство, трговија и услуги ТРИНИТИ СОЛАР ДОО увоз - извоз с. Долно Лакочерej Охрид, со ЕДБ 4020022546240 и ЕМБС 7590563, со седиште во с. Долно Лакочерej, Охрид, претставувано од Управителот Ангеле Јаневски,

го ополномоштува правниот субјект **РЕСУРС ЛТДИ извоз - увоз ДООЕЛ Кавадарци**, со ЕМБС 6973000 и седиште на ул. Ило Костов бр. 31, Кавадарци, претставуван од Управителот Даниел Лалков,

да во наше име поднесува барања до Општина Охрид и сите надлежни државни и локални институции, како и други правни субјекти, во постапката за изработка на **Урбанистички проект вон опфат на урбанистички план за изградба на линиска инфраструктура – пристапен пат низ КП 1 и КП 80/51, КО Долно Лакочерej – вонград, Општина Охрид**, како и да ги презема сите потребни дејствија во текот на постапката за одобрување на предметниот урбанистички проект, сè до неговото правосилно завршување.

Полномошното го дава
ТРИНИТИ СОЛАР ДОО увоз – извоз
с. Долно Лакочерej Охрид:

Управител,
Ангеле Јаневски

Јас, НОТАР Мери Весова

за подрачјето на основниот суд на градот Скопје

Потврдувам дека
за ТРИНИТИ СОЛАР увоз - извоз с. Долно Лакочерej, Охрид ДОО, ул. Населено место без уличен систем бр. 1Долно Лакочерej, Охрид, Охрид, ЕМБС: 7590563, ,застапникот по закон Ангеле Јаневски, ул. Митрополит Т. Гологанов бр. 35/1-5, Скопје, во мое присуство своерачно го потпиша писменото,
Идентитетот на учесникот го утврдив самиот врз основа на лична карта бр.: А2119547 Издадена од МВР Скопје

Потписот - ракознакот на писменото е втиснат.

Согласно чл. 86 став (4) од Законот за нотаријатот, учесниците се известени дека нотарот не е одговорен за содржината на писменото ниту е должен да испитува дали учесниците се овластени за таа правна работа.

Нотарската такса за заверка по тарифен број 10 т. 2 од Законот за судски такси во износ од 50 денари наплатена и поништена на примерокот кој останува за архивирање.

Нотарската награда е пресметана во износ од 100 денари.

Број УЗП 9270/2022

Во Скопје 15.09.2022

НОТАР

Мери Весова

РЕПУБЛИКА СЕВЕРНА МАКЕДОНИЈА
Здружението на основните судови на градот
НОТАР
МЕРИ
ВЕСОВА
СКОПЈЕ

РЕПУБЛИКА СЕВЕРНА МАКЕДОНИЈА
АГЕНЦИЈА ЗА КАТАСТАР НА НЕДВИЖНОСТИ
1105-24029/2022 од 16.09.2022 14:33:49

Податоци за сертификатот на АКН на Р. Македонија
Издаден на: ELEKTRONSKI ShALTER
Издавач: Makedonski Telekom CA
Сериски број: 5f 25 9d ae
Валиден до: 16.08.2023
Датум и час на потпишување: 16.09.2022 во 14:34:03
Документот е дигитално потпишан и е правно валиден

1105-24029/2022

ИМОТЕН ЛИСТ број: 88 ПРЕПИС
Катастарска општина: ДОЛНО ЛАКОЧЕРЕЈ-ВОНГРАД

ЛИСТ А: ПОДАТОЦИ ЗА НОСИТЕЛОТ НА ПРАВОТО НА СОПСТВЕНОСТ

Ред. бр.	ЕМБГ / ЕМБС	Име и презиме / Назив	Адреса / Седиште	Дел на недвижност	Правен основ на запишување	Бр. на пред. по кој е извршено запишување	Датум и час на запишување
1	***	МПЦ-ДЕБАР.КИЧЕВ.ЕПАРХ.ЦР. СВ.СПАС	Г.ЛАКОЧЕРЕЈ	1/1		79 / 11	28.09.2011

ЛИСТ Б: ПОДАТОЦИ ЗА ЗЕМЈИШТЕТО (КАТАСТАРСКА ПАРЦЕЛА) И ЗА ПРАВОТО НА СОПСТВЕНОСТ

Број на катастарска парцела		Викано место/улица	Катастарска			Површина во м2	Сопственост / сосопственост / заедничка сопственост	Право преземено при конверзија на податоците од стариот ел.систем	Бр. на евид. лист	Бр. на пред. по кој е извршено запишување	Датум и час на запишување
основен	дел		култура		класа						
1		ГОЛЕМА КРАСТА	пнз	к		200159	СОПСТВЕНОСТ			1122-521/2019	22.09.2019 10:32:38
1		ГОЛЕМА КРАСТА	зз	пс	6	1373026	СОПСТВЕНОСТ			1122-521/2019	22.09.2019 10:32:38
2		РЕКА		16000	6	3064		831		1122-521/2019	22.09.2019 10:32:38
3		ДУШОГУБИЦА		16000	6	1192		831		1122-521/2019	22.09.2019 10:32:38
51		ДУШОГУБИЦА		16000	6	2476		831		1122-521/2019	22.09.2019 10:32:38
52		ДУШОГУБИЦА		16000	6	1355		831		1122-521/2019	22.09.2019 10:32:38
53		ДУШОГУБИЦА		16000	6	1686		831		1122-521/2019	22.09.2019 10:32:38
54		ДУШО ГУБА		11000	7	8896		831		1122-521/2019	22.09.2019 10:32:38

Г.Промени на други стварни права и други права чие запишување е утврдено со закон, прибележување на факти од влијание за недвижностите и предбележување

РЕПУБЛИКА СЕВЕРНА МАКЕДОНИЈА
АГЕНЦИЈА ЗА КАТАСТАР НА НЕДВИЖНОСТИ
1105-24029/2022 од 16.09.2022 14:33:49

1105-24029/2022

ИМОТЕН ЛИСТ број: 88 ПРЕПИС
Катастарска општина: ДОЛНО ЛАКОЧЕРЕЈ-ВОНГРАД

Г12. ОГРАНИЧУВАЊА И ПРИБЕЛЕЖУВАЊА преземени од стариот електронски систем

Број на катастарска парцела		Бр. на зграда	Влез/Кат/Број на посебен дел од зграда			Намена на посебен дел од зграда	Внатрешна површина во м2	Опис	Број на предмет по кој е извршено запишување	Датум и час на запишување
основен	дел		Влез	Кат	Број					
1	0							КАТ.ПАРЦЕЛИ ПОД КУЛТУРА ПАСИШТА СО ПРАВО НА УПРАВУВАЊЕ ОД Ј.П. ЗА СТОПА- НИСУВАЊЕ СО ПАСИШТА.	1121-6987/2014	01.12.2014 09:20:13

Легенда на внесени шифри и кратенки:

Шифра	Опис
11000	НИВА
пс	Пасишта
831	ПРАВО НА СОПСТВЕНОСТ
пнз	Природни неплодни земјишта
16000	ПАСИШТЕ
к	Камењари
зз	Плодните земјишта
***	СОГЛАСНО ЗАКОНОТ ЗА ЗАШТИТА НА ЛИЧНИ ПОДАТОЦИ, ЕМБГ/ЕМБС ПРЕТСТАВУВА ЛИЧЕН ПОДАТОК И ПОРАДИ ТОА ИСТИОТ НЕ МОЖЕ ДА СЕ ПРИКАЖЕ

Тип	Опис
Препис	Цела содржина од имотниот лист

М.П.

Овластено лице:
Дистрибутивен систем на АКН
име и презиме, потпис

РЕПУБЛИКА СЕВЕРНА МАКЕДОНИЈА
АГЕНЦИЈА ЗА КАТАСТАР НА НЕДВИЖНОСТИ
1105-24030/2022 од 16.09.2022 14:34:04

Податоци за сертификатот на АКН на Р. Македонија
Издаден на: ELEKTRONSKI ShALTER
Издавач: Makedonski Telekom CA
Сериски број: 5f 25 9d ae
Валиден до: 16.08.2023
Датум и час на потпишување: 16.09.2022 во 14:34:20
Документот е дигитално потпишан и е правно валиден

1105-24030/2022

ИМОТЕН ЛИСТ број: 91 ПРЕПИС
Катастарска општина: ДОЛНО ЛАКОЧЕРЕЈ-ВОНГРАД

ЛИСТ А: ПОДАТОЦИ ЗА НОСИТЕЛОТ НА ПРАВОТО НА СОПСТВЕНОСТ

Ред. бр.	ЕМБГ / ЕМБС	Име и презиме / Назив	Адреса / Седиште	Дел на недвижност	Правен основ на запишување	Бр. на пред. по кој е извршено запишување	Датум и час на запишување
1	***	РЕПУБЛИКА СЕВЕРНА МАКЕДОНИЈА		1/1	Записник за извршен увид бр. 79-285/1 од 21.07.2021 година од Министерство за замјоделство, шумарство и водостопанство, геодетски елаборат со деловоден број 0804-77/21-3 од 14.07.2021 година	1113-885/2021	23.07.2021 13:42:41

ЛИСТ Б: ПОДАТОЦИ ЗА ЗЕМЈИШТЕТО (КАТАСТАРСКА ПАРЦЕЛА) И ЗА ПРАВОТО НА СОПСТВЕНОСТ

Број на катастарска парцела		Викано место/улица	Катастарска			Површина во м2	Сопственост / сосопственост / заедничка сопственост	Право преземено при конверзија на податоците од стариот ел.систем	Бр. на евид. лист	Бр. на пред. по кој е извршено запишување	Датум и час на запишување
			култура		класа						
основен	дел										
1097	1	ЧЕКОШТИНА	зз	н	7	1864	СОПСТВЕНОСТ			1122-521/2019	22.09.2019 10:32:38
1132		ОРМАН	зз	н	7	1235	СОПСТВЕНОСТ			1122-521/2019	22.09.2019 10:32:38
1138		ОРМАН	зз	лз	3	1752	СОПСТВЕНОСТ			1122-521/2019	22.09.2019 10:32:38
1224		ЧЕКОШТИНА	зз	лз	3	288	СОПСТВЕНОСТ			1122-521/2019	22.09.2019 10:32:38
1225		ЧЕКОШТИНА	зз	лз	3	309	СОПСТВЕНОСТ			1122-521/2019	22.09.2019 10:32:38
1226		ЧЕКОШТИНА	зз	лз	3	312	СОПСТВЕНОСТ			1122-521/2019	22.09.2019 10:32:38
1228	2	ЧЕКОШТИНА	зз	лз	3	1039	СОПСТВЕНОСТ			1122-521/2019	22.09.2019 10:32:38
1317		ЧАКОШТИНА	зз	пс	6	1336	СОПСТВЕНОСТ			1122-521/2019	22.09.2019 10:32:38
1318		ЧАКОШТИНА	зз	пс	6	1193	СОПСТВЕНОСТ			1122-521/2019	22.09.2019 10:32:38
1333		ЧЕКОШТИНА	гз	зпз 1		20	СОПСТВЕНОСТ			1122-521/2019	22.09.2019 10:32:38
1333		ЧЕКОШТИНА	зз	н	6	1388	СОПСТВЕНОСТ			1122-521/2019	22.09.2019 10:32:38
237	1	ПРДИКАЛНИЦА	зз	н	2	1039	СОПСТВЕНОСТ			1113-1393/2022	03.08.2022 09:08:48
243	1	ЛАГ	зз	к		2487	СОПСТВЕНОСТ			1122-521/2019	22.09.2019 10:32:38

РЕПУБЛИКА СЕВЕРНА МАКЕДОНИЈА
АГЕНЦИЈА ЗА КАТАСТАР НА НЕДВИЖНОСТИ
1105-24030/2022 од 16.09.2022 14:34:04

1105-24030/2022

ИМОТЕН ЛИСТ број: 91 ПРЕПИС
Катастарска општина: ДОЛНО ЛАКОЧЕРЕЈ-ВОНГРАД

ЛИСТ Б: ПОДАТОЦИ ЗА ЗЕМЈИШТЕТО (КАТАСТАРСКА ПАРЦЕЛА) И ЗА ПРАВОТО НА СОПСТВЕНОСТ

Број на катастарска парцела		Викано место/улица	Катастарска			Површина во м2	Сопственост / сосопственост / заедничка сопственост	Право преземено при конверзија на податоците од стариот ел.систем	Бр. на евид. лист	Бр. на пред. по кој е извршено запишување	Датум и час на запишување
основен	дел		култура		класа						
244	2	СЕЛО	зз	к		1630	СОПСТВЕНОСТ			1122-521/2019	22.09.2019 10:32:38
292	2	ЛАГ	зз	лз	3	73	СОПСТВЕНОСТ			1122-521/2019	22.09.2019 10:32:38
293	2	ЛАГ	зз	к		360	СОПСТВЕНОСТ			1122-521/2019	22.09.2019 10:32:38
402		ЧУКА КОПЕШ	зз	н	6	12627	СОПСТВЕНОСТ			1122-521/2019	22.09.2019 10:32:38
418		ВИШО	зз	н	6	1822	СОПСТВЕНОСТ			1122-521/2019	22.09.2019 10:32:38
423		ВИШО	зз	н	6	1366	СОПСТВЕНОСТ			1122-521/2019	22.09.2019 10:32:38
427		ВИШО	зз	н	6	8685	СОПСТВЕНОСТ			1122-521/2019	22.09.2019 10:32:38
436		ВИШО	зз	н	6	2507	СОПСТВЕНОСТ			1122-521/2019	22.09.2019 10:32:38
447		ВИШО	зз	н	6	3109	СОПСТВЕНОСТ			1122-521/2019	22.09.2019 10:32:38
452		ВИШО	зз	н	6	7059	СОПСТВЕНОСТ			1122-521/2019	22.09.2019 10:32:38
458		ВИШО	зз	н	6	2068	СОПСТВЕНОСТ			1122-521/2019	22.09.2019 10:32:38
464		ВИШО	зз	н	6	1649	СОПСТВЕНОСТ			1122-521/2019	22.09.2019 10:32:38
470	2	ВИШО	зз	н	7	3583	СОПСТВЕНОСТ			1122-521/2019	22.09.2019 10:32:38
472	1	ВИШО	зз	н	6	2040	СОПСТВЕНОСТ			1122-521/2019	22.09.2019 10:32:38
476		ВИШО	зз	н	7	2395	СОПСТВЕНОСТ			1122-521/2019	22.09.2019 10:32:38
478		ГРКО	зз	н	7	1923	СОПСТВЕНОСТ			1122-521/2019	22.09.2019 10:32:38
481		САРАНОВ ДОЛ	зз	н	6	2270	СОПСТВЕНОСТ			1122-521/2019	22.09.2019 10:32:38
514		ГРЛО	зз	н	6	916	СОПСТВЕНОСТ			1122-521/2019	22.09.2019 10:32:38
519		ГРЛО	зз	н	6	1383	СОПСТВЕНОСТ			1122-521/2019	22.09.2019 10:32:38
525		ГРЛО	зз	пс	6	633	СОПСТВЕНОСТ			1122-521/2019	22.09.2019 10:32:38
527		ГРЛО	зз	пс	6	880	СОПСТВЕНОСТ			1122-521/2019	22.09.2019 10:32:38

РЕПУБЛИКА СЕВЕРНА МАКЕДОНИЈА
АГЕНЦИЈА ЗА КАТАСТАР НА НЕДВИЖНОСТИ
1105-24030/2022 од 16.09.2022 14:34:04

1105-24030/2022

ИМОТЕН ЛИСТ број: 91 ПРЕПИС
Катастарска општина: ДОЛНО ЛАКОЧЕРЕЈ-ВОНГРАД

ЛИСТ Б: ПОДАТОЦИ ЗА ЗЕМЈИШТЕТО (КАТАСТАРСКА ПАРЦЕЛА) И ЗА ПРАВОТО НА СОПСТВЕНОСТ

Број на катастарска парцела		Викано место/улица	Катастарска			Површина во м2	Сопственост / сосопственост / заедничка сопственост	Право преземено при конверзија на податоците од стариот ел.систем	Бр. на евид. лист	Бр. на пред. по кој е извршено запишување	Датум и час на запишување
основен	дел		култура		класа						
538		ГРЛО	зз	н	6	632	СОПСТВЕНОСТ			1122-521/2019	22.09.2019 10:32:38
554		ГРЛО	зз	пс	6	984	СОПСТВЕНОСТ			1122-521/2019	22.09.2019 10:32:38
555		ГРЛО	зз	н	6	161	СОПСТВЕНОСТ			1122-521/2019	22.09.2019 10:32:38
56	2	ДУЈГАС	зз	н	6	2343	СОПСТВЕНОСТ			1122-521/2019	22.09.2019 10:32:38
564		ГРЛО	зз	лз	2	409	СОПСТВЕНОСТ			1122-521/2019	22.09.2019 10:32:38
57		ДУЈГАС	зз	н	6	4251	СОПСТВЕНОСТ			1122-521/2019	22.09.2019 10:32:38
604		СУЛЕЈМАН	зз	н	6	1679	СОПСТВЕНОСТ			1122-521/2019	22.09.2019 10:32:38
689		ПРДИКАЛНИЦА	зз	н	4	250	СОПСТВЕНОСТ			1122-521/2019	22.09.2019 10:32:38
728	1	ЧЕСТОЕЦ	зз	н	1	2335	СОПСТВЕНОСТ			1122-521/2019	22.09.2019 10:32:38
790	4	ПРДИКАЛНИЦА	зз	ов	4	949	СОПСТВЕНОСТ			1122-521/2019	22.09.2019 10:32:38
80	1	ОРМАН	гз	двнз		415707	СОПСТВЕНОСТ			1113-787/2022	05.05.2022 13:15:22
80	1	ОРМАН	гз	зпз 1		82	СОПСТВЕНОСТ			1113-787/2022	05.05.2022 13:15:22
80	1	ОРМАН	гз	зпз 2		160	СОПСТВЕНОСТ			1113-787/2022	05.05.2022 13:15:22
80	1	ОРМАН	гз	зпз 3		72	СОПСТВЕНОСТ			1113-787/2022	05.05.2022 13:15:22
80	1	ОРМАН	гз	зпз 4		65	СОПСТВЕНОСТ			1113-787/2022	05.05.2022 13:15:22
80	36	ГОРИЦА ДУЈГАС		зпз 1		35	СОПСТВЕНОСТ			1122-521/2019	22.09.2019 10:32:38
80	36	ГОРИЦА ДУЈГАС		зпз 2		30	СОПСТВЕНОСТ			1122-521/2019	22.09.2019 10:32:38
80	36	ГОРИЦА ДУЈГАС		к		1389	СОПСТВЕНОСТ			1122-521/2019	22.09.2019 10:32:38
80	51	ГОРИЦА ДУЈГАС		ш	4	2520366	СОПСТВЕНОСТ			1113-885/2021	23.07.2021 13:42:41
80	54	ГОРИЦА	зз	ов	4	57412	СОПСТВЕНОСТ			1122-521/2019	22.09.2019 10:32:38
80	55	ГОРИЦА	зз	ов	4	42494	СОПСТВЕНОСТ			1122-521/2019	22.09.2019 10:32:38

РЕПУБЛИКА СЕВЕРНА МАКЕДОНИЈА
АГЕНЦИЈА ЗА КАТАСТАР НА НЕДВИЖНОСТИ
1105-24030/2022 од 16.09.2022 14:34:04

1105-24030/2022

ИМОТЕН ЛИСТ број: 91 ПРЕПИС
Катастарска општина: ДОЛНО ЛАКОЧЕРЕЈ-ВОНГРАД

ЛИСТ Б: ПОДАТОЦИ ЗА ЗЕМЈИШТЕТО (КАТАСТАРСКА ПАРЦЕЛА) И ЗА ПРАВОТО НА СОПСТВЕНОСТ

Број на катастарска парцела		Викано место/улица	Катастарска			Површина во м2	Сопственост / сосопственост / заедничка сопственост	Право преземено при конверзија на податоците од стариот ел.систем	Бр. на евид. лист	Бр. на пред. по кој е извршено запишување	Датум и час на запишување
основен	дел		култура		класа						
80	56	ГОРИЦА ДУЈГАС		лз	4	1836	СОПСТВЕНОСТ			1113-885/2021	23.07.2021 13:42:41
80	57	ГОРИЦА	гз	зпз 1		153	СОПСТВЕНОСТ			1113-1370/2021	25.10.2021 11:52:45
92	4	ДУЈГАС	ш	ш	4	613	СОПСТВЕНОСТ			1122-521/2019	22.09.2019 10:32:38

Г.Промени на други стварни права и други права чие запишување е утврдено со закон, прибележување на факти од влијание за недвижностите и предбележување

Г.9. Промени во прибележувања

Г9.з.Други факти чие прибележување е предвидено со закон:

Вид на прибележување:

ДОГОВОР ЗА ЗАКУП.

Носител на правото на службеност (плодоуживање, употреба и домување):	ЕМБГ / ЕМБС	Адреса / Седиште
САНДРА ТРАЈКОСКА	1305975435023	Д.ЛАКОЧЕРЕЈ

Број на катастарска парцела		Викано место/улица	Катастарска		Површина во м2	Број на зграда/друг објект	Влез/Кат/Број на посебен/заедн			Намена на посебен/заедначки дел од зграда	Внатрешна површина во м2	Отворена површина во м2	Волумен во м3	Краток опис на прибележувањето	Правен основ на запишување	Број на предмет по кој е извршено прибележувањето	Датум и час на запишување
основен	дел		Култура	Класа			Влез	Кат	Број								

РЕПУБЛИКА СЕВЕРНА МАКЕДОНИЈА
АГЕНЦИЈА ЗА КАТАСТАР НА НЕДВИЖНОСТИ
1105-24030/2022 од 16.09.2022 14:34:04

1105-24030/2022

ИМОТЕН ЛИСТ број: 91 ПРЕПИС
Катастарска општина: ДОЛНО ЛАКОЧЕРЕЈ-ВОНГРАД

80	54	ГОРИЦА	зз	ов	4	57412	0								ЗАКУПОДАВАЧОТ РЕПУБЛИКА МАКЕДОНИЈА НА ЗАКУПЕЦОТ САНДРА ТРАЈКОСКА ОД С.Д.ЛАКОЧЕРЕЈ ВО ЗАКУП МУ ДАВА ЗЕМЈИШТЕ ОЗНАЧЕНО СО КП.БР. 80/54 И КП.БР.80/55 СО ВКУПНА ПОВРШИНА ОД 100000 М2. ГОДИШНАТА ЗАКУПНИНА ИЗНЕСУВА 21.000,00 ДЕНАРИ, А ВРЕМЕТРАЕЊЕТО НА ДОГОВОРОТ Е 30 ГОДИНИ СМЕТАНО ОД ДЕНОТ НА СТАПУВАЊЕ НА ДОГОВОРОТ ВО СИЛА. СО АНЕКСОТ КОН ДОГОВОРОТ СЕ ЗАМЕНУВА ПОВРШИНАТА ОД 10ХА 00 АРИ 00 М2 СО ПОВРШИНА ОД 9ХА 99 АРИ 06М2. ЗАКУПЕЦОТ Е ДОЛЖЕН Д ПЛАЌА ГОДИШНА ЗАКУПНИНА ВО ИЗНОС ОД 20.980,00 ДЕНАРИ	ДОГОВОР ЗА ЗАКУП НА ЗЕМЈОДЕЛСКО ЗЕМЈИШТЕ БР.22-6073/1 ОД 16.07.2014 ГОДИНА-МИНИСТЕРСТВО ЗА ЗЕМЈОДЕЛСТВО, ШУМАРСТВО И ВОДОСТОПАНСТВО, ЗАПИСНИК ЗА ВОВЕДУВАЊЕ НА ДОГОВОР ЗА ЗАКУП БР. 24-456/1 ОД 12.09.2014 ГОДИН-МИНИСТЕРСТВО ЗА ЗЕМЈОДЕЛСТВО, ШУМАРСТВО И ВОДОСТОПАНСТВО. АНЕКС ДОГОВОР КОН ДОГОВОТ ЗА ЗАКУП НА ЗЕМЈОДЕЛСКО ЗЕМЈИШТЕ БР. 22-6073/1 ОД 16.07.2014 ГОДИНА-МИНИСТЕРСТВО ЗА ЗЕМЈОДЕЛСТВО, ШУМАРСТВО И ВОДОСТОПАНСТВО, БРОЈ 39-3078/2 ОД 06.05.2021 ГОДИНА	1116-444/2021	17.05.2021 12:10:00
80	55	ГОРИЦА	зз	ов	4	42494	0										

Г9.з.Други факти чие прибележување е предвидено со закон:

Вид на прибележување:
null

Носител на правото на службеност (плодоуживање, употреба и домување):	ЕМБГ / ЕМБС	Адреса / Седиште

Број на катастарска парцела		Викано место/улица	Катастарска		Површина во м2	Број на зграда/друг објект	Влез/Кат/Број на посебен/заедн			Намена на посебен/заедначки дел од зграда	Внатрешна површина во м2	Отворена површина во м2	Волумен во м3	Краток опис на прибележувањето	Правен основ на запишување	Број на предмет по кој е извршено прибележувањето	Датум и час на запишување
основен	дел		Култура	Класа			Влез	Кат	Број								
80	56	ГОРИЦА ДУЈГАС		лз	4	1836	0									1116-327/2022	14.02.2022 12:44:24

РЕПУБЛИКА СЕВЕРНА МАКЕДОНИЈА
АГЕНЦИЈА ЗА КАТАСТАР НА НЕДВИЖНОСТИ
1105-24030/2022 од 16.09.2022 14:34:04

1105-24030/2022

ИМОТЕН ЛИСТ број: 91 ПРЕПИС
Катастарска општина: ДОЛНО ЛАКОЧЕРЕЈ-ВОНГРАД

Г9.з.Други факти чие прибележување е предвидено со закон:

Вид на прибележување:

АНЕКС НА ДОГОВОР

Носител на правото на службеност (плодоуживање, употреба и домување):	ЕМБГ / ЕМБС	Адреса / Седиште

Број на катастарска парцела		Викано место/улица	Катастарска		Површина во м2	Број на зграда/друг објект	Влез/Кат/Број на посебен/заедн			Намена на посебен/заеднички дел од зграда	Внатрешна површина во м2	Отворена површина во м2	Волумен во м3	Краток опис на прибележувањето	Правен основ на запишување	Број на предмет по кој е извршено прибележувањето	Датум и час на запишување
основен	дел		Култура	Класа			Влез	Кат	Број								
80	56	ГОРИЦА ДУЈГАС		лз	4	1836	0							СКЛУЧЕН ПОМЕЃУ РЕПУБЛИКА СЕВЕРНА МАКЕДОНИЈА КАКО ЗАКУПОДАВАЧ И КРСТЕ ЃОРЃИОСКИ ОД ОХРИД	АНЕКС НА ДОГОВОР БР.24-381/1 ОД 23.12.2015 ЗАВЕДЕН ПОД БРОЈ 39-2378/1 ОД 08.02.2022 ОД МИНИСТЕРСТВО ЗА ЗЕМЈОДЕЛСТВО , ШУМАРСТВО И ВОДОСТОПАНСТВО НА РСМ	1116-327/2022	14.02.2022 12:44:24

Легенда на внесени шифри и кратенки:

Шифра	Опис
ов	Овоштарници
пс	Пасишта
лз	Лозја
зпз	Земјиште под зграда
гз	Вештачки неплодни земјишта
к	Камењари
ш	Шуми
двнз	други вештачки неплодни земјишта
зз	Плодните земјишта
н	Нива
***	СОГЛАСНО ЗАКОНОТ ЗА ЗАШТИТА НА ЛИЧНИ ПОДАТОЦИ, ЕМБГ/ЕМБС ПРЕТСТАВУВА ЛИЧЕН ПОДАТОК И ПОРАДИ ТОА ИСТИОТ НЕ МОЖЕ ДА СЕ ПРИКАЖЕ

Тип	Опис
Препис	Цела содржина од имотниот лист

РЕПУБЛИКА СЕВЕРНА МАКЕДОНИЈА
АГЕНЦИЈА ЗА КАТАСТАР НА НЕДВИЖНОСТИ
1105-24030/2022 од 16.09.2022 14:34:04

1105-24030/2022

ИМОТЕН ЛИСТ број: 91 ПРЕПИС
Катастарска општина: ДОЛНО ЛАКОЧЕРЕЈ-ВОНГРАД

М.П.

Овластено лице:
Дистрибутивен систем на АКН
име и презиме, потпис

ГЕО ПРЕМЕР ИНЖЕНЕРИНГ

ул. Димитар Влахов бр. 22/6 Охрид
046 280 111 070 264 819 070 391 013
e-mail: geo_premer_inzenering@yahoo.com

деловоден број: 08-82/6
датум: 12.09.2022

ГЕОДЕТСКИ ЕЛАБОРАТ
ЗА ГЕОДЕТСКИ РАБОТИ ЗА ПОСЕБНИ НАМЕНИ

АЖУРИРАНА ГЕОДЕТСКА ПОДЛОГА
за изработка на

Урбанистички проект
вон опфат на урбанистички план за изградба на линиска инфраструктура – пристапен пат низ КП 1 и КП 80/51, КО Долно Лакочерej – вонград, Општина Охрид

КГУ ГЕО ПРЕМЕР ИНЖЕНЕРИНГ ДООЕЛ ОХРИД

Изготвил: **М.П.**

Ѓорѓи Наум Балевски дипл. геод. инг.

GjORGjI BALEVSKI

DN: c=MK, 2.5.4.97=VATMK-4020009508053, o=GEO PREMER INZhENERING, ou=GEO PREMER INZhENERING:4020009508053, givenName=GjORGjI, sn=BALEVSKI, serialNumber=CRT3601445, cn=GjORGjI BALEVSKI
Date: 2022.09.12 19:58:12 +02'00'

ГЕО ПРЕМЕР ИНЖЕНЕРИНГ

ул. Димитар Влахов бр. 22/6 Охрид
046 280 111 070 264 819 070 391 013
e-mail: geo_premer_inzenering@yahoo.com

СОДРЖИНА НА ГЕОДЕТСКИОТ ЕЛАБОРАТ ЗА ГЕОДЕТСКИ РАБОТИ ЗА ПОСЕБНИ НАМЕНИ

1. ***Технички извештај;***
2. ***Теренска скица на премерување – дигитална катастарска подлога превземена од системот „е-кат“ со снимен детаљ и вертикална претстава на теренот со коти на дискретни точки и со изохипси;***
3. ***Координати на снимените детални точки;***
4. ***Оргинални податоци од извршениот премер;***

ПРИЛОЗИ

5. ***Доказ за платен надомест;***
6. ***Издадени податоци од страна на АКН – Одделение за катастар на недвижности Охрид.***

ГЕО ПРЕМЕР ИНЖЕНЕРИНГ

ул. Димитар Влахов бр. 22/6 Охрид
046 280 111 070 264 819 070 391 013
e-mail: geo_premer_inzenering@yahoo.com

Технички извештај

По барање бр. 08-82/1, изработен е Геодетски елаборат за геодетски работи за посебни намени – Ажурирана геодетска подлога за изработка на Урбанистички проект вон опфат на урбанистички план за изградба на линиска инфраструктура – пристапен пат низ КП 1 и КП 80/51, КО Долно Лакочерej – вонград, Општина Охрид.

Податоците за состојбата според катастарот на недвижности на проектниот опфат и на проширеното подрачје, предмет на ажурирањето, се издадени од страна на Агенцијата за катастар на недвижности врз основа на поднесените барања од страна на КГУ ГЕО ПРЕМЕР ИНЖЕНЕРИНГ ДООЕЛ Охрид:

- Врз основа на барањето заведено во АКН ОКН-Охрид под број 1109-2878/2022 од 10.09.2022год. издаден е ZIP фајл за проектниот опфат и поширокото околно подрачје предмет на ажурирњето (опфатот за ажурирање);
- Врз основа на барањето заведено во АКН ОКН-Охрид под број 1109-2876/2022 од 10.09.2022год. издадена е координата со висина на точка од геодетската референтна мрежа.

Од страна на стручни лица вработени во КГУ ГЕО ПРЕМЕР ИНЖЕНЕРИНГ ДООЕЛ Охрид изрешен е увид на самото место, идентификуван е просторот предмет на ажурирање и извршен е премер на потребниот детаљ и на висината на дискретни детални точки со цел изработка на геодетскиот елаборат.

Премерот е извршен со примена на мрежно RTK позиционирање во рамки на МАКРОS RTK сервисот со GNSS ровер - STONEX S9IIIN. GNSS роверот - STONEX S9IIIN е од геодетски тип, двофреквентен, 220 канален, со специфицирана точност за RTK хоризонтално позиционирање од 1cm+/- 1ppm(RMS). Во прилог на координатите на снимените детални точки дадени се оригиналните податоци за точноста на мрежното RTK позиционирање во системот ETRS 89.

Трансформацијата на координатите од ETRS 89 системот во државниот координатен систем извршено е со примена на соодветни параметри за трансформација утврдени од страна на АКН.

Од податоците премерени на самото место изработена е Теренска скица на премерување во која што е прикажан снимениот детаљ.

Теренскиот модел е претставен преку апсолутните надморски висини на деталните точки (коти на дискретни точки) и изохипси интерполирани со еквдистанца од 1м[1].

Охрид
12.09.2022

Изработил,
Ѓорѓи Наум Балевски дипл. геод. инг.

КГУ ГЕО ПРЕМЕР ИНЖЕНЕРИНГ ДООЕЛ ОХРИД
КО ДОЛНО ЛАКОЧЕРЕЈ – ВОН ГРАД

ТЕРЕНСКА СКИЦА НА ПРЕМЕРУВАЊЕ

размер 1:1000
еквидистанаца 1м[1]

ПРИЛОГ - дигитална катастарска подлога превземена од системот „е-кат“ со снимен детаљ и вертикална претстава на теренот со коти на дискретни точки и со изохипси

Координати на снимени детални точки			
бр. на точка	**Y**	**X**	**H**
ПРИЛОГ			

Охрид
12.09.2022

Изработил,
Ѓорѓи Наум Балевски дипл. геод. инг.

РАСПОРЕД НА ЛИСТОВИ

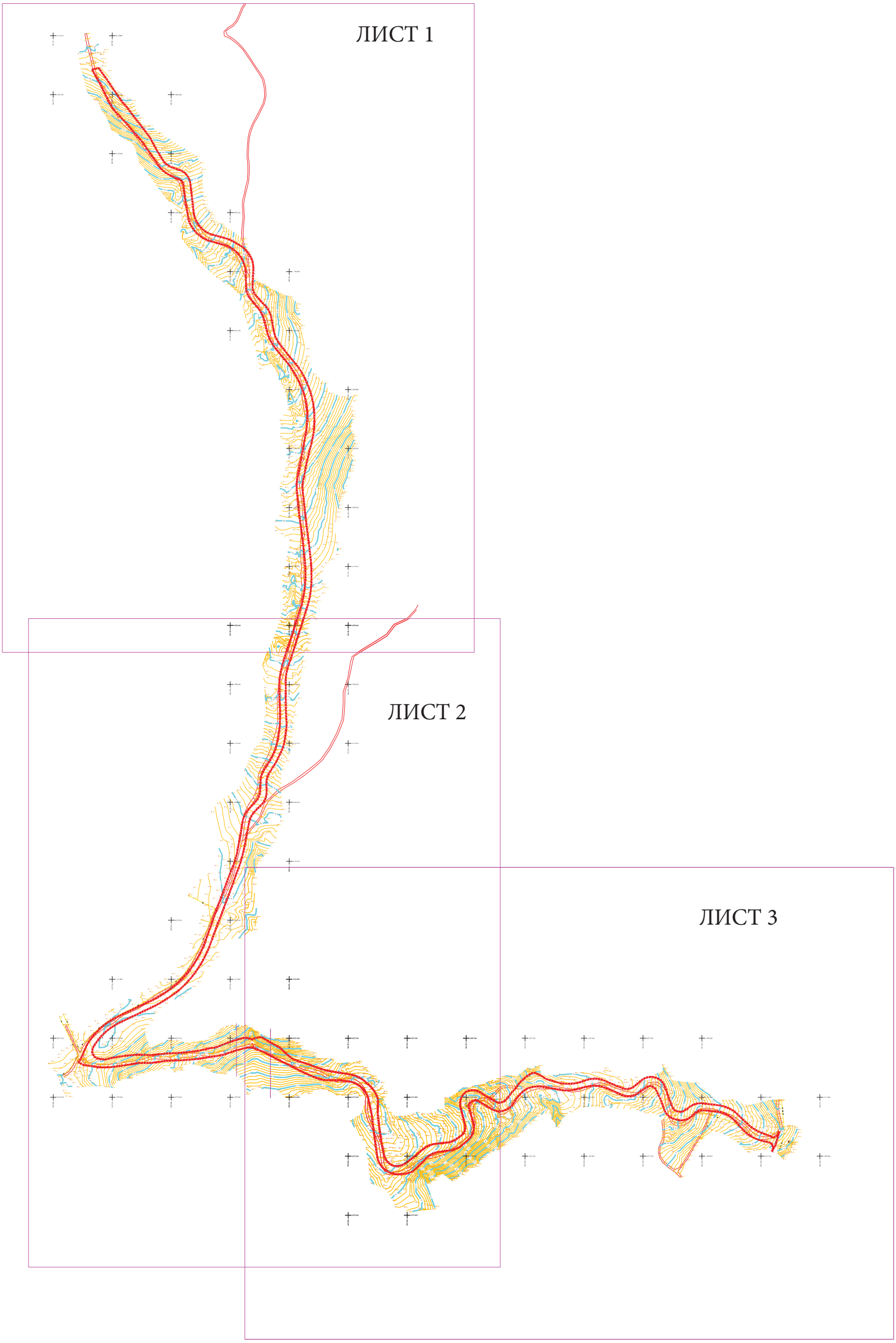

Изработил: Ѓорѓи Балевски Дипл.геод.инж

ЛИСТ 1

ЛЕГЕНДА

- жичана ограда
- земјен пат- лице место
- падна линија - насип ископ
- изохипси на висинска разлика од 5м
- изохипси на висинска разлика од 1м
- катастарска состојба на парцелите
- проектен опфат
- 702.79 точка со дадена надморска висина
- Црква

558/2

1/15

1/35

3

51

52

54

1

4 559 400
7 482 000
4 559 300
7 482 100
4 559 200
7 482 200
4 559 100
7 482 300
4 559 000
7 482 400
4 558 900
7 482 500
4 558 800
7 482 600
4 558 700
7 482 500
4 558 600
7 482 500
4 558 500
7 482 500
4 558 400
7 482 500

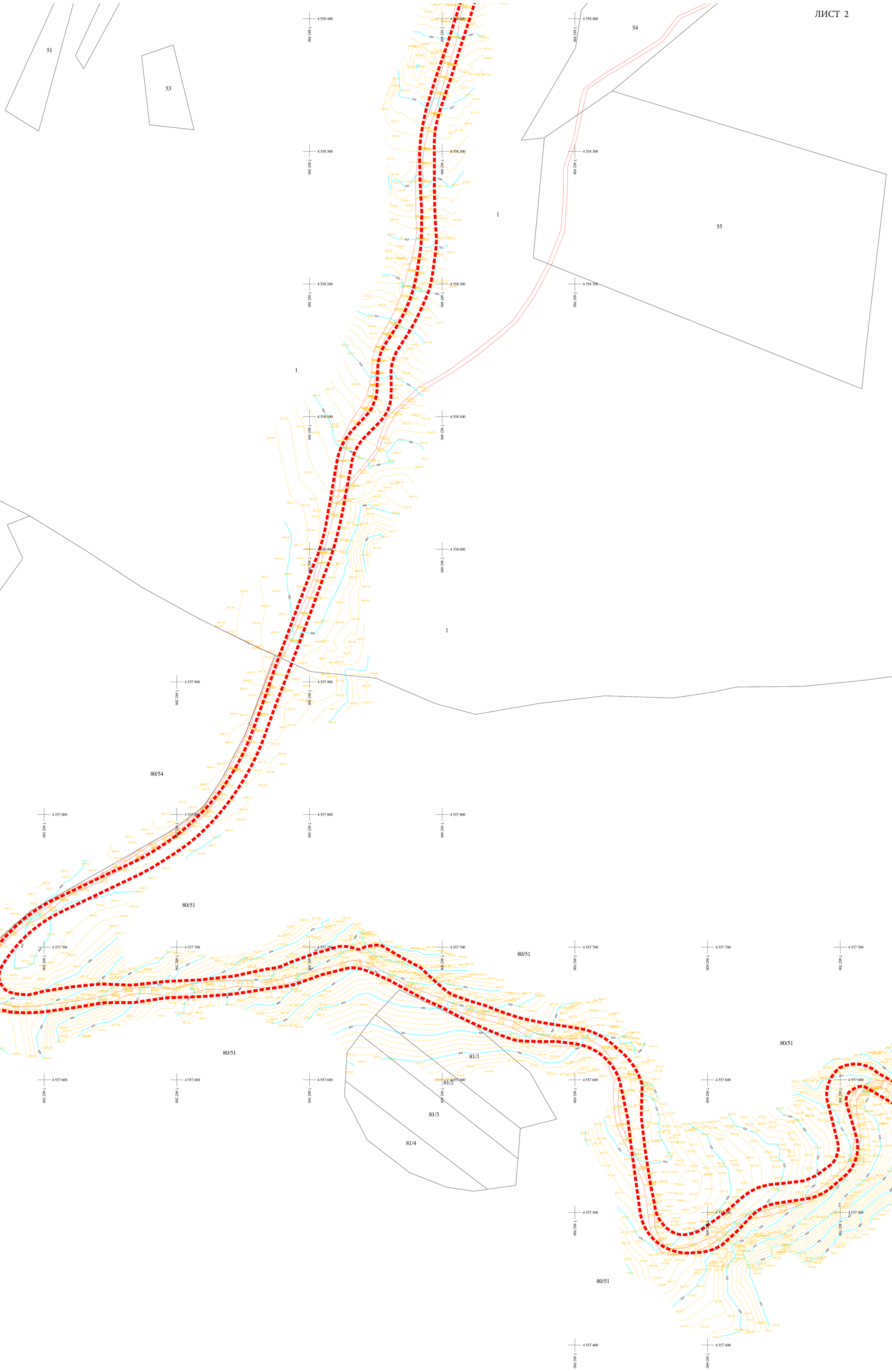
51
53
54
55
1
1
1
80/54
80/51
80/51
80/51
80/51
80/51
81/1
81/2
81/3
81/4
4 558 400
4 558 300
4 558 200
4 558 100
4 558 000
4 557 900
4 557 800
4 557 700
4 557 600
4 557 500
4 557 400
7 482 300
7 482 400
7 482 500
7 482 200
7 482 100
7 482 000
7 482 600
7 482 700

ЛИСТ 3

1
82
83/1
83/4
83/2
83/3
85
86
84
99/1
99/2
99/3
99/4
99/5
99/6
99/7
99/21
98/2
88/2
88/3
88/4
90/2
91/2
92/3
92/4
93/2
94/3
94/6
94/11
94/7
80/51
2060/3
2053
2065/1
2066/1
2066/2
2065/3
2067/2
2068
2070/2
2071
2072/1
2073
2078
2075
2081
2074
2082
2083
2138
2139
2142
2141
2140
80/52
2143
2148
2149
2151
2154
2152
2155
2156
2157/1
2158
184/1
184/2
183/2
2169/2
2169/1
185/2
2168
2193
2195
2196
2197
2198
2686
81/1
81/2
81/3
81/4
2684/1
4 557 800
4 557 700
4 557 600
4 557 500
4 557 400
7 482 600
7 482 500
7 482 400
7 483 000
7 483 100
7 483 200
7 483 300

ПРИЛОГ - Координати на снимени детални точки

број на точка	Y	X	H
1	7483197.05	4557528.22	744.94
2	7483197.55	4557531.15	744.96
3	7483198.39	4557534.01	744.92
4	7483190.97	4557536.95	746.08
5	7483189.33	4557534.48	746.15
6	7483187.14	4557531.22	746.28
7	7483183.62	4557536.00	746.79
8	7483187.89	4557538.07	746.58
9	7483188.26	4557538.69	746.86
10	7483185.82	4557540.45	747.24
11	7483185.31	4557540.25	747.08
12	7483181.10	4557537.81	747.29
13	7483178.54	4557542.98	748.04
14	7483179.61	4557544.34	748.09
15	7483180.86	4557545.85	748.20
16	7483175.85	4557550.83	748.92
17	7483174.48	4557549.69	748.99
18	7483173.28	4557548.60	748.97
19	7483167.20	4557554.00	749.83
20	7483168.15	4557555.54	749.90
21	7483168.82	4557556.82	749.85
22	7483163.98	4557560.29	750.43
23	7483162.82	4557559.31	750.54
24	7483161.32	4557557.86	750.49
25	7483155.26	4557561.92	751.27
26	7483155.96	4557563.76	751.39
27	7483156.51	4557565.41	751.29
28	7483156.93	4557566.20	751.56
29	7483150.43	4557569.31	752.37
30	7483149.99	4557568.77	752.15
31	7483148.34	4557565.56	752.16
32	7483137.86	4557570.48	753.50
33	7483138.53	4557572.17	753.55
34	7483138.94	4557573.61	753.57
35	7483132.02	4557576.36	754.50
36	7483131.29	4557574.88	754.55
37	7483130.40	4557572.88	754.45
38	7483121.17	4557575.62	755.72
39	7483121.09	4557577.72	755.87
40	7483121.19	4557579.44	755.85
41	7483114.72	4557580.49	756.74
42	7483113.98	4557578.81	756.78
43	7483113.21	4557576.98	756.84
44	7483105.37	4557577.32	757.99
45	7483104.97	4557579.13	758.05
46	7483104.74	4557581.30	758.17
47	7483097.52	4557580.04	758.99
48	7483093.28	4557578.34	759.50
49	7483100.45	4557576.31	758.65
50	7483095.22	4557575.35	759.36
Продолжува			

број на точка	Y	X	H
51	7483093.32	4557574.24	759.57
52	7483092.73	4557572.84	759.64
53	7483087.00	4557574.66	760.09
54	7483087.38	4557575.94	760.02
55	7483086.98	4557573.82	760.26
56	7483087.93	4557572.58	760.14
57	7483088.68	4557570.78	760.23
58	7483085.64	4557566.66	760.83
59	7483082.41	4557568.72	760.96
60	7483083.74	4557566.97	760.92
61	7483081.62	4557561.12	761.61
62	7483079.80	4557562.25	761.68
63	7483077.85	4557563.58	761.84
64	7483071.46	4557558.46	762.81
65	7483072.30	4557556.21	762.88
66	7483073.07	4557554.15	762.86
67	7483066.18	4557551.90	763.87
68	7483065.54	4557553.94	763.91
69	7483064.96	4557555.73	763.92
70	7483059.63	4557555.73	764.89
71	7483059.44	4557553.41	764.97
72	7483059.18	4557551.33	765.09
73	7483052.70	4557553.29	766.08
74	7483052.90	4557555.31	766.08
75	7483053.25	4557557.41	766.16
76	7483050.09	4557559.46	766.63
77	7483048.55	4557559.09	766.82
78	7483046.90	4557558.59	766.91
79	7483043.51	4557567.65	768.06
80	7483045.77	4557568.88	767.89
81	7483048.10	4557569.84	768.14
82	7483046.78	4557576.25	768.91
83	7483044.40	4557576.59	768.85
84	7483041.64	4557576.45	769.10
85	7483039.20	4557585.38	770.64
86	7483041.01	4557586.33	770.55
87	7483042.96	4557587.89	770.70
88	7483042.69	4557594.37	771.65
89	7483040.36	4557595.06	771.62
90	7483037.65	4557595.50	771.81
91	7483036.73	4557603.83	773.04
92	7483038.94	4557605.11	773.00
93	7483041.32	4557606.02	773.16
94	7483038.06	4557612.94	773.90
95	7483035.90	4557612.38	773.91
96	7483033.72	4557610.90	774.02
97	7483028.37	4557617.90	775.23
98	7483029.60	4557619.62	775.38
99	7483030.63	4557621.05	775.46
100	7483023.97	4557625.87	776.58
Продолжува			

ПРИЛОГ - Координати на снимени детални точки

број на точка	Y	X	H
101	7483022.57	4557624.37	776.65
102	7483021.08	4557622.13	776.56
103	7483013.24	4557622.40	777.92
104	7483011.61	4557624.15	778.27
105	7483010.03	4557625.39	778.43
106	7483004.83	4557619.49	779.14
107	7483006.01	4557617.70	779.01
108	7483008.14	4557615.57	779.09
109	7483003.01	4557609.11	779.46
110	7483000.98	4557610.56	779.47
111	7482998.90	4557612.08	779.51
112	7482992.18	4557608.14	779.90
113	7482992.09	4557606.45	780.00
114	7482992.37	4557604.39	780.06
115	7482981.21	4557602.78	780.95
116	7482980.81	4557605.43	780.88
117	7482980.86	4557608.26	780.89
118	7482972.97	4557609.42	781.65
119	7482971.62	4557606.85	781.67
120	7482970.30	4557603.55	781.65
121	7482960.87	4557606.77	782.21
122	7482961.21	4557609.91	782.28
123	7482961.29	4557612.88	782.46
124	7482953.11	4557615.80	782.91
125	7482951.54	4557613.99	782.97
126	7482949.58	4557611.14	783.00
127	7482944.76	4557619.22	783.50
128	7482944.03	4557616.99	783.44
129	7482942.41	4557614.83	783.49
130	7482934.48	4557619.53	783.79
131	7482934.95	4557621.19	783.93
132	7482935.16	4557622.93	784.09
133	7482925.99	4557624.53	784.30
134	7482925.80	4557622.69	784.28
135	7482925.89	4557620.87	784.23
136	7482915.79	4557618.42	784.91
137	7482914.88	4557620.06	784.93
138	7482913.95	4557621.69	785.02
139	7482904.16	4557617.90	785.97
140	7482904.34	4557616.01	786.02
141	7482904.65	4557614.03	786.10
142	7482893.38	4557610.38	787.17
143	7482892.12	4557612.46	787.17
144	7482890.68	4557615.35	787.15
145	7482881.23	4557613.74	787.90
146	7482880.07	4557611.34	788.00
147	7482879.99	4557608.62	788.14
148	7482871.23	4557610.63	788.59
149	7482871.38	4557612.57	788.49
150	7482871.35	4557614.55	788.58
Продолжува			

број на точка	Y	X	H
151	7482859.35	4557617.26	789.24
152	7482858.40	4557615.45	789.19
153	7482857.97	4557614.13	789.18
154	7482848.69	4557614.38	789.72
155	7482848.62	4557616.13	789.72
156	7482848.42	4557618.43	789.81
157	7482838.59	4557618.61	790.42
158	7482837.80	4557615.79	790.50
159	7482837.28	4557613.84	790.54
160	7482834.23	4557613.97	790.71
161	7482833.78	4557616.25	790.70
162	7482833.50	4557619.47	790.85
163	7482821.60	4557619.54	791.59
164	7482821.54	4557617.05	791.74
165	7482821.27	4557614.26	791.72
166	7482810.61	4557611.59	792.86
167	7482809.06	4557613.52	792.84
168	7482807.27	4557617.19	793.11
169	7482798.16	4557612.57	794.39
170	7482799.08	4557610.05	794.41
171	7482800.68	4557606.88	794.54
172	7482793.68	4557600.53	796.13
173	7482791.40	4557601.73	796.25
174	7482788.42	4557603.24	796.37
175	7482783.41	4557597.61	797.68
176	7482786.24	4557592.76	798.00
177	7482783.91	4557593.85	797.99
178	7482780.90	4557595.53	798.24
179	7482775.63	4557589.05	799.40
180	7482777.00	4557586.92	799.23
181	7482779.10	4557584.62	799.43
182	7482774.15	4557578.38	800.65
183	7482771.71	4557579.32	800.68
184	7482769.53	4557581.44	800.69
185	7482763.72	4557576.74	801.75
186	7482764.59	4557573.72	802.01
187	7482765.16	4557571.89	801.97
188	7482758.37	4557571.36	802.88
189	7482758.33	4557574.15	802.92
190	7482758.95	4557576.77	802.72
191	7482750.33	4557578.48	804.04
192	7482751.58	4557580.11	804.06
193	7482753.09	4557581.61	803.98
194	7482745.20	4557589.84	805.54
195	7482742.80	4557588.68	805.55
196	7482740.70	4557587.06	805.80
197	7482733.82	4557593.38	807.24
198	7482734.81	4557596.16	807.30
199	7482736.64	4557597.40	807.11
200	7482733.42	4557599.45	807.84
Продолжува			

ПРИЛОГ - Координати на снимени детални точки

број на точка	Y	X	H
201	7482732.28	4557600.33	807.86
202	7482729.99	4557593.49	808.03
203	7482729.11	4557593.84	808.04
204	7482729.74	4557594.39	807.31
205	7482732.67	4557599.80	806.90
206	7482727.43	4557599.49	808.96
207	7482727.16	4557597.45	808.71
208	7482727.04	4557594.93	808.62
209	7482721.51	4557593.57	809.61
210	7482720.71	4557595.23	809.76
211	7482719.94	4557597.02	810.06
212	7482714.88	4557594.64	810.74
213	7482715.33	4557592.66	810.54
214	7482716.43	4557591.30	810.37
215	7482707.43	4557590.41	811.59
216	7482708.89	4557588.19	811.37
217	7482712.26	4557585.29	811.26
218	7482711.93	4557580.80	811.69
219	7482709.80	4557580.44	811.71
220	7482707.41	4557584.79	811.73
221	7482707.40	4557579.80	812.00
222	7482708.45	4557574.12	812.33
223	7482709.96	4557574.01	812.26
224	7482712.43	4557573.84	812.28
225	7482714.00	4557566.79	812.77
226	7482712.31	4557566.02	812.80
227	7482709.81	4557565.30	812.85
228	7482710.80	4557558.16	813.37
229	7482712.99	4557557.38	813.43
230	7482715.55	4557556.65	813.50
231	7482714.02	4557547.67	814.13
232	7482712.22	4557547.41	814.15
233	7482709.56	4557547.75	814.16
234	7482708.08	4557541.47	814.62
235	7482710.29	4557541.42	814.59
236	7482712.58	4557541.21	814.58
237	7482713.32	4557540.10	814.61
238	7482713.28	4557538.74	814.65
239	7482713.19	4557539.44	814.16
240	7482706.23	4557539.18	814.91
241	7482706.27	4557540.02	814.92
242	7482707.44	4557539.89	814.90
243	7482707.34	4557539.03	814.91
244	7482706.91	4557539.53	814.52
245	7482703.79	4557534.19	815.40
246	7482705.64	4557532.00	815.40
247	7482706.94	4557530.34	815.37
248	7482700.03	4557524.15	816.11
249	7482698.37	4557525.43	816.08
250	7482696.70	4557527.42	816.08
Продолжува			

број на точка	Y	X	H
251	7482689.58	4557521.92	816.98
252	7482690.54	4557519.98	816.87
253	7482692.00	4557517.75	817.01
254	7482683.92	4557512.64	818.08
255	7482682.47	4557514.28	817.93
256	7482681.20	4557515.48	818.13
257	7482676.25	4557512.40	818.83
258	7482676.61	4557510.81	818.84
259	7482676.48	4557508.21	819.18
260	7482666.17	4557504.28	820.33
261	7482664.93	4557505.84	820.33
262	7482664.29	4557506.87	820.41
263	7482663.97	4557507.47	820.63
264	7482654.43	4557504.33	821.84
265	7482654.29	4557501.93	821.65
266	7482654.26	4557499.90	821.78
267	7482643.49	4557497.06	823.22
268	7482642.36	4557499.30	823.27
269	7482641.72	4557501.06	823.41
270	7482632.23	4557498.91	824.07
271	7482631.93	4557496.50	824.08
272	7482632.48	4557495.27	824.03
273	7482622.22	4557489.60	824.79
274	7482621.02	4557490.87	824.79
275	7482619.50	4557492.62	824.97
276	7482611.54	4557482.53	825.63
277	7482610.11	4557483.87	825.69
278	7482608.95	4557485.39	825.85
279	7482606.99	4557478.78	826.11
280	7482605.60	4557479.95	826.13
281	7482603.82	4557481.46	826.11
282	7482598.29	4557479.52	826.61
283	7482599.64	4557476.60	826.71
284	7482600.31	4557474.42	826.82
285	7482590.89	4557470.61	827.68
286	7482589.56	4557472.15	827.50
287	7482588.53	4557474.76	827.56
288	7482580.31	4557472.98	828.52
289	7482579.40	4557470.25	828.58
290	7482579.40	4557468.43	828.73
291	7482572.29	4557468.09	829.47
292	7482571.74	4557470.54	829.46
293	7482571.54	4557472.72	829.45
294	7482571.02	4557470.74	829.52
295	7482570.49	4557468.27	829.67
296	7482565.40	4557469.87	829.99
297	7482565.89	4557472.93	829.95
298	7482567.25	4557475.63	830.02
299	7482563.66	4557479.89	830.47
300	7482561.28	4557479.38	830.47
Продолжува			

ПРИЛОГ - Координати на снимени детални точки

број на точка	Y	X	H
301	7482559.05	4557478.79	830.59
302	7482556.59	4557488.72	831.25
303	7482558.51	4557489.24	831.31
304	7482560.25	4557489.63	831.48
305	7482559.92	4557497.92	832.16
306	7482557.98	4557498.22	832.13
307	7482555.06	4557498.19	832.15
308	7482554.19	4557505.87	832.72
309	7482556.73	4557506.79	832.72
310	7482559.12	4557507.42	832.95
311	7482555.69	4557520.78	833.88
312	7482553.81	4557520.56	833.74
313	7482551.85	4557520.56	833.70
314	7482547.30	4557532.83	834.46
315	7482548.60	4557533.91	834.49
316	7482549.95	4557534.98	834.59
317	7482545.18	4557544.03	835.10
318	7482543.50	4557543.79	835.09
319	7482541.92	4557543.41	835.11
320	7482536.36	4557554.16	835.86
321	7482537.60	4557555.18	835.85
322	7482539.17	4557556.19	835.95
323	7482534.75	4557566.75	836.61
324	7482533.18	4557566.77	836.63
325	7482531.32	4557566.14	836.68
326	7482529.30	4557579.66	837.44
327	7482532.38	4557580.21	837.42
328	7482532.91	4557591.65	837.77
329	7482528.99	4557592.46	837.80
330	7482529.66	4557600.27	837.95
331	7482534.19	4557601.87	837.91
332	7482526.82	4557616.57	838.40
333	7482524.85	4557616.37	838.43
334	7482522.90	4557615.39	838.51
335	7482518.68	4557621.06	838.95
336	7482519.77	4557623.39	838.90
337	7482520.50	4557624.77	839.04
338	7482509.89	4557630.94	839.75
339	7482509.08	4557629.25	839.67
340	7482508.53	4557625.61	839.73
341	7482497.58	4557625.29	840.83
342	7482496.33	4557628.40	840.86
343	7482495.60	4557630.91	840.90
344	7482484.84	4557631.24	842.55
345	7482484.04	4557629.27	842.68
346	7482483.61	4557625.44	843.05
347	7482471.31	4557628.57	844.57
348	7482471.55	4557631.51	844.52
349	7482471.98	4557634.27	844.62
350	7482464.20	4557637.86	845.57
Продолжува			

број на точка	Y	X	H
351	7482462.82	4557636.64	845.62
352	7482461.39	4557634.53	845.66
353	7482452.70	4557639.44	846.29
354	7482452.92	4557641.45	846.44
355	7482453.54	4557643.87	846.66
356	7482443.25	4557647.02	847.38
357	7482442.08	4557645.19	847.22
358	7482440.91	4557642.93	847.44
359	7482426.43	4557646.38	848.40
360	7482426.57	4557648.32	848.37
361	7482426.55	4557650.31	848.48
362	7482418.61	4557652.99	849.07
363	7482417.33	4557651.38	848.97
364	7482416.69	4557649.88	848.97
365	7482405.93	4557653.56	849.90
366	7482406.32	4557655.76	849.75
367	7482406.76	4557657.98	849.82
368	7482397.13	4557662.07	850.63
369	7482395.53	4557660.22	850.80
370	7482394.42	4557657.85	851.01
371	7482377.97	4557665.59	852.63
372	7482378.45	4557667.56	852.39
373	7482379.08	4557668.92	852.53
374	7482372.79	4557671.47	853.15
375	7482371.80	4557670.13	853.22
376	7482370.88	4557668.83	853.27
377	7482359.83	4557678.98	854.56
378	7482358.42	4557677.61	854.50
379	7482356.99	4557675.80	854.63
380	7482342.42	4557685.47	855.63
381	7482342.87	4557687.37	855.70
382	7482342.84	4557688.82	855.83
383	7482340.32	4557685.55	855.38
384	7482339.22	4557685.68	855.26
385	7482339.74	4557685.54	854.43
386	7482337.79	4557691.29	855.98
387	7482333.17	4557690.17	856.23
388	7482332.98	4557687.97	856.13
389	7482333.06	4557685.83	856.10
390	7482323.68	4557683.33	856.82
391	7482322.70	4557685.41	856.77
392	7482321.96	4557686.96	856.98
393	7482311.69	4557678.86	857.94
394	7482311.31	4557681.68	857.81
395	7482310.47	4557684.05	857.99
396	7482300.85	4557681.37	859.13
397	7482300.75	4557679.03	859.14
398	7482300.40	4557675.69	859.19
399	7482296.02	4557676.10	859.50
400	7482295.20	4557678.25	859.79
Продолжува			

ПРИЛОГ - Координати на снимени детални точки

број на точка	Y	X	H
401	7482294.70	4557679.93	859.78
402	7482288.39	4557678.51	860.26
403	7482288.13	4557676.42	860.12
404	7482288.20	4557673.75	860.40
405	7482276.44	4557670.76	861.60
406	7482275.48	4557672.41	861.48
407	7482274.52	4557674.83	861.58
408	7482267.04	4557673.37	862.63
409	7482266.23	4557671.80	862.74
410	7482264.87	4557669.11	863.05
411	7482252.83	4557670.31	864.36
412	7482252.20	4557672.87	864.48
413	7482252.14	4557674.71	864.68
414	7482246.04	4557674.90	865.58
415	7482244.91	4557672.88	865.68
416	7482244.43	4557670.31	865.68
417	7482232.63	4557668.05	867.63
418	7482231.57	4557670.88	867.60
419	7482230.21	4557674.63	867.83
420	7482221.93	4557673.54	868.90
421	7482221.80	4557672.17	868.85
422	7482221.68	4557671.69	868.63
423	7482221.58	4557668.21	868.73
424	7482212.38	4557665.73	870.26
425	7482211.09	4557668.12	870.14
426	7482210.86	4557668.63	869.79
427	7482210.14	4557670.32	870.34
428	7482209.60	4557672.23	870.35
429	7482197.47	4557667.92	872.36
430	7482199.68	4557662.14	872.26
431	7482191.87	4557663.20	872.88
432	7482191.54	4557665.37	872.88
433	7482191.08	4557668.98	872.95
434	7482180.84	4557664.83	874.08
435	7482180.60	4557667.46	874.19
436	7482180.59	4557667.71	874.03
437	7482180.81	4557669.65	874.24
438	7482170.69	4557670.32	875.62
439	7482170.48	4557669.28	875.38
440	7482170.69	4557667.44	875.16
441	7482170.28	4557665.03	875.27
442	7482162.44	4557663.94	876.93
443	7482161.09	4557666.53	876.74
444	7482161.07	4557666.86	876.58
445	7482160.56	4557668.11	876.52
446	7482160.13	4557668.62	876.93
447	7482159.54	4557669.66	877.13
448	7482150.43	4557666.51	878.60
449	7482150.88	4557664.37	878.28
450	7482151.18	4557663.46	878.22
Продолжува			

број на точка	Y	X	H
451	7482151.30	4557663.19	878.45
452	7482153.05	4557659.48	878.90
453	7482143.88	4557656.54	880.18
454	7482142.05	4557659.35	879.83
455	7482141.97	4557660.29	879.81
456	7482141.77	4557660.56	879.98
457	7482141.03	4557662.42	880.15
458	7482132.77	4557660.65	880.96
459	7482132.24	4557657.93	881.06
460	7482132.04	4557654.95	881.33
461	7482122.80	4557653.91	882.36
462	7482121.68	4557656.76	882.21
463	7482120.85	4557659.66	882.76
464	7482111.89	4557657.65	883.69
465	7482111.45	4557655.49	883.48
466	7482110.71	4557652.04	884.01
467	7482102.06	4557650.56	885.15
468	7482101.41	4557652.77	884.98
469	7482100.54	4557656.53	885.26
470	7482093.42	4557650.03	886.32
471	7482092.26	4557652.87	886.10
472	7482091.28	4557655.48	886.56
473	7482084.62	4557655.10	887.41
474	7482083.99	4557652.84	887.46
475	7482083.86	4557649.81	887.60
476	7482076.54	4557649.78	888.78
477	7482075.89	4557652.46	888.55
478	7482075.70	4557654.82	888.77
479	7482075.70	4557655.07	888.49
480	7482075.53	4557655.75	888.45
481	7482069.42	4557656.83	889.49
482	7482068.17	4557653.72	889.64
483	7482067.09	4557651.05	889.86
484	7482059.31	4557653.23	890.86
485	7482059.56	4557655.61	890.86
486	7482059.83	4557656.42	890.78
487	7482060.92	4557658.28	890.98
488	7482057.23	4557661.39	892.00
489	7482055.40	4557660.22	891.93
490	7482053.88	4557659.11	891.82
491	7482053.18	4557658.31	892.19
492	7482052.48	4557657.00	892.15
493	7482049.88	4557661.60	892.97
494	7482050.97	4557662.89	892.52
495	7482051.22	4557663.41	892.56
496	7482051.56	4557663.85	892.95
497	7482053.42	4557665.54	893.08
498	7482051.73	4557667.97	893.46
499	7482050.62	4557670.63	893.74
500	7482050.10	4557674.19	893.77
Продолжува			

ПРИЛОГ - Координати на снимени детални точки

број на точка	Y	X	H
501	7482052.72	4557680.89	893.50
502	7482048.78	4557682.76	893.47
503	7482047.37	4557679.21	893.60
504	7482045.51	4557676.10	893.75
505	7482044.30	4557676.91	893.84
506	7482039.63	4557684.01	893.56
507	7482033.20	4557698.39	892.57
508	7482027.56	4557710.30	891.70
509	7482021.96	4557721.87	891.10
510	7482020.33	4557720.77	891.15
511	7482023.59	4557713.54	891.54
512	7482028.30	4557703.78	892.15
513	7482032.23	4557695.48	892.71
514	7482036.47	4557686.10	893.23
515	7482041.58	4557675.08	893.84
516	7482042.08	4557670.56	893.96
517	7482038.31	4557664.18	894.16
518	7482033.91	4557654.20	894.29
519	7482025.81	4557643.24	894.58
520	7482014.47	4557636.04	894.96
521	7482018.07	4557634.25	894.89
522	7482023.78	4557638.19	894.63
523	7482030.50	4557643.64	894.43
524	7482035.40	4557650.43	894.30
525	7482040.30	4557660.01	894.09
526	7482043.92	4557664.11	893.93
527	7482046.47	4557664.15	893.52
528	7482049.29	4557661.31	893.01
529	7482052.87	4557657.15	892.14
530	7482054.64	4557658.02	891.77
531	7482054.84	4557658.47	891.72
532	7482054.92	4557658.96	891.89
533	7482053.36	4557659.98	892.13
534	7482052.96	4557659.81	891.93
535	7482052.46	4557659.49	892.20
536	7482051.00	4557662.37	892.65
537	7482051.37	4557662.88	892.45
538	7482051.80	4557663.32	892.85
539	7482050.78	4557664.37	893.04
540	7482050.42	4557664.23	892.61
541	7482050.05	4557664.05	892.63
542	7482049.09	4557664.01	893.23
543	7482047.55	4557665.02	893.46
544	7482047.53	4557665.33	892.94
545	7482047.73	4557665.70	892.96
546	7482047.74	4557666.10	893.47
547	7482046.16	4557666.19	893.53
548	7482045.99	4557665.87	892.95
549	7482045.86	4557665.46	893.61
550	7482043.21	4557664.58	893.99
Продолжува			

број на точка	Y	X	H
551	7482042.66	4557664.87	893.73
552	7482042.06	4557665.19	894.09
553	7482040.82	4557662.02	893.91
554	7482009.31	4557634.81	895.24
555	7482016.00	4557638.38	894.97
556	7482022.69	4557642.99	894.91
557	7482028.37	4557648.73	894.89
558	7482033.89	4557657.31	894.48
559	7482037.79	4557664.64	894.17
560	7482039.82	4557668.45	893.90
561	7482041.54	4557672.44	894.01
562	7482038.60	4557678.55	893.54
563	7482034.99	4557685.65	893.12
564	7482028.95	4557698.26	892.51
565	7482021.79	4557712.83	891.60
566	7482016.80	4557723.21	890.95
567	7482010.50	4557736.31	890.23
568	7482016.89	4557740.55	890.22
569	7482020.96	4557732.13	890.57
570	7482025.06	4557723.51	891.00
571	7482030.18	4557711.92	891.64
572	7482033.20	4557704.94	892.08
573	7482037.81	4557694.01	893.00
574	7482039.94	4557689.06	893.43
575	7482042.20	4557683.61	893.81
576	7482044.72	4557677.71	893.98
577	7482047.04	4557683.68	893.64
578	7482048.85	4557688.25	893.46
579	7482052.04	4557692.05	893.56
580	7482054.80	4557695.42	894.31
581	7482060.49	4557701.42	894.48
582	7482065.21	4557706.01	894.74
583	7482068.50	4557708.96	894.81
584	7482072.10	4557712.10	894.83
585	7482078.35	4557717.43	894.87
586	7482086.00	4557723.96	894.87
587	7482092.26	4557728.74	894.88
588	7482098.81	4557732.42	894.88
589	7482103.89	4557735.44	895.21
590	7482110.20	4557738.89	895.18
591	7482117.49	4557742.85	895.41
592	7482127.02	4557747.19	895.44
593	7482134.17	4557750.31	895.49
594	7482145.51	4557756.29	895.69
595	7482151.82	4557760.19	896.01
596	7482159.47	4557765.29	896.21
597	7482170.51	4557772.92	896.43
598	7482178.62	4557777.94	896.50
599	7482189.48	4557783.94	896.71
600	7482194.19	4557786.46	896.75
Продолжува			

ПРИЛОГ - Координати на снимени детални точки

број на точка	Y	X	H
601	7482199.72	4557789.70	896.78
602	7482207.16	4557794.97	896.91
603	7482212.75	4557799.04	896.91
604	7482217.56	4557804.26	897.05
605	7482220.01	4557806.52	897.06
606	7482223.87	4557811.77	897.26
607	7482230.65	4557821.89	897.59
608	7482235.41	4557829.34	897.61
609	7482238.45	4557834.82	897.66
610	7482242.47	4557843.33	897.91
611	7482250.41	4557858.47	898.22
612	7482254.27	4557867.54	898.64
613	7482259.52	4557881.91	899.06
614	7482263.07	4557891.48	899.37
615	7482266.94	4557903.04	899.06
616	7482270.66	4557913.10	899.47
617	7482274.23	4557920.04	899.60
618	7482268.22	4557922.96	899.33
619	7482259.67	4557926.82	898.78
620	7482251.25	4557930.91	898.36
621	7482237.30	4557937.60	897.58
622	7482228.67	4557941.74	896.86
623	7482230.61	4557944.80	897.02
624	7482237.74	4557955.92	897.49
625	7482248.01	4557968.33	897.90
626	7482263.72	4557979.28	899.12
627	7482274.20	4557992.99	899.39
628	7482288.55	4558003.30	900.19
629	7482301.25	4558024.58	901.35
630	7482317.49	4558039.86	903.13
631	7482320.43	4558034.42	903.19
632	7482318.77	4558034.56	903.10
633	7482317.09	4558034.88	903.07
634	7482314.18	4558027.04	902.81
635	7482315.97	4558026.05	902.87
636	7482317.85	4558024.79	903.03
637	7482313.30	4558012.49	902.59
638	7482306.84	4557997.73	901.97
639	7482307.19	4557997.43	901.97
640	7482308.43	4557997.38	901.85
641	7482310.24	4557997.04	902.12
642	7482309.06	4557989.80	901.87
643	7482307.64	4557989.75	901.72
644	7482306.25	4557989.80	901.67
645	7482302.83	4557977.19	901.15
646	7482304.16	4557976.32	901.17
647	7482305.51	4557975.58	901.26
648	7482300.48	4557963.24	900.67
649	7482297.44	4557963.78	900.70
650	7482298.69	4557962.94	900.66
Продолжува			

број на точка	Y	X	H
651	7482295.47	4557951.19	900.33
652	7482294.01	4557951.71	900.31
653	7482292.50	4557952.20	900.35
654	7482288.73	4557942.52	900.05
655	7482289.98	4557941.55	900.08
656	7482291.19	4557940.66	900.14
657	7482285.99	4557930.80	899.92
658	7482284.57	4557931.18	899.92
659	7482283.29	4557932.05	899.87
660	7482276.66	4557921.40	899.59
661	7482278.71	4557919.49	899.53
662	7482272.92	4557905.76	899.16
663	7482271.28	4557906.08	899.12
664	7482269.57	4557906.29	899.13
665	7482266.68	4557897.12	898.96
666	7482268.19	4557896.31	898.98
667	7482270.11	4557895.53	898.97
668	7482276.82	4557894.71	898.83
669	7482288.01	4557890.27	898.23
670	7482297.18	4557885.30	897.51
671	7482314.18	4557869.58	895.09
672	7482267.68	4557890.14	899.11
673	7482265.86	4557890.45	899.11
674	7482264.04	4557890.73	899.17
675	7482262.47	4557886.19	899.11
676	7482264.09	4557885.05	899.05
677	7482265.28	4557884.43	899.10
678	7482272.79	4557881.60	899.47
679	7482283.42	4557879.36	897.56
680	7482283.58	4557867.39	897.44
681	7482277.53	4557865.77	898.67
682	7482263.60	4557875.63	899.06
683	7482261.95	4557875.37	898.77
684	7482260.51	4557875.78	898.75
685	7482258.30	4557876.29	898.79
686	7482254.85	4557865.01	898.36
687	7482257.12	4557863.74	898.44
688	7482258.95	4557862.98	898.50
689	7482255.91	4557854.36	898.26
690	7482253.56	4557855.01	898.14
691	7482250.10	4557855.52	898.12
692	7482245.98	4557847.14	897.90
693	7482248.00	4557845.84	897.91
694	7482250.49	4557844.37	898.05
695	7482254.48	4557842.06	898.20
696	7482261.62	4557839.60	897.75
697	7482271.72	4557853.31	897.91
698	7482276.58	4557845.84	897.00
699	7482277.52	4557837.94	896.37
700	7482267.80	4557832.20	896.89
Продолжува			

ПРИЛОГ - Координати на снимени детални точки

број на точка	Y	X	H
701	7482258.25	4557833.38	897.48
702	7482243.93	4557833.36	897.72
703	7482241.52	4557834.15	897.59
704	7482239.45	4557834.55	897.65
705	7482233.98	4557824.03	897.38
706	7482234.95	4557822.87	897.32
707	7482236.32	4557821.70	897.40
708	7482231.86	4557814.70	897.28
709	7482230.15	4557815.30	897.22
710	7482228.21	4557816.31	897.26
711	7482238.20	4557810.30	896.86
712	7482250.82	4557812.80	896.22
713	7482262.03	4557822.08	896.30
714	7482222.83	4557801.70	897.03
715	7482220.54	4557802.95	896.99
716	7482218.56	4557803.85	896.99
717	7482209.66	4557794.27	896.76
718	7482210.29	4557792.95	896.77
719	7482211.14	4557791.10	896.80
720	7482197.37	4557782.25	896.63
721	7482195.90	4557783.64	896.56
722	7482195.02	4557784.76	896.59
723	7483230.99	4557595.86	732.49
724	7483233.64	4557595.02	731.44
725	7483234.65	4557595.00	730.60
726	7483235.14	4557594.87	730.56
727	7483228.74	4557594.82	732.58
728	7483226.77	4557594.73	732.65
729	7483223.70	4557593.67	733.74
730	7483218.08	4557592.54	735.67
731	7483212.29	4557594.53	737.20
732	7483209.46	4557570.94	742.31
733	7483203.37	4557568.02	744.61
734	7483197.68	4557564.06	746.29
735	7483202.50	4557562.51	745.62
736	7483192.91	4557559.63	747.13
737	7483183.74	4557560.06	748.47
738	7483176.91	4557557.54	749.04
739	7483167.83	4557563.74	750.03
740	7483160.25	4557568.14	750.90
741	7483162.28	4557576.34	750.97
742	7483163.53	4557582.22	750.58
743	7483173.89	4557583.80	748.42
744	7483173.57	4557576.09	748.99
745	7483171.27	4557568.99	749.62
746	7483169.52	4557561.65	749.86
747	7483177.32	4557556.12	748.97
748	7483184.62	4557547.20	747.88
749	7483193.19	4557544.53	746.48
750	7483203.01	4557541.32	744.77
Продолжува			

број на точка	Y	X	H
751	7483208.54	4557544.04	744.44
752	7483216.35	4557539.95	743.00
753	7483216.24	4557538.83	742.59
754	7483219.30	4557537.53	741.97
755	7483219.53	4557538.48	742.33
756	7483223.10	4557539.51	741.90
757	7483226.41	4557541.60	741.43
758	7483230.44	4557548.70	740.72
759	7483229.90	4557554.76	740.02
760	7483224.18	4557553.67	741.88
761	7483221.58	4557549.18	742.50
762	7483208.37	4557550.70	744.37
763	7483199.23	4557556.09	746.17
764	7483197.20	4557548.65	746.25
765	7483189.90	4557550.34	747.33
766	7483181.46	4557566.44	748.60
767	7483178.44	4557575.13	748.09
768	7483178.73	4557585.92	747.41
769	7483223.31	4557583.50	735.75
770	7483224.61	4557574.33	737.23
771	7483225.16	4557570.49	738.07
772	7483226.51	4557563.15	739.24
773	7483221.49	4557561.58	741.55
774	7483216.65	4557559.80	742.30
775	7483208.74	4557559.54	744.09
776	7483212.40	4557552.27	743.68
777	7483218.31	4557556.49	742.91
778	7483226.85	4557556.24	740.91
779	7483224.07	4557551.05	742.04
780	7483215.10	4557549.30	743.68
781	7483225.36	4557548.57	741.84
782	7483212.76	4557564.87	742.05
783	7483227.96	4557543.37	741.01
784	7483225.23	4557540.93	741.64
785	7483207.80	4557532.80	743.58
786	7483208.36	4557530.16	743.46
787	7483208.92	4557528.19	743.36
788	7483216.67	4557530.60	742.38
789	7483216.34	4557532.47	742.31
790	7483215.95	4557534.10	742.35
791	7483215.77	4557536.22	742.31
792	7483222.06	4557538.02	741.60
793	7483222.67	4557537.16	741.44
794	7483223.46	4557535.73	741.48
795	7483224.57	4557534.32	741.52
796	7483230.19	4557537.71	740.86
797	7483228.87	4557539.45	740.83
798	7483227.22	4557540.75	740.90
799	7483230.95	4557546.51	740.04
800	7483233.07	4557546.29	739.92
Продолжува			

ПРИЛОГ - Координати на снимени детални точки

број на точка	Y	X	H
801	7483236.54	4557545.98	740.16
802	7483237.18	4557545.89	740.36
803	7483237.29	4557549.78	739.87
804	7483236.41	4557549.79	739.68
805	7483234.67	4557549.68	739.52
806	7483232.11	4557549.91	739.52
807	7483231.56	4557556.79	738.48
808	7483233.30	4557557.42	738.48
809	7483234.74	4557558.30	738.61
810	7483233.31	4557564.28	737.75
811	7483231.48	4557563.86	737.44
812	7483229.69	4557563.55	737.67
813	7483227.77	4557571.33	736.35
814	7483229.22	4557571.93	736.19
815	7483231.00	4557572.74	736.27
816	7483230.21	4557581.04	735.03
817	7483227.86	4557581.19	734.59
818	7483226.30	4557581.27	734.83
819	7483223.75	4557581.58	735.73
820	7483219.13	4557581.97	736.99
821	7483222.03	4557588.63	735.04
822	7483223.35	4557588.56	734.24
823	7483225.93	4557588.39	733.74
824	7483226.39	4557588.26	733.49
825	7483229.95	4557588.11	733.72
826	7483234.88	4557538.13	740.30
827	7483228.96	4557527.41	739.29
828	7483226.83	4557517.50	738.24
829	7483224.22	4557520.52	739.45
830	7483226.31	4557526.27	740.03
831	7483228.71	4557533.36	740.59
832	7483223.36	4557529.66	740.95
833	7483220.62	4557525.86	741.15
834	7483216.06	4557522.14	741.32
835	7483218.41	4557530.26	742.21
836	7483210.20	4557526.79	742.90
837	7483210.05	4557524.22	742.81
838	7483205.81	4557525.80	743.44
839	7483205.47	4557519.82	742.80
840	7483203.24	4557514.85	742.13
841	7483204.79	4557511.88	741.48
842	7483194.31	4557527.27	745.27
843	7483190.24	4557519.27	744.47
844	7483186.37	4557518.10	744.50
845	7483192.87	4557511.80	742.58
846	7483187.67	4557510.19	742.45
847	7483177.82	4557507.23	741.81
848	7483178.62	4557513.33	743.45
849	7483179.63	4557520.25	745.11
850	7483180.13	4557527.05	746.55
Продолжува			

број на точка	Y	X	H
851	7483175.09	4557535.52	747.63
852	7483175.82	4557540.77	748.16
853	7483175.29	4557540.38	747.88
854	7483172.58	4557544.94	748.92
855	7483172.21	4557544.69	748.70
856	7483170.89	4557542.05	748.71
857	7483169.28	4557537.43	748.25
858	7483170.16	4557528.11	746.98
859	7483169.96	4557519.73	745.08
860	7483165.92	4557522.41	744.94
861	7483160.68	4557523.40	745.72
862	7483163.77	4557531.16	747.55
863	7483156.79	4557535.56	748.31
864	7483146.32	4557536.22	749.01
865	7483136.16	4557538.88	750.34
866	7483123.92	4557542.54	751.96
867	7483115.18	4557544.88	753.33
868	7483111.17	4557546.56	754.15
869	7483116.55	4557553.45	754.46
870	7483119.79	4557558.02	754.38
871	7483127.66	4557558.53	753.44
872	7483136.14	4557554.91	752.42
873	7483130.97	4557549.59	752.54
874	7483146.95	4557545.11	750.42
875	7483157.58	4557542.78	749.44
876	7483167.18	4557538.83	748.52
877	7483169.36	4557541.98	748.57
878	7483169.58	4557545.19	748.91
879	7483152.63	4557557.17	751.44
880	7483139.66	4557561.80	752.85
881	7483116.20	4557569.52	755.87
882	7483104.78	4557540.49	754.18
883	7483099.35	4557530.63	752.85
884	7483096.06	4557530.98	753.17
885	7483096.61	4557530.75	753.38
886	7483094.14	4557532.19	753.50
887	7483099.10	4557540.41	754.92
888	7483101.25	4557539.62	754.75
889	7483101.29	4557544.23	755.29
890	7483103.34	4557543.51	755.19
891	7483106.00	4557549.80	755.65
892	7483104.25	4557550.78	755.83
893	7483108.06	4557549.31	755.32
894	7483106.74	4557557.02	756.19
895	7483108.93	4557556.85	755.95
896	7483109.82	4557565.19	756.13
897	7483111.70	4557564.89	755.95
898	7483114.10	4557568.88	756.01
899	7483111.70	4557569.87	756.30
900	7483114.05	4557575.64	756.73
Продолжува			

ПРИЛОГ - Координати на снимени детални точки

број на точка	Y	X	H
901	7483116.78	4557575.23	756.33
902	7483095.57	4557574.24	759.17
903	7483095.71	4557573.11	758.31
904	7483095.92	4557571.48	759.11
905	7483101.10	4557571.53	758.05
906	7483101.30	4557572.42	757.51
907	7483101.63	4557573.92	758.40
908	7483109.96	4557572.78	757.00
909	7483109.74	4557571.18	756.88
910	7483109.85	4557571.91	756.24
911	7483115.31	4557570.40	755.88
912	7483115.44	4557570.83	755.44
913	7483115.52	4557571.45	756.00
914	7483122.27	4557569.65	755.10
915	7483122.00	4557569.08	754.68
916	7483121.58	4557568.30	755.17
917	7483122.19	4557561.37	754.32
918	7483133.14	4557559.16	752.88
919	7483146.36	4557556.74	751.84
920	7483142.50	4557565.31	752.81
921	7483156.44	4557558.81	751.18
922	7483155.61	4557558.28	750.94
923	7483162.31	4557556.05	750.32
924	7483161.72	4557554.92	750.11
925	7483160.62	4557552.35	750.40
926	7483168.95	4557549.35	749.47
927	7483168.46	4557548.66	749.05
928	7483175.16	4557541.86	748.32
929	7483174.68	4557541.31	748.01
930	7483150.41	4557569.28	752.38
931	7483152.62	4557577.34	752.21
932	7483151.42	4557586.50	752.16
933	7483150.77	4557595.75	750.97
934	7483141.15	4557573.25	753.50
935	7483142.48	4557580.55	753.54
936	7483146.87	4557589.25	752.57
937	7483145.94	4557594.17	752.08
938	7483134.53	4557594.91	754.10
939	7483131.98	4557589.12	754.90
940	7483130.58	4557583.54	755.16
941	7483127.94	4557577.93	755.17
942	7483117.36	4557581.21	756.51
943	7483116.75	4557593.37	755.47
944	7483110.40	4557605.19	755.02
945	7483099.66	4557613.45	754.72
946	7483089.90	4557623.85	754.39
947	7483108.00	4557582.96	757.95
948	7483095.94	4557580.92	759.89
949	7483096.32	4557584.80	759.96
950	7483104.41	4557588.10	758.09
Продолжува			

број на точка	Y	X	H
951	7483102.58	4557594.28	758.49
952	7483096.43	4557597.58	759.56
953	7483087.22	4557596.25	761.40
954	7483080.11	4557593.79	763.17
955	7483074.08	4557600.51	764.43
956	7483067.23	4557607.67	766.10
957	7483062.11	4557603.50	767.72
958	7483052.29	4557602.59	770.06
959	7483049.48	4557608.00	771.16
960	7483047.08	4557611.90	771.49
961	7483051.92	4557616.63	769.71
962	7483047.89	4557622.37	770.28
963	7483049.04	4557627.91	769.03
964	7483046.57	4557635.63	768.37
965	7483041.30	4557641.88	768.37
966	7483037.44	4557649.62	768.26
967	7483033.02	4557655.31	768.79
968	7483033.99	4557648.21	770.19
969	7483033.54	4557643.59	771.45
970	7483032.09	4557640.08	772.63
971	7483027.82	4557637.89	774.44
972	7483020.58	4557638.68	776.16
973	7483015.69	4557631.48	777.93
974	7483039.85	4557611.60	773.74
975	7483046.71	4557606.55	771.75
976	7483055.75	4557599.95	768.95
977	7483058.23	4557593.32	767.89
978	7483055.38	4557586.77	767.75
979	7483061.34	4557582.75	766.33
980	7483069.91	4557581.47	764.38
981	7483069.57	4557595.04	765.30
982	7483073.76	4557577.78	763.32
983	7483091.70	4557590.19	760.84
984	7483084.08	4557574.88	761.19
985	7483080.82	4557570.92	761.72
986	7483076.83	4557565.80	762.28
987	7483071.15	4557567.53	763.72
988	7483067.52	4557559.45	764.30
989	7483063.65	4557557.09	764.11
990	7483059.14	4557557.90	765.14
991	7483059.71	4557559.43	764.54
992	7483060.68	4557560.90	765.48
993	7483058.28	4557563.32	766.11
994	7483057.30	4557562.82	765.84
995	7483055.71	4557561.57	766.42
996	7483050.88	4557566.80	767.52
997	7483052.63	4557569.62	767.10
998	7483053.64	4557570.34	767.49
999	7483048.24	4557573.76	768.49
1000	7483048.87	4557574.68	768.01
Продолжува			

ПРИЛОГ - Координати на снимени детални точки

број на точка	Y	X	H
1001	7483050.23	4557575.65	768.50
1002	7483052.19	4557577.93	767.95
1003	7483052.17	4557577.92	767.96
1004	7483059.11	4557572.12	766.05
1005	7483064.80	4557568.44	764.99
1006	7483065.34	4557577.62	765.22
1007	7483058.17	4557582.65	767.03
1008	7483056.37	4557588.49	767.22
1009	7483047.95	4557599.34	770.57
1010	7483042.91	4557564.48	767.91
1011	7483042.17	4557569.12	768.63
1012	7483037.43	4557571.36	769.56
1013	7483035.16	4557569.52	769.76
1014	7483030.91	4557573.12	770.77
1015	7483032.79	4557575.37	770.98
1016	7483029.06	4557582.03	772.54
1017	7483026.27	4557581.78	772.56
1018	7483021.77	4557586.24	773.77
1019	7483023.11	4557591.36	773.84
1020	7483017.92	4557594.07	774.93
1021	7483016.10	4557590.29	774.96
1022	7483014.72	4557585.50	774.99
1023	7483007.24	4557588.94	776.20
1024	7483006.94	4557594.17	776.40
1025	7483000.37	4557594.77	777.53
1026	7482997.30	4557591.53	777.97
1027	7482985.87	4557595.29	779.87
1028	7482986.75	4557599.31	780.11
1029	7483000.06	4557602.67	778.64
1030	7483007.40	4557612.62	779.18
1031	7483010.24	4557614.99	779.14
1032	7483015.15	4557614.40	778.18
1033	7483019.23	4557616.35	777.81
1034	7483016.84	4557620.84	777.98
1035	7483023.83	4557618.90	776.59
1036	7483028.43	4557615.19	775.65
1037	7483023.99	4557608.08	776.19
1038	7483028.50	4557605.59	775.27
1039	7483030.20	4557598.76	774.12
1040	7483034.18	4557605.74	774.10
1041	7483035.97	4557599.63	773.46
1042	7483036.35	4557596.29	773.01
1043	7483036.72	4557591.13	772.08
1044	7483038.00	4557587.41	771.34
1045	7483035.23	4557582.36	771.33
1046	7483041.30	4557572.97	769.22
1047	7483035.21	4557561.98	768.84
1048	7483031.65	4557559.86	769.06
1049	7483032.53	4557553.69	767.44
1050	7483035.73	4557553.39	767.27
Продолжува			

број на точка	Y	X	H
1051	7483033.49	4557544.39	764.79
1052	7483036.22	4557544.18	764.66
1053	7483034.18	4557539.33	763.44
1054	7483036.64	4557539.07	763.41
1055	7483035.98	4557531.80	761.88
1056	7483033.68	4557531.82	761.76
1057	7483030.27	4557523.44	760.49
1058	7483032.80	4557522.18	760.34
1059	7483029.14	4557514.84	759.68
1060	7483026.26	4557514.45	759.44
1061	7483026.28	4557505.08	758.56
1062	7483028.39	4557505.14	758.22
1063	7483030.25	4557498.67	757.53
1064	7483028.06	4557497.20	757.55
1065	7483033.52	4557489.09	756.25
1066	7483035.74	4557490.59	756.08
1067	7483043.26	4557480.72	754.57
1068	7483046.37	4557482.44	754.19
1069	7483051.40	4557475.33	753.27
1070	7483053.23	4557477.40	752.89
1071	7483056.11	4557471.66	752.40
1072	7483058.97	4557473.64	752.06
1073	7483062.50	4557464.54	750.64
1074	7483065.33	4557466.18	750.32
1075	7483062.10	4557481.32	751.90
1076	7483064.27	4557480.85	751.61
1077	7483067.05	4557485.02	751.67
1078	7483065.78	4557486.60	751.75
1079	7483072.19	4557494.77	750.35
1080	7483074.66	4557493.91	750.16
1081	7483078.48	4557501.00	750.34
1082	7483076.80	4557502.70	750.38
1083	7483081.68	4557510.97	750.89
1084	7483083.70	4557510.22	750.72
1085	7483085.90	4557518.47	751.32
1086	7483087.91	4557518.21	751.32
1087	7483089.53	4557524.17	752.03
1088	7483091.19	4557523.30	752.00
1089	7483093.05	4557530.00	753.01
1090	7483095.03	4557529.17	752.90
1091	7483106.40	4557562.53	756.60
1092	7483097.78	4557562.86	758.25
1093	7483090.41	4557562.82	759.91
1094	7483085.11	4557562.97	761.21
1095	7483079.88	4557558.57	761.95
1096	7483084.23	4557551.82	760.40
1097	7483089.86	4557547.10	758.73
1098	7483097.86	4557540.42	755.54
1099	7483091.91	4557532.83	754.28
1100	7483083.78	4557533.20	756.23
Продолжува			

ПРИЛОГ - Координати на снимени детални точки

број на точка	Y	X	H
1101	7483082.41	4557539.07	758.10
1102	7483076.63	4557543.85	760.45
1103	7483074.27	4557546.48	761.27
1104	7483069.65	4557552.00	763.37
1105	7483068.53	4557541.26	761.03
1106	7483063.90	4557537.22	760.32
1107	7483058.34	4557530.95	760.45
1108	7483050.92	4557526.87	761.19
1109	7483050.08	4557514.38	757.79
1110	7483062.22	4557514.29	755.98
1111	7483078.49	4557513.89	752.48
1112	7483049.82	4557507.94	756.41
1113	7483043.94	4557518.03	758.95
1114	7483040.24	4557525.01	760.86
1115	7483034.72	4557524.70	760.60
1116	7483035.04	4557527.94	761.01
1117	7483041.59	4557532.06	761.43
1118	7483042.96	4557530.81	761.48
1119	7483047.65	4557533.18	762.41
1120	7483047.20	4557535.13	762.47
1121	7483050.81	4557539.38	763.44
1122	7483053.00	4557538.98	763.47
1123	7483054.00	4557544.99	764.57
1124	7483051.77	4557545.39	764.93
1125	7483050.62	4557549.38	765.64
1126	7483050.63	4557549.40	765.64
1127	7483057.49	4557548.00	765.44
1128	7483061.36	4557548.84	764.88
1129	7483051.75	4557535.86	763.03
1130	7483046.38	4557529.82	762.62
1131	7483046.15	4557536.76	763.06
1132	7483044.10	4557539.59	763.07
1133	7483040.22	4557539.58	763.31
1134	7483045.06	4557545.98	764.12
1135	7483049.00	4557546.07	765.34
1136	7483045.93	4557554.97	766.17
1137	7483042.36	4557558.20	767.07
1138	7483037.84	4557557.75	768.07
1139	7483027.93	4557569.76	770.32
1140	7483015.46	4557573.68	772.05
1141	7483003.38	4557573.50	773.45
1142	7482993.78	4557578.05	775.58
1143	7482993.22	4557583.40	776.31
1144	7482985.42	4557585.96	777.65
1145	7482974.50	4557589.49	778.97
1146	7482960.71	4557590.30	779.02
1147	7482945.84	4557589.46	778.62
1148	7482940.48	4557596.95	779.20
1149	7482933.24	4557595.94	780.08
1150	7482928.05	4557590.85	781.68
Продолжува			

број на точка	Y	X	H
1151	7482929.41	4557583.41	781.40
1152	7482921.17	4557586.24	783.07
1153	7482912.49	4557585.84	784.28
1154	7482901.54	4557584.47	785.82
1155	7482891.06	4557584.99	787.16
1156	7482882.38	4557582.78	787.74
1157	7482876.02	4557575.62	787.49
1158	7482866.07	4557568.65	786.20
1159	7482861.83	4557572.90	787.30
1160	7482860.41	4557583.34	788.49
1161	7482858.13	4557589.73	789.73
1162	7482842.02	4557595.85	790.88
1163	7482832.90	4557602.33	790.50
1164	7482818.00	4557604.94	791.56
1165	7482803.36	4557600.68	794.25
1166	7482804.75	4557603.61	793.99
1167	7482815.72	4557608.15	792.23
1168	7482831.71	4557612.59	791.18
1169	7482838.64	4557603.56	791.24
1170	7482846.12	4557597.70	790.85
1171	7482849.40	4557605.68	790.52
1172	7482850.11	4557609.78	790.08
1173	7482850.76	4557613.27	789.94
1174	7482859.55	4557591.32	789.93
1175	7482873.83	4557595.38	788.95
1176	7482876.74	4557603.63	788.72
1177	7482891.12	4557597.81	787.42
1178	7482905.87	4557598.54	785.46
1179	7482909.72	4557607.13	785.04
1180	7482911.85	4557613.14	785.49
1181	7482924.74	4557616.39	784.31
1182	7482925.00	4557614.10	783.51
1183	7482925.58	4557605.89	782.28
1184	7482956.20	4557597.75	780.65
1185	7482956.94	4557604.07	782.20
1186	7482947.14	4557607.70	782.84
1187	7482942.56	4557609.95	783.14
1188	7482935.99	4557614.67	783.62
1189	7482925.76	4557617.38	784.28
1190	7482916.54	4557613.71	784.97
1191	7482932.22	4557608.35	781.45
1192	7482937.55	4557605.33	780.31
1193	7482947.69	4557601.24	780.64
1194	7482950.37	4557604.73	782.21
1195	7482988.79	4557600.60	779.65
1196	7482999.02	4557602.86	778.77
1197	7483010.81	4557614.01	778.95
1198	7483017.99	4557607.90	776.98
1199	7483022.04	4557602.70	775.36
1200	7483029.79	4557606.72	775.19
Продолжува			

ПРИЛОГ - Координати на снимени детални точки

број на точка	Y	X	H
1201	7483032.65	4557609.39	774.74
1202	7483009.76	4557628.88	778.63
1203	7483003.71	4557627.67	779.81
1204	7483004.22	4557621.72	779.62
1205	7482997.51	4557625.03	780.69
1206	7482986.83	4557633.89	781.37
1207	7482979.27	4557629.04	782.16
1208	7482971.54	4557625.45	782.49
1209	7482976.71	4557619.99	782.42
1210	7482978.00	4557615.90	782.48
1211	7482999.96	4557617.59	780.34
1212	7482993.55	4557622.68	781.17
1213	7482989.95	4557628.36	781.37
1214	7482972.88	4557610.95	782.07
1215	7482964.40	4557613.07	782.63
1216	7482966.46	4557617.92	783.00
1217	7482967.15	4557624.64	782.90
1218	7482968.19	4557629.64	782.77
1219	7482956.92	4557634.53	782.83
1220	7482958.31	4557624.75	783.32
1221	7482952.05	4557617.33	783.45
1222	7482944.66	4557620.48	783.93
1223	7482938.84	4557622.75	784.26
1224	7482943.48	4557629.32	783.73
1225	7482943.22	4557634.67	783.28
1226	7482934.67	4557624.48	784.44
1227	7482927.48	4557625.49	784.23
1228	7482927.59	4557627.96	784.75
1229	7482924.70	4557628.41	784.98
1230	7482924.49	4557626.00	784.28
1231	7482920.16	4557632.90	784.43
1232	7482911.46	4557623.73	785.25
1233	7482907.75	4557632.48	785.12
1234	7482910.42	4557639.28	784.03
1235	7482919.05	4557642.54	783.12
1236	7482924.39	4557642.17	783.01
1237	7482932.67	4557643.13	782.52
1238	7482935.27	4557649.15	781.36
1239	7482943.40	4557644.18	782.10
1240	7482913.37	4557642.45	783.29
1241	7482903.66	4557636.03	784.87
1242	7482897.63	4557640.48	784.29
1243	7482893.74	4557641.94	784.07
1244	7482903.55	4557631.79	785.62
1245	7482897.25	4557629.03	786.26
1246	7482898.03	4557623.31	786.23
1247	7482900.15	4557619.37	786.43
1248	7482888.63	4557616.64	787.14
1249	7482885.11	4557623.21	787.36
1250	7482883.35	4557630.19	786.84
Продолжува			

број на точка	Y	X	H
1251	7482871.38	4557615.92	788.61
1252	7482872.16	4557623.56	788.16
1253	7482874.97	4557633.54	786.41
1254	7482885.30	4557641.60	784.41
1255	7482864.80	4557635.81	785.99
1256	7482857.88	4557639.33	784.47
1257	7482861.79	4557627.17	787.87
1258	7482860.09	4557632.29	786.71
1259	7482861.67	4557620.13	789.18
1260	7482845.84	4557619.67	789.99
1261	7482847.46	4557627.13	787.63
1262	7482852.59	4557637.25	784.45
1263	7482845.47	4557619.74	789.99
1264	7482829.51	4557622.24	791.20
1265	7482830.65	4557631.92	788.54
1266	7482827.45	4557636.07	787.45
1267	7482822.09	4557636.46	787.79
1268	7482817.84	4557639.31	786.50
1269	7482815.56	4557637.82	786.08
1270	7482822.05	4557634.93	788.48
1271	7482797.96	4557617.20	794.19
1272	7482796.10	4557614.13	794.60
1273	7482787.89	4557613.78	796.00
1274	7482787.20	4557618.23	796.13
1275	7482780.63	4557618.86	797.56
1276	7482779.44	4557615.71	797.67
1277	7482772.54	4557619.59	799.40
1278	7482770.74	4557616.31	799.66
1279	7482764.51	4557616.10	801.05
1280	7482763.64	4557619.12	801.35
1281	7482756.68	4557616.25	802.85
1282	7482757.91	4557613.16	802.79
1283	7482755.05	4557610.93	803.61
1284	7482752.71	4557612.93	803.81
1285	7482749.18	4557608.92	804.81
1286	7482751.03	4557606.21	804.88
1287	7482745.99	4557600.97	805.87
1288	7482742.99	4557602.68	806.07
1289	7482738.45	4557599.51	806.81
1290	7482739.67	4557596.63	806.68
1291	7482744.54	4557597.39	806.54
1292	7482750.25	4557596.88	805.38
1293	7482757.72	4557597.67	803.91
1294	7482762.77	4557605.58	802.79
1295	7482755.72	4557608.93	804.00
1296	7482764.69	4557610.79	802.00
1297	7482775.34	4557608.08	799.60
1298	7482779.38	4557604.48	798.39
1299	7482783.84	4557601.01	798.05
1300	7482776.56	4557594.02	799.78
Продолжува			

ПРИЛОГ - Координати на снимени детални точки

број на точка	Y	X	H
1301	7482772.70	4557589.05	800.63
1302	7482770.06	4557587.86	800.76
1303	7482767.49	4557593.63	801.15
1304	7482762.06	4557599.87	802.84
1305	7482755.88	4557596.79	804.29
1306	7482748.85	4557595.84	805.59
1307	7482746.07	4557591.18	806.43
1308	7482748.45	4557588.14	805.19
1309	7482753.50	4557584.86	804.20
1310	7482754.48	4557581.66	804.02
1311	7482755.93	4557585.60	803.28
1312	7482751.02	4557590.44	804.41
1313	7482755.16	4557596.65	804.44
1314	7482770.66	4557584.85	800.75
1315	7482768.23	4557581.57	801.47
1316	7482763.14	4557578.27	802.45
1317	7482764.06	4557586.69	801.38
1318	7482774.63	4557576.11	800.78
1319	7482778.08	4557570.74	801.06
1320	7482779.50	4557571.96	800.94
1321	7482782.82	4557574.46	799.83
1322	7482790.85	4557579.01	798.27
1323	7482801.33	4557586.66	796.28
1324	7482813.62	4557590.30	794.03
1325	7482822.60	4557596.25	792.00
1326	7482826.79	4557598.87	790.27
1327	7482825.32	4557601.82	789.75
1328	7482828.18	4557597.42	789.46
1329	7482830.42	4557593.50	787.84
1330	7482835.71	4557591.10	786.96
1331	7482840.01	4557589.00	786.49
1332	7482848.18	4557585.21	784.48
1333	7482852.31	4557579.73	783.27
1334	7482853.00	4557571.27	781.69
1335	7482853.96	4557566.45	779.99
1336	7482855.69	4557558.10	777.93
1337	7482857.49	4557555.03	776.74
1338	7482853.10	4557549.67	779.57
1339	7482852.32	4557553.44	780.70
1340	7482849.22	4557558.99	782.19
1341	7482845.77	4557562.38	784.54
1342	7482845.26	4557567.62	786.69
1343	7482843.49	4557573.01	787.71
1344	7482841.06	4557580.02	788.55
1345	7482836.29	4557582.91	790.11
1346	7482832.27	4557582.55	791.45
1347	7482825.28	4557587.12	792.47
1348	7482823.76	4557591.61	791.81
1349	7482819.50	4557588.85	793.54
1350	7482815.96	4557582.85	794.52
Продолжува			

број на точка	Y	X	H
1351	7482809.43	4557583.08	795.34
1352	7482813.74	4557575.09	793.96
1353	7482820.20	4557572.80	791.89
1354	7482824.76	4557579.70	792.95
1355	7482827.37	4557571.34	790.12
1356	7482818.81	4557567.99	790.30
1357	7482815.20	4557560.58	787.95
1358	7482806.72	4557555.04	789.09
1359	7482798.12	4557549.14	789.87
1360	7482794.30	4557543.22	790.21
1361	7482791.17	4557541.37	791.32
1362	7482785.20	4557534.40	792.48
1363	7482782.14	4557532.56	792.32
1364	7482778.76	4557532.56	791.58
1365	7482774.20	4557528.67	793.00
1366	7482764.87	4557519.73	792.39
1367	7482760.66	4557517.96	790.95
1368	7482753.29	4557511.54	793.76
1369	7482741.56	4557508.65	795.72
1370	7482736.95	4557505.81	794.72
1371	7482731.52	4557501.29	794.33
1372	7482728.58	4557498.29	794.01
1373	7482724.41	4557494.86	793.72
1374	7482720.68	4557487.55	797.05
1375	7482716.20	4557483.23	797.19
1376	7482709.59	4557481.14	796.98
1377	7482703.68	4557480.51	797.26
1378	7482700.41	4557476.85	797.12
1379	7482698.35	4557475.19	797.05
1380	7482697.05	4557473.67	798.15
1381	7482692.95	4557468.99	799.37
1382	7482684.00	4557466.08	800.35
1383	7482682.85	4557465.63	799.83
1384	7482681.06	4557464.41	798.86
1385	7482679.63	4557462.23	799.16
1386	7482679.59	4557462.26	799.15
1387	7482675.72	4557458.74	797.00
1388	7482673.73	4557463.44	800.25
1389	7482673.26	4557465.73	802.03
1390	7482668.44	4557469.23	804.94
1391	7482661.15	4557470.41	807.13
1392	7482656.94	4557474.30	809.42
1393	7482655.86	4557475.97	810.95
1394	7482656.70	4557481.01	813.97
1395	7482657.68	4557482.99	814.60
1396	7482659.37	4557486.48	815.65
1397	7482660.12	4557490.33	816.68
1398	7482668.95	4557491.27	814.44
1399	7482673.13	4557494.95	814.55
1400	7482678.21	4557496.57	813.41
Продолжува			

ПРИЛОГ - Координати на снимени детални точки

број на точка	Y	X	H
1401	7482682.71	4557496.60	812.21
1402	7482685.60	4557496.38	811.55
1403	7482691.72	4557498.95	810.69
1404	7482694.29	4557500.62	810.66
1405	7482699.91	4557503.46	809.27
1406	7482701.41	4557504.99	808.43
1407	7482703.04	4557506.95	808.51
1408	7482703.76	4557510.36	809.33
1409	7482707.52	4557512.72	808.71
1410	7482709.97	4557515.18	808.97
1411	7482711.49	4557521.00	810.99
1412	7482715.89	4557524.35	810.84
1413	7482720.63	4557525.62	809.52
1414	7482726.59	4557527.88	808.28
1415	7482735.54	4557531.22	806.01
1416	7482740.71	4557530.92	802.98
1417	7482743.16	4557531.33	802.03
1418	7482748.51	4557533.64	801.48
1419	7482750.16	4557534.61	800.87
1420	7482752.95	4557536.68	801.77
1421	7482763.46	4557542.11	800.09
1422	7482767.97	4557544.78	798.61
1423	7482769.05	4557545.65	797.80
1424	7482772.98	4557546.07	798.79
1425	7482779.89	4557550.48	798.12
1426	7482786.22	4557556.08	796.35
1427	7482791.69	4557562.48	796.24
1428	7482799.69	4557569.24	795.88
1429	7482804.72	4557575.03	795.48
1430	7482807.61	4557580.36	795.66
1431	7482813.23	4557590.21	794.12
1432	7482802.24	4557586.70	796.22
1433	7482798.36	4557577.00	797.09
1434	7482800.21	4557569.37	795.69
1435	7482787.62	4557571.49	799.11
1436	7482784.00	4557568.45	799.88
1437	7482783.44	4557562.86	798.75
1438	7482776.79	4557558.15	800.85
1439	7482766.04	4557554.59	802.40
1440	7482760.02	4557556.76	804.09
1441	7482753.59	4557558.30	805.16
1442	7482756.40	4557552.44	803.41
1443	7482756.40	4557550.24	802.63
1444	7482745.35	4557548.11	806.79
1445	7482734.53	4557550.45	809.02
1446	7482725.57	4557542.86	810.97
1447	7482717.51	4557538.10	813.00
1448	7482711.78	4557536.47	814.84
1449	7482713.49	4557543.51	814.38
1450	7482718.07	4557546.79	812.61
Продолжува			

број на точка	Y	X	H
1451	7482720.70	4557542.72	811.65
1452	7482727.21	4557549.89	810.78
1453	7482741.06	4557555.32	807.68
1454	7482752.66	4557555.85	805.19
1455	7482761.13	4557556.97	803.80
1456	7482760.96	4557564.85	803.74
1457	7482766.91	4557561.98	803.06
1458	7482766.90	4557558.00	803.18
1459	7482772.48	4557560.92	802.25
1460	7482777.10	4557562.96	801.57
1461	7482780.26	4557570.36	801.19
1462	7482776.20	4557576.90	801.51
1463	7482774.53	4557577.45	800.75
1464	7482776.60	4557572.46	800.87
1465	7482778.84	4557567.91	800.92
1466	7482776.19	4557564.37	801.18
1467	7482770.71	4557563.53	801.53
1468	7482765.12	4557566.94	801.75
1469	7482760.55	4557567.30	802.44
1470	7482755.08	4557569.97	803.30
1471	7482753.98	4557572.83	803.52
1472	7482777.54	4557565.50	801.11
1473	7482752.61	4557569.94	804.53
1474	7482749.33	4557577.55	804.78
1475	7482744.77	4557574.64	805.63
1476	7482734.39	4557571.04	808.20
1477	7482729.05	4557566.98	809.85
1478	7482723.37	4557562.85	811.41
1479	7482717.07	4557550.66	813.10
1480	7482724.45	4557553.67	811.44
1481	7482742.25	4557555.98	807.42
1482	7482749.47	4557561.56	805.65
1483	7482748.67	4557562.65	805.22
1484	7482747.51	4557563.91	805.90
1485	7482750.61	4557567.12	805.11
1486	7482752.92	4557566.41	804.28
1487	7482754.37	4557565.61	804.62
1488	7482745.39	4557581.14	805.48
1489	7482739.78	4557585.86	806.26
1490	7482732.98	4557591.07	808.02
1491	7482721.30	4557591.15	810.06
1492	7482716.16	4557588.20	811.05
1493	7482713.03	4557583.04	811.56
1494	7482712.96	4557578.62	811.95
1495	7482713.01	4557571.06	812.46
1496	7482716.21	4557562.93	813.11
1497	7482717.66	4557568.23	811.79
1498	7482718.09	4557576.25	810.43
1499	7482716.00	4557583.26	810.60
1500	7482724.44	4557587.60	809.53
Продолжува			

ПРИЛОГ - Координати на снимени детални точки

број на точка	Y	X	H
1501	7482734.01	4557587.70	807.61
1502	7482733.14	4557582.33	807.44
1503	7482725.27	4557581.17	808.82
1504	7482719.49	4557576.45	810.00
1505	7482725.45	4557573.37	809.83
1506	7482730.36	4557566.99	809.52
1507	7482730.03	4557574.46	808.75
1508	7482735.94	4557582.26	807.17
1509	7482728.53	4557585.18	808.55
1510	7482726.24	4557593.42	808.36
1511	7482725.99	4557594.00	808.36
1512	7482723.24	4557593.32	808.90
1513	7482723.35	4557592.72	808.93
1514	7482720.51	4557591.88	809.36
1515	7482720.28	4557592.36	809.36
1516	7482717.90	4557591.42	809.78
1517	7482717.87	4557590.57	809.96
1518	7482715.57	4557588.84	810.17
1519	7482715.04	4557589.13	810.38
1520	7482723.18	4557600.63	810.03
1521	7482715.25	4557596.18	811.39
1522	7482706.48	4557591.29	812.57
1523	7482697.65	4557589.19	813.53
1524	7482696.02	4557592.61	813.56
1525	7482705.11	4557595.32	812.77
1526	7482716.29	4557600.27	811.12
1527	7482723.95	4557603.85	809.31
1528	7482718.84	4557607.25	808.42
1529	7482713.93	4557607.52	808.28
1530	7482708.43	4557610.34	807.75
1531	7482701.08	4557610.31	807.18
1532	7482695.05	4557605.64	808.61
1533	7482684.84	4557601.65	809.03
1534	7482686.89	4557609.43	805.09
1535	7482694.24	4557615.96	804.56
1536	7482702.07	4557615.71	805.05
1537	7482710.31	4557618.60	805.43
1538	7482720.46	4557620.67	804.38
1539	7482724.54	4557619.61	803.06
1540	7482729.31	4557620.62	802.67
1541	7482734.29	4557624.17	800.73
1542	7482738.26	4557626.76	798.68
1543	7482743.29	4557625.21	797.39
1544	7482748.93	4557627.22	797.44
1545	7482755.22	4557631.43	797.09
1546	7482763.85	4557635.79	795.44
1547	7482769.93	4557637.05	794.64
1548	7482776.21	4557634.96	794.75
1549	7482776.27	4557634.90	794.77
1550	7482787.20	4557635.64	792.10
Продолжува			

број на точка	Y	X	H
1551	7482790.99	4557631.51	791.37
1552	7482799.35	4557629.81	788.77
1553	7482806.52	4557630.40	787.66
1554	7482802.94	4557635.07	785.37
1555	7482806.74	4557638.81	783.92
1556	7482807.92	4557643.72	781.55
1557	7482812.87	4557644.83	782.34
1558	7482817.32	4557651.73	779.98
1559	7482824.15	4557653.45	780.98
1560	7482810.01	4557647.51	780.81
1561	7482808.07	4557647.96	779.81
1562	7482803.85	4557649.34	781.83
1563	7482800.91	4557644.36	785.12
1564	7482796.61	4557637.64	787.84
1565	7482791.89	4557624.70	792.21
1566	7482783.20	4557627.30	795.65
1567	7482776.47	4557626.93	797.49
1568	7482773.43	4557626.90	797.84
1569	7482766.61	4557628.46	798.12
1570	7482761.05	4557625.52	799.42
1571	7482756.64	4557622.57	800.81
1572	7482751.20	4557620.79	800.98
1573	7482749.31	4557616.49	802.70
1574	7482742.69	4557615.15	802.16
1575	7482739.05	4557614.26	801.92
1576	7482733.91	4557615.54	803.07
1577	7482730.30	4557613.51	804.40
1578	7482724.47	4557620.77	802.42
1579	7482718.94	4557612.82	807.02
1580	7482697.86	4557608.54	808.04
1581	7482691.15	4557602.15	809.52
1582	7482684.80	4557600.82	809.28
1583	7482678.13	4557599.51	807.36
1584	7482671.86	4557599.57	810.12
1585	7482663.40	4557598.88	810.01
1586	7482669.86	4557590.49	814.41
1587	7482667.59	4557584.37	817.26
1588	7482675.17	4557578.17	817.22
1589	7482664.54	4557580.88	818.12
1590	7482666.57	4557574.84	818.80
1591	7482656.85	4557573.15	820.17
1592	7482651.60	4557578.43	820.03
1593	7482646.23	4557568.22	821.60
1594	7482638.59	4557572.24	822.53
1595	7482638.10	4557566.98	823.08
1596	7482628.79	4557566.58	823.98
1597	7482625.39	4557571.79	823.82
1598	7482617.16	4557564.54	825.55
1599	7482615.30	4557574.23	825.09
1600	7482613.26	4557565.37	825.77
Продолжува			

ПРИЛОГ - Координати на снимени детални точки

број на точка	Y	X	H
1601	7482609.89	4557571.33	825.59
1602	7482602.21	4557568.40	826.97
1603	7482601.48	4557563.59	827.80
1604	7482595.91	4557567.82	827.85
1605	7482595.29	4557564.79	828.55
1606	7482588.49	4557567.64	829.51
1607	7482587.63	4557563.79	830.42
1608	7482581.20	4557566.79	831.31
1609	7482583.64	4557562.00	831.96
1610	7482573.85	4557558.41	833.89
1611	7482566.15	4557565.08	834.67
1612	7482569.40	4557574.61	833.40
1613	7482563.79	4557581.87	834.12
1614	7482557.98	4557585.40	835.37
1615	7482548.53	4557591.11	836.26
1616	7482540.93	4557599.85	837.36
1617	7482535.91	4557604.43	837.73
1618	7482539.12	4557592.06	837.81
1619	7482548.82	4557584.78	836.93
1620	7482562.04	4557573.90	835.23
1621	7482574.34	4557564.73	833.52
1622	7482586.06	4557562.41	831.50
1623	7482594.89	4557558.96	830.68
1624	7482606.61	4557555.37	829.06
1625	7482617.65	4557558.98	827.38
1626	7482632.86	4557561.16	824.89
1627	7482645.96	4557564.41	822.69
1628	7482663.33	4557569.45	820.84
1629	7482674.16	4557572.86	818.13
1630	7482685.39	4557575.09	815.81
1631	7482688.93	4557581.99	814.41
1632	7482690.76	4557581.24	814.76
1633	7482696.12	4557584.40	813.74
1634	7482696.78	4557587.37	812.99
1635	7482701.87	4557584.21	812.78
1636	7482697.93	4557581.50	813.75
1637	7482692.24	4557581.45	814.60
1638	7482694.33	4557576.72	815.20
1639	7482689.00	4557568.88	816.72
1640	7482683.43	4557569.89	817.02
1641	7482673.78	4557573.11	818.16
1642	7482666.37	4557569.82	820.25
1643	7482660.03	4557567.90	821.42
1644	7482660.71	4557560.13	822.93
1645	7482661.55	4557555.14	823.13
1646	7482664.57	4557551.14	823.59
1647	7482656.09	4557547.31	824.80
1648	7482652.27	4557551.12	824.99
1649	7482646.73	4557541.84	826.05
1650	7482643.03	4557545.57	826.26
Продолжува			

број на точка	Y	X	H
1651	7482632.20	4557553.90	826.70
1652	7482632.76	4557535.33	827.93
1653	7482629.22	4557541.46	828.10
1654	7482621.11	4557531.80	829.23
1655	7482618.56	4557536.06	829.37
1656	7482608.32	4557534.63	830.34
1657	7482608.85	4557529.67	830.99
1658	7482598.30	4557529.00	832.57
1659	7482596.35	4557533.66	832.41
1660	7482586.88	4557535.01	833.57
1661	7482584.70	4557531.21	833.90
1662	7482575.36	4557536.04	834.73
1663	7482576.39	4557539.13	834.75
1664	7482568.12	4557542.32	835.21
1665	7482569.59	4557544.63	835.26
1666	7482560.74	4557554.38	835.87
1667	7482557.89	4557553.75	835.98
1668	7482550.01	4557565.04	836.78
1669	7482552.78	4557567.87	836.60
1670	7482544.90	4557580.98	837.52
1671	7482540.28	4557579.82	837.69
1672	7482536.75	4557589.29	838.12
1673	7482540.14	4557592.17	837.74
1674	7482550.23	4557576.38	836.87
1675	7482558.90	4557566.86	835.42
1676	7482565.77	4557561.73	834.46
1677	7482571.05	4557556.25	833.63
1678	7482577.05	4557552.77	832.98
1679	7482586.19	4557551.12	832.12
1680	7482599.31	4557542.72	830.95
1681	7482616.63	4557538.83	829.56
1682	7482607.27	4557536.97	830.50
1683	7482584.92	4557546.14	832.65
1684	7482572.67	4557553.12	833.97
1685	7482561.88	4557560.37	835.48
1686	7482533.94	4557586.28	838.31
1687	7482534.29	4557574.91	837.63
1688	7482537.74	4557560.65	836.46
1689	7482543.20	4557563.01	836.89
1690	7482550.43	4557552.82	836.12
1691	7482544.27	4557547.43	835.50
1692	7482551.14	4557533.90	834.71
1693	7482559.17	4557539.02	835.13
1694	7482572.01	4557530.41	834.62
1695	7482555.55	4557523.10	834.09
1696	7482558.94	4557513.25	833.48
1697	7482570.13	4557514.79	833.44
1698	7482587.98	4557523.58	833.77
1699	7482597.52	4557528.33	832.82
1700	7482598.40	4557517.80	832.63
Продолжува			

ПРИЛОГ - Координати на снимени детални точки

број на точка	Y	X	H
1701	7482597.72	4557506.48	832.19
1702	7482586.12	4557513.87	833.58
1703	7482588.47	4557503.80	832.57
1704	7482580.50	4557501.84	832.27
1705	7482575.62	4557514.17	833.43
1706	7482564.91	4557530.36	834.57
1707	7482550.77	4557548.62	835.75
1708	7482547.52	4557541.27	835.16
1709	7482555.72	4557523.17	834.10
1710	7482564.07	4557523.65	834.06
1711	7482576.28	4557521.10	833.96
1712	7482577.76	4557508.99	832.97
1713	7482568.73	4557504.86	832.61
1714	7482560.29	4557501.46	832.54
1715	7482561.14	4557492.89	831.83
1716	7482572.43	4557493.16	831.46
1717	7482585.43	4557491.92	830.99
1718	7482594.90	4557493.72	831.01
1719	7482600.13	4557498.47	830.91
1720	7482604.90	4557501.82	830.59
1721	7482612.04	4557507.03	830.06
1722	7482609.90	4557516.00	831.12
1723	7482617.84	4557511.63	829.70
1724	7482621.52	4557516.95	829.44
1725	7482625.10	4557522.54	829.41
1726	7482637.04	4557519.38	827.47
1727	7482648.08	4557517.78	825.99
1728	7482666.21	4557515.16	822.47
1729	7482670.15	4557512.98	821.61
1730	7482672.55	4557519.56	821.62
1731	7482684.70	4557521.87	819.33
1732	7482693.20	4557527.54	818.07
1733	7482699.49	4557532.23	816.93
1734	7482703.40	4557538.61	815.88
1735	7482698.82	4557537.76	816.93
1736	7482698.17	4557541.86	816.63
1737	7482705.70	4557543.15	815.65
1738	7482707.18	4557548.80	815.30
1739	7482708.12	4557558.80	814.15
1740	7482706.59	4557572.13	813.12
1741	7482705.65	4557580.78	812.84
1742	7482703.61	4557576.70	814.05
1743	7482697.39	4557568.00	815.24
1744	7482699.96	4557558.44	815.87
1745	7482697.62	4557541.91	816.73
1746	7482688.72	4557542.31	818.80
1747	7482680.35	4557548.94	820.60
1748	7482672.89	4557543.44	822.43
1749	7482674.28	4557533.56	821.57
1750	7482662.60	4557539.43	824.40
Продолжува			

број на точка	Y	X	H
1751	7482660.72	4557542.55	823.93
1752	7482660.28	4557545.80	824.22
1753	7482649.48	4557538.75	825.68
1754	7482649.35	4557534.61	825.96
1755	7482650.95	4557526.08	825.90
1756	7482651.37	4557522.43	825.10
1757	7482650.59	4557516.74	825.62
1758	7482660.45	4557508.33	822.47
1759	7482653.75	4557506.69	823.41
1760	7482647.88	4557504.81	824.18
1761	7482641.36	4557503.73	825.03
1762	7482631.64	4557501.01	825.66
1763	7482625.68	4557498.86	826.08
1764	7482624.14	4557497.64	826.11
1765	7482616.10	4557503.05	828.61
1766	7482612.44	4557498.65	828.63
1767	7482612.95	4557490.85	826.92
1768	7482611.59	4557495.92	828.32
1769	7482607.69	4557501.67	830.08
1770	7482601.38	4557500.03	830.91
1771	7482594.85	4557488.59	830.16
1772	7482597.21	4557482.10	828.45
1773	7482602.48	4557485.19	827.98
1774	7482606.95	4557487.63	827.86
1775	7482609.21	4557489.10	827.45
1776	7482601.92	4557488.78	828.97
1777	7482595.14	4557492.81	830.87
1778	7482581.29	4557487.44	830.56
1779	7482573.73	4557495.92	831.70
1780	7482566.76	4557501.32	832.38
1781	7482560.93	4557513.64	833.44
1782	7482555.90	4557530.07	834.53
1783	7482553.04	4557529.10	834.39
1784	7482555.43	4557522.39	834.02
1785	7482559.04	4557511.01	833.27
1786	7482560.18	4557498.44	832.27
1787	7482560.43	4557488.49	831.39
1788	7482563.85	4557481.09	830.87
1789	7482572.49	4557490.59	831.29
1790	7482584.91	4557488.36	830.44
1791	7482584.30	4557480.87	829.58
1792	7482587.07	4557476.24	828.73
1793	7482582.66	4557475.53	829.07
1794	7482575.51	4557474.45	829.73
1795	7482568.52	4557476.26	830.53
1796	7482561.48	4557484.76	831.14
1797	7482572.72	4557483.93	830.77
1798	7482560.29	4557493.18	831.79
1799	7482548.62	4557487.55	830.76
1800	7482547.71	4557497.43	831.59
Продолжува			

ПРИЛОГ - Координати на снимени детални точки

број на точка	Y	X	H
1801	7482546.79	4557511.90	832.71
1802	7482540.61	4557528.24	833.65
1803	7482537.20	4557540.58	834.65
1804	7482533.20	4557551.81	835.44
1805	7482529.17	4557565.09	836.45
1806	7482528.54	4557578.30	837.32
1807	7482522.88	4557572.25	835.31
1808	7482514.99	4557566.75	833.02
1809	7482517.20	4557555.70	832.80
1810	7482518.90	4557545.04	831.97
1811	7482521.22	4557535.43	831.36
1812	7482524.67	4557527.98	831.49
1813	7482530.38	4557514.71	831.25
1814	7482535.69	4557496.38	829.47
1815	7482542.45	4557485.70	829.30
1816	7482546.54	4557478.16	829.37
1817	7482555.85	4557468.00	828.92
1818	7482548.96	4557463.30	827.23
1819	7482539.06	4557454.47	824.28
1820	7482537.31	4557464.68	825.33
1821	7482535.76	4557476.79	826.74
1822	7482535.00	4557484.93	827.56
1823	7482561.51	4557469.04	829.83
1824	7482556.02	4557459.76	828.36
1825	7482559.74	4557450.73	828.56
1826	7482562.63	4557445.33	828.30
1827	7482569.84	4557447.92	828.17
1828	7482567.24	4557464.36	829.71
1829	7482575.86	4557464.41	828.54
1830	7482589.48	4557467.41	827.38
1831	7482590.54	4557456.70	826.42
1832	7482591.76	4557444.39	824.95
1833	7482605.22	4557432.98	822.86
1834	7482615.04	4557422.12	821.78
1835	7482624.63	4557411.42	820.15
1836	7482629.65	4557410.03	819.32
1837	7482636.07	4557417.06	817.63
1838	7482643.86	4557410.80	816.14
1839	7482648.56	4557415.21	814.28
1840	7482638.69	4557416.54	817.14
1841	7482629.49	4557419.04	819.12
1842	7482627.30	4557423.76	819.67
1843	7482589.83	4557454.36	826.12
1844	7482532.92	4557608.35	837.92
1845	7482536.77	4557601.57	837.87
1846	7482539.85	4557604.35	836.90
1847	7482543.54	4557601.32	836.67
1848	7482545.68	4557601.52	836.46
1849	7482550.33	4557598.21	835.61
1850	7482549.36	4557597.91	834.71
Продолжува			

број на точка	Y	X	H
1851	7482551.77	4557595.10	834.87
1852	7482553.86	4557593.21	833.20
1853	7482556.00	4557592.59	832.14
1854	7482552.23	4557596.29	835.38
1855	7482558.49	4557600.55	837.19
1856	7482560.52	4557606.48	837.86
1857	7482561.03	4557610.02	838.20
1858	7482554.82	4557614.68	838.96
1859	7482549.90	4557613.12	839.38
1860	7482556.19	4557625.27	839.51
1861	7482547.48	4557626.20	840.49
1862	7482544.51	4557617.19	839.83
1863	7482542.26	4557610.41	838.84
1864	7482539.58	4557605.68	837.52
1865	7482540.01	4557604.02	836.92
1866	7482535.35	4557613.20	838.39
1867	7482541.03	4557622.27	839.28
1868	7482539.46	4557623.09	838.77
1869	7482537.50	4557625.49	839.78
1870	7482536.27	4557631.74	840.40
1871	7482536.98	4557633.09	839.90
1872	7482538.06	4557635.20	840.59
1873	7482543.20	4557635.79	841.04
1874	7482541.75	4557631.72	840.45
1875	7482543.92	4557631.01	840.81
1876	7482541.77	4557628.17	839.98
1877	7482547.35	4557627.34	840.64
1878	7482533.96	4557626.89	839.98
1879	7482533.84	4557632.52	840.16
1880	7482530.93	4557644.02	841.47
1881	7482527.64	4557650.19	842.51
1882	7482525.15	4557649.32	842.61
1883	7482527.58	4557639.91	840.89
1884	7482525.73	4557640.05	840.82
1885	7482525.04	4557635.34	840.17
1886	7482527.08	4557634.35	840.28
1887	7482529.86	4557624.97	839.26
1888	7482527.91	4557623.18	839.00
1889	7482523.22	4557624.69	838.89
1890	7482518.25	4557632.48	840.03
1891	7482516.33	4557641.51	841.10
1892	7482511.59	4557652.08	842.90
1893	7482508.96	4557658.20	843.98
1894	7482514.07	4557659.82	843.78
1895	7482518.35	4557660.89	844.51
1896	7482499.62	4557658.01	844.86
1897	7482497.27	4557656.53	843.96
1898	7482495.18	4557655.11	844.73
1899	7482492.57	4557654.01	844.34
1900	7482488.92	4557650.30	844.11
Продолжува			

ПРИЛОГ - Координати на снимени детални точки

број на точка	Y	X	H
1901	7482495.38	4557647.38	843.07
1902	7482487.72	4557645.11	844.15
1903	7482488.59	4557640.62	844.50
1904	7482491.82	4557636.28	843.07
1905	7482497.03	4557633.74	841.69
1906	7482499.82	4557635.29	842.78
1907	7482504.53	4557633.50	841.63
1908	7482502.29	4557636.18	842.64
1909	7482499.83	4557639.95	843.24
1910	7482496.52	4557641.59	843.87
1911	7482501.95	4557643.33	842.26
1912	7482506.94	4557640.11	841.13
1913	7482509.60	4557636.32	840.13
1914	7482505.87	4557632.19	840.61
1915	7482504.71	4557632.49	841.32
1916	7482496.10	4557632.80	841.94
1917	7482493.27	4557633.08	842.64
1918	7482487.68	4557632.35	843.09
1919	7482483.12	4557632.60	844.59
1920	7482479.23	4557633.71	845.25
1921	7482474.22	4557634.50	845.23
1922	7482470.63	4557636.71	845.88
1923	7482469.70	4557638.95	846.88
1924	7482466.62	4557640.77	847.46
1925	7482459.56	4557643.50	847.44
1926	7482454.35	4557646.50	847.55
1927	7482445.85	4557649.21	847.89
1928	7482441.18	4557650.74	848.75
1929	7482437.84	4557651.26	849.11
1930	7482432.42	4557651.39	850.12
1931	7482430.06	4557651.81	850.46
1932	7482426.78	4557652.38	850.64
1933	7482421.03	4557654.60	850.85
1934	7482417.79	4557655.68	850.96
1935	7482413.13	4557658.87	851.26
1936	7482412.44	4557661.98	852.45
1937	7482404.58	4557662.41	851.36
1938	7482404.97	4557664.29	852.01
1939	7482400.87	4557663.41	851.54
1940	7482395.02	4557665.61	852.06
1941	7482384.46	4557669.07	853.13
1942	7482376.67	4557672.24	854.59
1943	7482373.58	4557673.16	854.74
1944	7482375.40	4557676.15	855.74
1945	7482377.52	4557680.41	858.19
1946	7482380.90	4557678.98	858.16
1947	7482380.98	4557679.00	858.15
1948	7482382.66	4557676.84	857.11
1949	7482387.38	4557677.99	858.16
1950	7482393.42	4557676.63	857.07
Продолжува			

број на точка	Y	X	H
1951	7482395.28	4557677.42	857.57
1952	7482397.76	4557679.59	858.61
1953	7482402.70	4557679.97	858.95
1954	7482404.42	4557674.58	856.13
1955	7482409.64	4557676.58	857.52
1956	7482415.57	4557678.05	858.09
1957	7482420.88	4557679.59	859.05
1958	7482427.74	4557679.33	859.05
1959	7482434.85	4557676.49	858.07
1960	7482441.01	4557675.13	857.45
1961	7482440.87	4557669.93	856.23
1962	7482447.43	4557665.77	853.66
1963	7482450.29	4557665.27	852.52
1964	7482456.90	4557664.98	851.83
1965	7482461.34	4557665.50	851.19
1966	7482469.68	4557664.91	850.42
1967	7482471.69	4557663.19	849.86
1968	7482481.14	4557657.17	847.30
1969	7482488.14	4557654.49	844.99
1970	7482484.02	4557640.97	845.22
1971	7482474.25	4557642.70	846.97
1972	7482465.39	4557651.95	848.71
1973	7482457.85	4557655.04	849.91
1974	7482452.70	4557661.38	851.52
1975	7482449.64	4557660.05	850.80
1976	7482447.07	4557659.46	851.17
1977	7482438.34	4557660.54	852.34
1978	7482432.40	4557660.49	852.55
1979	7482425.17	4557662.16	852.73
1980	7482419.68	4557664.99	853.24
1981	7482410.28	4557668.71	854.03
1982	7482409.60	4557668.19	853.86
1983	7482403.59	4557672.06	854.88
1984	7482399.85	4557674.80	855.19
1985	7482393.93	4557673.59	855.58
1986	7482389.55	4557674.30	856.57
1987	7482383.06	4557676.51	857.16
1988	7482374.20	4557680.76	857.70
1989	7482368.91	4557681.14	857.15
1990	7482367.05	4557681.90	857.20
1991	7482363.03	4557681.59	856.67
1992	7482359.46	4557681.98	856.54
1993	7482365.32	4557688.33	859.96
1994	7482359.09	4557688.94	859.03
1995	7482356.34	4557689.97	859.75
1996	7482352.48	4557692.53	859.74
1997	7482349.95	4557693.05	859.78
1998	7482345.63	4557693.52	858.73
1999	7482344.13	4557692.94	858.02
2000	7482346.66	4557690.47	857.34
Продолжува			

ПРИЛОГ - Координати на снимени детални точки

број на точка	Y	X	H
2001	7482350.08	4557688.78	857.51
2002	7482353.60	4557686.26	857.21
2003	7482345.01	4557691.90	857.65
2004	7482344.07	4557696.13	859.54
2005	7482344.37	4557699.34	860.86
2006	7482344.88	4557709.44	863.65
2007	7482347.79	4557703.45	863.44
2008	7482352.34	4557700.21	863.18
2009	7482356.90	4557696.57	862.87
2010	7482361.66	4557694.23	862.43
2011	7482365.36	4557689.33	860.52
2012	7482369.05	4557686.93	858.77
2013	7482375.33	4557687.22	860.72
2014	7482379.13	4557686.73	860.55
2015	7482382.97	4557685.48	861.57
2016	7482391.25	4557685.36	861.45
2017	7482397.13	4557685.81	861.53
2018	7482400.31	4557685.85	861.10
2019	7482404.43	4557685.64	861.57
2020	7482412.91	4557686.42	861.71
2021	7482417.94	4557687.59	862.26
2022	7482412.75	4557692.75	863.66
2023	7482403.94	4557694.20	864.86
2024	7482401.13	4557695.68	864.53
2025	7482397.43	4557697.40	866.01
2026	7482388.82	4557700.11	867.09
2027	7482381.06	4557698.80	865.56
2028	7482376.59	4557699.27	866.08
2029	7482364.23	4557700.34	865.19
2030	7482357.06	4557703.92	865.85
2031	7482343.58	4557711.63	862.73
2032	7482341.30	4557710.25	861.28
2033	7482339.73	4557709.89	860.28
2034	7482338.57	4557710.49	858.87
2035	7482337.12	4557707.36	858.41
2036	7482337.11	4557702.89	857.78
2037	7482338.02	4557695.77	856.49
2038	7482337.76	4557690.27	855.92
2039	7482345.14	4557691.25	857.37
2040	7482322.99	4557688.82	858.03
2041	7482324.08	4557692.21	859.16
2042	7482323.02	4557696.59	860.74
2043	7482325.80	4557705.17	862.72
2044	7482329.81	4557706.34	862.30
2045	7482333.19	4557717.59	864.80
2046	7482330.18	4557708.34	862.67
2047	7482329.72	4557702.06	861.44
2048	7482330.07	4557697.72	859.79
2049	7482326.74	4557697.20	859.93
2050	7482320.84	4557695.37	860.96
Продолжува			

број на точка	Y	X	H
2051	7482317.98	4557693.87	861.20
2052	7482311.12	4557692.67	862.52
2053	7482303.51	4557692.15	863.32
2054	7482295.54	4557688.81	864.11
2055	7482296.52	4557683.59	861.79
2056	7482289.93	4557680.12	861.32
2057	7482285.52	4557684.63	863.98
2058	7482278.67	4557683.17	864.55
2059	7482280.20	4557678.88	863.38
2060	7482273.30	4557682.75	865.24
2061	7482271.59	4557676.24	864.87
2062	7482268.65	4557678.63	865.97
2063	7482265.54	4557675.34	864.99
2064	7482260.61	4557678.01	866.07
2065	7482256.26	4557678.80	866.23
2066	7482253.39	4557684.96	867.79
2067	7482257.42	4557679.04	866.31
2068	7482270.40	4557675.78	865.05
2069	7482280.74	4557679.06	863.34
2070	7482285.22	4557694.84	867.95
2071	7482294.49	4557700.91	868.28
2072	7482297.53	4557708.26	869.69
2073	7482302.84	4557707.18	868.29
2074	7482311.02	4557714.82	869.76
2075	7482313.69	4557716.40	868.40
2076	7482319.94	4557719.57	868.84
2077	7482325.31	4557721.94	867.75
2078	7482302.09	4557721.93	872.44
2079	7482292.95	4557720.46	873.44
2080	7482282.81	4557715.59	874.85
2081	7482280.55	4557709.68	873.49
2082	7482275.90	4557708.12	872.78
2083	7482278.01	4557701.84	870.79
2084	7482282.49	4557692.61	867.59
2085	7482282.33	4557686.57	865.39
2086	7482268.18	4557682.79	866.42
2087	7482260.05	4557683.63	867.79
2088	7482259.98	4557691.91	870.01
2089	7482257.84	4557696.58	871.55
2090	7482255.47	4557691.03	870.51
2091	7482254.44	4557686.33	868.46
2092	7482255.86	4557681.65	866.90
2093	7482250.19	4557691.18	869.14
2094	7482251.36	4557692.38	870.08
2095	7482247.43	4557690.08	870.29
2096	7482245.35	4557688.89	870.06
2097	7482241.59	4557686.94	870.95
2098	7482236.13	4557687.40	872.02
2099	7482228.80	4557689.52	873.28
2100	7482225.60	4557691.76	874.14
Продолжува			

ПРИЛОГ - Координати на снимени детални точки

број на точка	Y	X	H
2100	7482225.60	4557691.76	874.14
2101	7482232.49	4557678.34	869.40
2103	7482421.13	4558610.53	962.29
2104	7482418.90	4558610.27	962.15
2105	7482416.41	4558609.61	962.23
2106	7482414.62	4558611.29	962.88
2107	7482409.27	4558612.26	962.88
2108	7482394.84	4558619.06	964.36
2109	7482405.69	4558624.08	964.53
2110	7482413.69	4558620.37	963.58
2111	7482414.86	4558620.94	963.14
2112	7482416.97	4558621.66	963.07
2113	7482419.30	4558622.28	963.37
2114	7482417.53	4558632.95	964.14
2115	7482415.48	4558633.13	964.13
2116	7482413.24	4558632.98	964.16
2117	7482411.86	4558632.84	964.62
2118	7482411.63	4558643.96	965.38
2119	7482412.57	4558643.96	965.06
2120	7482415.18	4558644.31	965.08
2121	7482416.99	4558644.57	965.05
2122	7482418.34	4558644.50	965.41
2123	7482416.86	4558654.95	965.85
2124	7482415.26	4558655.44	965.94
2125	7482413.14	4558655.80	966.08
2126	7482411.82	4558656.68	966.83
2127	7482414.93	4558671.65	967.86
2128	7482415.61	4558671.62	967.45
2129	7482418.04	4558671.01	967.27
2130	7482420.28	4558670.52	967.47
2131	7482421.38	4558670.68	968.14
2132	7482424.38	4558681.13	967.95
2133	7482423.89	4558681.07	968.58
2134	7482424.42	4558681.61	968.59
2135	7482419.43	4558684.61	968.61
2136	7482420.03	4558685.42	968.55
2137	7482419.56	4558685.04	968.21
2138	7482416.74	4558683.99	969.23
2139	7482418.53	4558683.36	968.54
2140	7482423.42	4558683.04	968.57
2141	7482426.11	4558682.68	968.87
2142	7482427.30	4558692.71	969.70
2143	7482425.62	4558693.33	969.36
2144	7482423.34	4558694.40	969.42
2145	7482420.34	4558694.69	969.52
2146	7482419.05	4558694.73	970.19
2147	7482426.13	4558704.21	970.41
2148	7482425.02	4558704.18	970.27
2149	7482423.04	4558704.26	970.21
2150	7482423.06	4558704.24	970.20
Продолжува			

број на точка	Y	X	H
2151	7482420.74	4558704.15	970.29
2152	7482419.28	4558704.45	971.07
2153	7482420.10	4558713.42	971.65
2154	7482421.69	4558713.22	971.08
2155	7482423.18	4558712.92	971.04
2156	7482426.13	4558712.48	971.13
2157	7482423.92	4558719.98	971.74
2158	7482422.79	4558720.95	972.77
2159	7482427.13	4558718.86	971.61
2160	7482431.62	4558726.78	972.33
2161	7482430.17	4558728.20	972.34
2162	7482428.43	4558729.09	972.45
2163	7482427.47	4558729.92	972.92
2164	7482433.11	4558733.56	972.85
2165	7482435.37	4558733.09	973.87
2166	7482433.00	4558749.92	974.37
2167	7482434.60	4558750.68	974.57
2168	7482431.37	4558750.33	974.37
2169	7482429.25	4558749.93	974.21
2170	7482426.41	4558748.81	975.92
2171	7482433.13	4558755.04	975.16
2172	7482431.07	4558754.99	974.89
2173	7482429.35	4558754.47	974.79
2174	7482427.91	4558754.33	974.85
2175	7482426.41	4558754.05	975.93
2176	7482424.26	4558762.58	976.73
2177	7482425.45	4558763.16	976.08
2178	7482426.99	4558763.74	976.00
2179	7482428.91	4558765.06	976.15
2180	7482429.86	4558764.77	976.53
2181	7482429.33	4558778.28	977.74
2182	7482426.64	4558778.50	977.74
2183	7482424.84	4558778.64	977.66
2184	7482423.09	4558779.05	977.98
2185	7482421.79	4558779.20	978.66
2186	7482420.32	4558791.43	979.75
2187	7482421.40	4558791.65	979.09
2188	7482423.26	4558792.08	979.13
2189	7482425.11	4558792.08	979.09
2190	7482426.83	4558791.94	979.32
2191	7482419.23	4558801.90	980.44
2192	7482419.94	4558802.04	979.95
2193	7482421.78	4558802.37	979.98
2194	7482423.95	4558802.74	980.05
2195	7482424.89	4558802.65	980.34
2196	7482424.08	4558808.97	980.91
2197	7482422.37	4558808.70	980.49
2198	7482420.67	4558808.44	980.46
2199	7482418.47	4558807.97	980.47
2200	7482416.68	4558808.33	981.02
Продолжува			

ПРИЛОГ - Координати на снимени детални точки

број на точка	Y	X	H
2201	7482411.28	4558818.24	982.44
2202	7482412.47	4558819.14	981.80
2203	7482414.03	4558820.21	981.67
2204	7482415.94	4558821.48	981.80
2205	7482417.61	4558822.60	981.91
2206	7482418.46	4558823.00	982.29
2207	7482411.76	4558833.93	983.54
2208	7482411.01	4558833.50	983.28
2209	7482408.88	4558832.36	983.02
2210	7482407.12	4558831.29	983.28
2211	7482405.42	4558830.14	983.21
2212	7482403.75	4558827.39	984.01
2213	7482396.51	4558824.10	985.54
2214	7482393.30	4558822.52	985.24
2215	7482406.11	4558844.20	984.82
2216	7482404.58	4558842.68	984.48
2217	7482402.06	4558841.53	984.36
2218	7482399.74	4558840.52	984.69
2219	7482396.11	4558839.53	985.26
2220	7482391.71	4558850.13	986.62
2221	7482392.67	4558851.34	986.14
2222	7482393.85	4558852.52	986.22
2223	7482396.24	4558853.32	986.24
2224	7482397.57	4558853.58	986.54
2225	7482391.44	4558860.01	987.74
2226	7482390.79	4558859.51	987.39
2227	7482388.66	4558858.61	987.30
2228	7482387.34	4558857.30	987.42
2229	7482386.37	4558856.41	987.74
2230	7482380.38	4558863.29	989.24
2231	7482381.37	4558864.26	988.64
2232	7482382.80	4558865.70	988.39
2233	7482383.77	4558867.39	988.70
2234	7482384.48	4558868.47	989.25
2235	7482376.56	4558878.32	990.58
2236	7482374.85	4558877.61	989.95
2237	7482373.47	4558876.76	989.92
2238	7482372.09	4558875.81	989.98
2239	7482371.09	4558875.18	990.45
2240	7482364.52	4558885.93	991.46
2241	7482365.73	4558886.69	991.05
2242	7482367.46	4558887.58	990.96
2243	7482369.66	4558887.65	990.97
2244	7482370.70	4558887.80	991.44
2245	7482361.86	4558898.80	992.47
2246	7482362.63	4558899.11	992.01
2247	7482364.22	4558899.48	991.79
2248	7482365.77	4558900.00	991.91
2249	7482366.96	4558900.15	992.40
2250	7482365.84	4558910.37	993.26
Продолжува			

број на точка	Y	X	H
2251	7482364.62	4558909.79	992.71
2252	7482362.68	4558909.62	992.71
2253	7482361.39	4558909.74	992.68
2254	7482360.19	4558909.24	993.38
2255	7482358.71	4558916.69	994.26
2256	7482359.67	4558917.01	993.30
2257	7482361.17	4558917.43	993.38
2258	7482362.79	4558917.05	993.39
2259	7482364.02	4558917.67	993.93
2260	7482354.86	4558925.68	995.06
2261	7482355.59	4558926.29	994.24
2262	7482357.02	4558927.06	994.39
2263	7482358.17	4558928.01	994.46
2264	7482360.06	4558930.33	995.28
2265	7482348.56	4558933.98	995.72
2266	7482349.59	4558935.29	995.45
2267	7482350.90	4558936.50	995.48
2268	7482351.90	4558937.44	995.69
2269	7482352.04	4558940.08	996.65
2270	7482342.56	4558951.78	997.85
2271	7482341.59	4558951.17	997.51
2272	7482339.83	4558950.18	997.34
2273	7482338.53	4558948.70	997.30
2274	7482336.91	4558946.95	997.29
2275	7482332.82	4558954.28	998.46
2276	7482335.04	4558955.81	998.27
2277	7482337.62	4558957.39	998.46
2278	7482339.75	4558958.46	998.69
2279	7482334.84	4558970.58	1000.34
2280	7482333.84	4558970.38	1000.25
2281	7482331.13	4558970.01	1000.03
2282	7482328.81	4558970.45	1000.05
2283	7482328.32	4558970.22	1000.30
2284	7482325.64	4558976.59	1000.93
2285	7482327.74	4558977.27	1000.87
2286	7482330.16	4558977.53	1000.85
2287	7482332.89	4558978.26	1000.92
2288	7482334.21	4558978.67	1000.95
2289	7482332.50	4558991.56	1001.75
2290	7482329.57	4558991.36	1001.85
2291	7482325.80	4558990.78	1001.95
2292	7482323.81	4558990.59	1002.50
2293	7482320.98	4558999.65	1003.45
2294	7482321.49	4559000.45	1003.14
2295	7482323.53	4559001.67	1003.13
2296	7482326.57	4559003.12	1003.18
2297	7482327.76	4559003.36	1002.99
2298	7482325.87	4559010.83	1004.06
2299	7482324.71	4559010.45	1004.16
2300	7482322.41	4559010.03	1004.19
Продолжува			

ПРИЛОГ - Координати на снимени детални точки

број на точка	Y	X	H
2301	7482319.29	4559009.22	1004.31
2302	7482317.08	4559008.85	1005.17
2303	7482314.31	4559016.86	1006.27
2304	7482315.23	4559017.64	1005.87
2305	7482318.27	4559019.81	1005.82
2306	7482320.62	4559021.35	1005.85
2307	7482321.82	4559022.61	1005.75
2308	7482313.95	4559032.39	1007.64
2309	7482312.90	4559031.58	1007.69
2310	7482312.84	4559031.59	1007.70
2311	7482311.26	4559030.47	1007.46
2312	7482309.43	4559029.06	1007.56
2313	7482309.01	4559028.67	1008.30
2314	7482302.13	4559034.94	1009.88
2315	7482302.63	4559036.04	1009.52
2316	7482303.71	4559037.77	1009.37
2317	7482304.73	4559039.78	1009.47
2318	7482305.48	4559040.77	1009.94
2319	7482293.65	4559048.39	1012.33
2320	7482292.97	4559046.98	1011.66
2321	7482291.48	4559044.92	1011.53
2322	7482290.75	4559043.51	1011.69
2323	7482290.06	4559042.42	1012.06
2324	7482280.25	4559046.83	1013.14
2325	7482280.76	4559048.94	1013.23
2326	7482281.19	4559051.54	1013.34
2327	7482281.25	4559053.31	1014.03
2328	7482268.73	4559050.18	1014.70
2329	7482269.24	4559052.63	1014.84
2330	7482270.75	4559054.81	1015.15
2331	7482263.87	4559057.84	1015.95
2332	7482263.17	4559056.79	1015.51
2333	7482262.63	4559055.10	1015.40
2334	7482262.46	4559051.29	1015.31
2335	7482253.26	4559056.61	1016.86
2336	7482253.74	4559057.64	1016.45
2337	7482254.67	4559059.54	1016.28
2338	7482256.51	4559062.37	1016.62
2339	7482257.01	4559062.90	1017.15
2340	7482254.03	4559066.13	1017.72
2341	7482253.17	4559065.96	1017.14
2342	7482251.04	4559064.81	1017.05
2343	7482249.29	4559063.64	1017.35
2344	7482247.77	4559063.07	1017.81
2345	7482243.51	4559070.29	1019.02
2346	7482244.42	4559071.38	1018.39
2347	7482245.89	4559072.54	1018.18
2348	7482248.51	4559074.83	1018.85
2349	7482249.70	4559075.88	1019.31
2350	7482238.73	4559076.57	1020.78
Продолжува			

број на точка	Y	X	H
2351	7482240.59	4559077.57	1019.54
2352	7482241.69	4559079.17	1019.28
2353	7482242.84	4559080.35	1019.37
2354	7482243.98	4559081.42	1020.43
2355	7482232.90	4559087.36	1021.64
2356	7482233.67	4559088.17	1020.98
2357	7482234.98	4559089.11	1020.53
2358	7482237.95	4559090.94	1022.28
2359	7482234.15	4559099.07	1022.94
2360	7482232.50	4559098.27	1021.78
2361	7482230.88	4559097.84	1021.75
2362	7482228.74	4559097.46	1022.23
2363	7482228.29	4559097.09	1022.81
2364	7482224.36	4559106.59	1023.19
2365	7482225.02	4559107.12	1022.96
2366	7482226.63	4559108.03	1022.72
2367	7482228.34	4559108.49	1022.94
2368	7482229.41	4559108.74	1023.60
2369	7482226.89	4559120.49	1025.06
2370	7482225.41	4559119.94	1024.47
2371	7482224.67	4559119.69	1024.09
2372	7482222.88	4559118.93	1023.97
2373	7482221.11	4559118.38	1024.16
2374	7482220.18	4559118.36	1024.56
2375	7482216.79	4559132.38	1026.30
2376	7482217.55	4559132.80	1025.97
2377	7482219.10	4559133.33	1025.58
2378	7482221.16	4559134.17	1025.80
2379	7482222.64	4559134.87	1026.47
2380	7482221.16	4559141.08	1027.37
2381	7482219.53	4559140.85	1026.61
2382	7482218.27	4559140.96	1026.56
2383	7482216.40	4559140.61	1026.68
2384	7482214.97	4559140.40	1027.55
2385	7482213.02	4559148.77	1028.41
2386	7482214.35	4559149.73	1028.10
2387	7482215.89	4559150.77	1028.16
2388	7482217.18	4559152.07	1028.51
2389	7482218.43	4559152.95	1029.50
2390	7482213.68	4559159.21	1030.02
2391	7482212.55	4559158.17	1029.31
2392	7482211.12	4559157.11	1029.08
2393	7482209.20	4559155.41	1029.31
2394	7482200.85	4559159.86	1030.55
2395	7482201.21	4559160.73	1030.53
2396	7482202.28	4559163.02	1030.45
2397	7482203.36	4559164.63	1030.54
2398	7482203.24	4559166.18	1031.50
2399	7482193.18	4559172.81	1033.51
2400	7482192.54	4559172.22	1032.92
Продолжува			

ПРИЛОГ - Координати на снимени детални точки

број на точка	Y	X	H
2401	7482190.97	4559170.38	1032.56
2402	7482189.41	4559168.07	1032.92
2403	7482188.53	4559167.01	1033.60
2404	7482180.05	4559172.57	1034.64
2405	7482181.40	4559174.52	1034.65
2406	7482182.46	4559175.90	1034.49
2407	7482183.94	4559178.06	1034.59
2408	7482184.32	4559178.47	1035.03
2409	7482174.36	4559190.67	1037.46
2410	7482173.74	4559190.30	1036.92
2411	7482171.57	4559189.16	1036.89
2412	7482169.32	4559187.70	1037.15
2413	7482161.48	4559197.51	1038.84
2414	7482161.70	4559198.09	1038.73
2415	7482163.37	4559199.63	1038.42
2416	7482164.63	4559202.18	1039.03
2417	7482165.50	4559202.36	1039.52
2418	7482160.86	4559208.05	1040.52
2419	7482160.19	4559207.66	1040.04
2420	7482159.36	4559207.15	1039.69
2421	7482158.23	4559206.65	1039.71
2422	7482155.91	4559205.38	1040.18
2423	7482149.66	4559214.23	1041.63
2424	7482150.34	4559215.16	1041.45
2425	7482151.60	4559216.64	1041.38
2426	7482152.72	4559218.12	1041.82
2427	7482152.81	4559219.42	1042.73
2428	7482148.14	4559226.16	1044.08
2429	7482147.60	4559226.08	1043.21
2430	7482145.87	4559225.13	1042.96
2431	7482143.91	4559223.35	1043.13
2432	7482133.91	4559234.83	1045.08
2433	7482134.48	4559235.75	1045.22
2434	7482135.56	4559237.10	1045.10
2435	7482137.38	4559238.98	1045.40
2436	7482137.95	4559239.55	1046.24
2437	7482132.43	4559245.00	1047.36
2438	7482131.61	4559244.39	1046.58
2439	7482129.97	4559242.96	1046.46
2440	7482127.97	4559240.97	1046.62
2441	7482122.23	4559246.07	1047.92
2442	7482123.43	4559248.38	1047.90
2443	7482124.82	4559250.77	1048.24
2444	7482125.23	4559251.09	1048.83
2445	7482117.95	4559258.78	1050.97
2446	7482117.30	4559258.44	1050.24
2447	7482115.51	4559257.19	1049.92
2448	7482112.81	4559254.74	1050.10
2449	7482108.48	4559260.96	1051.52
2450	7482109.38	4559261.84	1051.25
Продолжува			

број на точка	Y	X	H
2451	7482111.07	4559263.04	1051.34
2452	7482112.75	4559264.23	1051.59
2453	7482113.69	4559264.79	1052.62
2454	7482111.11	4559268.73	1053.54
2455	7482110.81	4559267.83	1052.50
2456	7482108.87	4559267.28	1052.21
2457	7482107.08	4559266.88	1052.32
2458	7482105.34	4559266.82	1052.51
2459	7482101.17	4559275.47	1054.40
2460	7482102.51	4559276.75	1054.37
2461	7482103.46	4559277.47	1054.48
2462	7482105.00	4559278.60	1054.65
2463	7482106.01	4559279.35	1055.38
2464	7482101.71	4559287.09	1056.70
2465	7482100.94	4559287.33	1056.06
2466	7482099.19	4559286.73	1055.82
2467	7482097.64	4559285.75	1055.86
2468	7482096.63	4559285.57	1055.94
2469	7482092.31	4559293.67	1057.39
2470	7482093.05	4559294.57	1057.19
2471	7482093.98	4559295.59	1057.15
2472	7482095.61	4559296.83	1057.36
2473	7482096.85	4559296.42	1057.83
2474	7482092.51	4559303.10	1058.62
2475	7482091.53	4559303.15	1058.06
2476	7482090.18	4559302.50	1057.81
2477	7482088.50	4559301.56	1058.17
2478	7482086.38	4559302.61	1058.49
2479	7482080.99	4559311.18	1058.86
2480	7482081.92	4559312.29	1059.02
2481	7482083.22	4559313.41	1058.95
2482	7482084.49	4559314.57	1058.97
2483	7482085.94	4559315.97	1059.18
2484	7482079.17	4559325.56	1060.24
2485	7482078.36	4559325.29	1059.91
2486	7482076.86	4559324.70	1059.89
2487	7482074.62	4559324.03	1059.99
2488	7482073.38	4559323.59	1060.26
2489	7482070.33	4559329.65	1060.94
2490	7482071.08	4559330.41	1060.72
2491	7482072.49	4559331.29	1060.63
2492	7482073.60	4559334.20	1061.02
2493	7482074.37	4559335.03	1061.70
2494	7482071.41	4559343.56	1062.67
2495	7482070.52	4559343.58	1062.07
2496	7482068.71	4559343.38	1061.90
2497	7482066.86	4559343.07	1062.02
2498	7482065.23	4559342.62	1062.54
2499	7482063.83	4559352.22	1063.28
2500	7482065.07	4559352.76	1062.93
Продолжува			

ПРИЛОГ - Координати на снимени детални точки

број на точка	Y	X	H
2501	7482066.57	4559353.35	1063.00
2502	7482068.30	4559353.87	1063.15
2503	7482070.66	4559354.83	1063.43
2504	7482067.60	4559357.54	1063.50
2505	7482065.70	4559357.24	1063.37
2506	7482064.35	4559356.69	1063.34
2507	7482063.39	4559356.19	1063.33
2508	7482059.68	4559368.71	1064.21
2509	7482060.57	4559369.20	1064.02
2510	7482061.49	4559369.44	1064.26
2511	7482062.54	4559369.77	1064.25
2512	7482064.67	4559370.24	1064.33
2513	7482066.09	4559370.71	1064.61
2514	7482062.33	4559382.33	1065.36
2515	7482061.14	4559382.09	1065.15
2516	7482059.26	4559381.57	1065.16
2517	7482057.72	4559381.12	1065.13
2518	7482057.11	4559380.93	1064.95
2519	7482056.02	4559380.90	1065.51
2520	7482053.69	4559403.32	1066.56
2521	7482055.04	4559403.56	1066.51
2522	7482056.68	4559403.91	1066.55
2523	7482054.42	4559371.98	1064.76
2524	7482041.66	4559369.79	1064.85
2525	7482045.71	4559352.69	1063.26
2526	7482056.34	4559354.51	1063.33
2527	7482060.72	4559353.54	1063.04
2528	7482054.11	4559343.53	1061.99
2529	7482054.98	4559329.72	1060.07
2530	7482063.41	4559324.09	1059.50
2531	7482057.30	4559306.63	1055.48
2532	7482060.08	4559301.67	1054.57
2533	7482069.44	4559291.04	1052.56
2534	7482072.54	4559293.58	1053.39
2535	7482075.42	4559289.92	1052.22
2536	7482077.13	4559285.55	1052.29
2537	7482080.06	4559279.30	1051.18
2538	7482083.89	4559270.93	1048.66
2539	7482089.90	4559263.26	1046.66
2540	7482094.78	4559252.32	1044.18
2541	7482097.92	4559241.67	1041.10
2542	7482109.59	4559234.89	1040.96
2543	7482119.97	4559226.11	1039.42
2544	7482130.23	4559224.87	1040.34
2545	7482136.45	4559215.90	1037.70
2546	7482142.29	4559199.35	1034.59
2547	7482146.19	4559185.18	1031.16
2548	7482161.61	4559164.81	1029.07
2549	7482176.90	4559148.87	1026.83
2550	7482185.45	4559132.43	1023.40
Продолжува			

број на точка	Y	X	H
2551	7482195.41	4559138.41	1025.23
2552	7482199.29	4559150.25	1027.53
2553	7482201.38	4559153.19	1028.27
2554	7482208.97	4559145.10	1027.21
2555	7482205.56	4559138.31	1025.50
2556	7482199.24	4559132.13	1023.87
2557	7482199.72	4559122.46	1024.77
2558	7482191.88	4559124.35	1020.36
2559	7482196.12	4559119.58	1023.53
2560	7482203.35	4559120.49	1025.10
2561	7482211.47	4559117.01	1025.43
2562	7482211.12	4559127.26	1026.85
2563	7482217.77	4559106.53	1023.93
2564	7482218.00	4559093.88	1022.44
2565	7482218.38	4559076.10	1021.33
2566	7482216.20	4559067.39	1020.00
2567	7482218.87	4559055.32	1018.98
2568	7482225.78	4559045.45	1017.65
2569	7482234.34	4559036.24	1016.28
2570	7482243.77	4559022.71	1015.00
2571	7482252.37	4559015.91	1012.30
2572	7482261.54	4559011.32	1010.35
2573	7482255.19	4559020.51	1011.32
2574	7482247.89	4559031.85	1012.95
2575	7482241.94	4559037.00	1014.14
2576	7482235.55	4559041.00	1014.87
2577	7482229.16	4559048.22	1015.98
2578	7482220.06	4559066.95	1018.61
2579	7482222.64	4559078.02	1020.09
2580	7482223.73	4559088.08	1021.27
2581	7482222.92	4559096.82	1022.12
2582	7482230.77	4559085.08	1021.83
2583	7482226.93	4559082.27	1021.77
2584	7482232.82	4559076.76	1021.28
2585	7482226.25	4559074.62	1021.21
2586	7482225.81	4559065.47	1020.10
2587	7482236.28	4559070.31	1020.24
2588	7482242.06	4559062.36	1018.74
2589	7482233.88	4559054.73	1018.48
2590	7482245.67	4559049.81	1017.65
2591	7482241.68	4559043.90	1016.15
2592	7482254.04	4559045.06	1015.89
2593	7482252.90	4559043.33	1016.26
2594	7482249.47	4559037.36	1015.70
2595	7482251.81	4559032.73	1014.84
2596	7482258.76	4559040.34	1015.00
2597	7482264.31	4559037.26	1014.72
2598	7482260.55	4559033.92	1014.29
2599	7482269.24	4559038.52	1013.86
2600	7482258.71	4559021.52	1012.65
Продолжува			

ПРИЛОГ - Координати на снимени детални точки

број на точка	Y	X	H
2601	7482269.08	4559008.22	1009.62
2602	7482277.57	4559002.59	1008.30
2603	7482277.18	4558990.34	1006.82
2604	7482286.38	4558984.44	1005.45
2605	7482292.85	4558983.18	1004.66
2606	7482299.72	4558986.25	1005.67
2607	7482304.15	4558977.92	1005.52
2608	7482310.96	4558984.25	1004.31
2609	7482309.14	4558973.86	1004.44
2610	7482311.93	4558965.42	1001.05
2611	7482316.46	4558967.07	1002.34
2612	7482321.11	4558961.09	1000.12
2613	7482323.27	4558957.85	998.87
2614	7482326.09	4558950.53	998.85
2615	7482326.66	4558947.15	998.74
2616	7482322.08	4558991.91	1002.81
2617	7482315.60	4558997.03	1004.17
2618	7482311.70	4559005.14	1005.58
2619	7482307.66	4559011.35	1006.87
2620	7482300.36	4559007.75	1007.62
2621	7482303.61	4558996.95	1006.30
2622	7482291.07	4559010.17	1008.52
2623	7482280.29	4559017.57	1011.21
2624	7482285.64	4559025.38	1010.52
2625	7482277.81	4559033.45	1012.28
2626	7482273.02	4559030.05	1012.66
2627	7482283.19	4559039.17	1012.41
2628	7482284.43	4559039.71	1012.10
2629	7482287.46	4559040.81	1011.72
2630	7482289.24	4559041.06	1011.90
2631	7482296.12	4559031.83	1010.21
2632	7482294.38	4559029.39	1009.67
2633	7482293.29	4559027.67	1010.34
2634	7482303.32	4559022.73	1007.87
2635	7482302.97	4559021.12	1008.39
2636	7482304.74	4559025.49	1008.53
2637	7482307.26	4559019.83	1007.90
2638	7482307.54	4559021.14	1007.36
2639	7482308.54	4559023.85	1007.52
2640	7482308.29	4559024.25	1007.92
2641	7482311.68	4559017.40	1006.83
2642	7482316.77	4559009.13	1005.38
2643	7482316.85	4558987.10	1003.07
2644	7482323.44	4558972.62	1000.72
2645	7482328.00	4558949.78	998.60
2646	7482322.88	4558935.03	998.73
2647	7482330.64	4558941.79	998.22
2648	7482335.52	4558944.38	996.49
2649	7482338.05	4558934.48	995.64
2650	7482333.67	4558932.05	997.19
Продолжува			

број на точка	Y	X	H
2651	7482325.68	4558927.15	997.03
2652	7482328.46	4558914.78	996.29
2653	7482339.08	4558916.62	995.41
2654	7482345.56	4558917.93	993.96
2655	7482349.12	4558918.42	994.85
2656	7482355.90	4558908.25	993.38
2657	7482353.00	4558905.84	993.95
2658	7482349.03	4558905.72	992.50
2659	7482343.01	4558902.40	994.12
2660	7482342.96	4558889.95	992.84
2661	7482347.62	4558891.74	993.26
2662	7482353.15	4558895.27	990.98
2663	7482355.71	4558899.60	992.62
2664	7482360.17	4558893.56	992.22
2665	7482355.88	4558889.46	990.56
2666	7482353.07	4558884.87	992.01
2667	7482345.24	4558881.23	992.07
2668	7482344.90	4558866.01	991.04
2669	7482352.89	4558862.74	990.16
2670	7482357.43	4558863.71	991.15
2671	7482366.22	4558861.68	987.47
2672	7482369.87	4558869.93	990.47
2673	7482366.13	4558876.25	990.92
2674	7482363.98	4558885.08	991.41
2675	7482360.36	4558882.31	989.78
2676	7482370.75	4558863.25	989.38
2677	7482375.26	4558859.81	989.22
2678	7482371.57	4558856.21	986.73
2679	7482373.18	4558851.13	986.10
2680	7482379.61	4558852.64	988.64
2681	7482384.84	4558843.00	987.63
2682	7482380.97	4558839.59	984.73
2683	7482387.10	4558831.10	984.05
2684	7482392.25	4558831.61	986.30
2685	7482394.32	4558823.30	985.44
2686	7482392.88	4558815.89	982.28
2687	7482401.09	4558811.96	984.05
2688	7482406.92	4558814.51	983.35
2689	7482410.00	4558803.49	982.36
2690	7482404.53	4558798.98	982.46
2691	7482400.20	4558797.49	980.44
2692	7482401.79	4558784.56	978.79
2693	7482407.91	4558786.84	980.92
2694	7482409.78	4558776.75	979.77
2695	7482406.12	4558767.45	976.68
2696	7482417.37	4558766.52	978.36
2697	7482418.19	4558774.51	979.02
2698	7482418.42	4558758.96	977.60
2699	7482412.95	4558755.24	975.43
2700	7482412.77	4558746.34	974.89
Продолжува			

ПРИЛОГ - Координати на снимени детални точки

број на точка	Y	X	H
2701	7482417.54	4558741.18	975.78
2702	7482422.36	4558735.44	974.68
2703	7482414.03	4558730.42	974.21
2704	7482414.01	4558730.42	974.23
2705	7482408.96	4558727.81	973.23
2706	7482408.82	4558718.70	972.65
2707	7482416.18	4558721.70	973.33
2708	7482406.59	4558715.57	972.28
2709	7482403.56	4558709.82	971.60
2710	7482403.02	4558704.71	971.25
2711	7482409.64	4558705.74	971.69
2712	7482399.06	4558705.19	971.61
2713	7482405.38	4558726.02	974.04
2714	7482405.19	4558743.35	976.38
2715	7482404.72	4558755.74	978.13
2716	7482399.63	4558769.47	979.33
2717	7482396.82	4558779.27	980.55
2718	7482398.00	4558783.65	980.84
2719	7482395.28	4558790.22	981.58
2720	7482393.54	4558796.86	982.43
2721	7482388.63	4558808.24	983.85
2722	7482383.53	4558817.09	985.02
2723	7482379.09	4558829.38	986.84
2724	7482373.39	4558839.09	988.03
2725	7482368.50	4558844.10	988.98
2726	7482362.16	4558852.34	990.46
2727	7482358.75	4558858.78	990.98
2728	7482356.36	4558864.66	991.00
2729	7482347.47	4558851.44	989.52
2730	7482355.29	4558842.08	989.17
2731	7482349.89	4558835.40	988.10
2732	7482384.29	4558748.20	977.04
2733	7482386.48	4558740.30	975.57
2734	7482385.02	4558720.45	973.41
2735	7482395.35	4558714.34	972.77
2736	7482399.49	4558707.98	972.01
2737	7482397.56	4558700.66	970.95
2738	7482401.28	4558697.33	970.15
2739	7482402.64	4558686.91	969.62
2740	7482404.94	4558676.40	969.12
2741	7482400.41	4558674.89	968.83
2742	7482411.83	4558679.85	969.09
2743	7482409.12	4558672.31	968.50
2744	7482398.33	4558672.53	968.47
2745	7482393.30	4558663.36	967.74
2746	7482400.81	4558658.08	966.80
2747	7482397.05	4558652.00	967.02
2748	7482406.23	4558650.49	966.66
2749	7482389.61	4558644.24	966.44
2750	7482384.44	4558635.55	965.37
Продолжува			

број на точка	Y	X	H
2751	7482393.36	4558634.26	965.65
2752	7482395.14	4558624.14	964.85
2753	7482390.16	4558624.19	964.28
2754	7482386.42	4558622.71	964.16
2755	7482392.70	4558611.01	963.22
2756	7482388.61	4558608.78	963.27
2757	7482389.13	4558603.06	963.05
2758	7482399.30	4558607.53	963.20
2759	7482401.88	4558604.07	962.95
2760	7482392.04	4558599.46	962.66
2761	7482407.05	4558599.06	962.38
2762	7482411.46	4558602.78	962.27
2763	7482411.70	4558613.47	962.91
2764	7482408.64	4558623.90	963.88
2765	7482423.32	4558604.14	961.73
2766	7482422.34	4558603.80	961.72
2767	7482420.31	4558603.55	961.68
2768	7482417.71	4558603.44	961.67
2769	7482416.62	4558603.07	962.08
2770	7482416.91	4558599.04	962.00
2771	7482418.02	4558598.76	961.24
2772	7482419.99	4558598.57	961.27
2773	7482422.72	4558597.64	961.27
2774	7482424.55	4558596.90	961.21
2775	7482423.78	4558584.78	960.16
2776	7482422.93	4558584.66	959.94
2777	7482421.44	4558584.55	959.95
2778	7482419.84	4558584.32	959.97
2779	7482418.09	4558584.00	960.23
2780	7482417.68	4558583.84	961.10
2781	7482417.69	4558578.48	960.56
2782	7482418.35	4558578.51	959.90
2783	7482420.76	4558578.31	959.42
2784	7482423.26	4558578.62	959.58
2785	7482423.72	4558578.63	959.99
2786	7482424.71	4558567.92	959.33
2787	7482423.76	4558567.68	958.90
2788	7482422.13	4558567.69	958.79
2789	7482419.77	4558568.16	958.73
2790	7482418.29	4558568.93	959.61
2791	7482418.69	4558556.87	958.28
2792	7482420.36	4558556.75	957.88
2793	7482421.25	4558556.81	957.89
2794	7482420.87	4558556.07	957.88
2795	7482426.36	4558554.25	957.83
2796	7482426.14	4558553.47	957.83
2797	7482426.64	4558553.81	957.37
2798	7482424.94	4558545.24	956.88
2799	7482423.98	4558545.49	956.80
2800	7482421.91	4558545.81	956.64
Продолжува			

ПРИЛОГ - Координати на снимени детални точки

број на точка	Y	X	H
2801	7482419.59	4558545.84	956.60
2802	7482418.65	4558545.37	957.34
2803	7482417.89	4558535.36	956.37
2804	7482419.10	4558535.36	955.74
2805	7482420.80	4558535.11	955.50
2806	7482423.38	4558534.81	955.71
2807	7482424.22	4558534.44	955.92
2808	7482423.84	4558527.12	955.42
2809	7482423.13	4558527.10	955.13
2810	7482420.67	4558526.78	954.93
2811	7482318.74	4558044.30	903.33
2812	7482320.80	4558044.22	903.42
2813	7482322.28	4558044.07	903.49
2814	7482323.37	4558054.62	903.87
2815	7482321.87	4558054.96	903.83
2816	7482320.07	4558055.47	903.83
2817	7482321.50	4558066.77	904.41
2818	7482323.39	4558066.74	904.45
2819	7482325.15	4558066.79	904.46
2820	7482327.12	4558075.88	905.02
2821	7482325.51	4558076.52	905.04
2822	7482323.16	4558076.95	904.94
2823	7482324.96	4558083.44	905.45
2824	7482327.19	4558083.20	905.41
2825	7482328.96	4558082.72	905.65
2826	7482334.83	4558093.92	906.39
2827	7482333.34	4558095.24	906.43
2828	7482331.26	4558096.82	906.57
2829	7482338.36	4558107.00	907.50
2830	7482339.56	4558106.26	907.54
2831	7482339.70	4558106.27	907.33
2832	7482340.44	4558105.76	907.37
2833	7482340.58	4558105.71	907.54
2834	7482342.01	4558104.68	907.59
2835	7482343.90	4558103.58	907.58
2836	7482349.01	4558112.40	908.55
2837	7482347.22	4558113.76	908.55
2838	7482345.47	4558114.72	908.38
2839	7482345.09	4558114.99	908.02
2840	7482344.56	4558115.22	908.06
2841	7482344.29	4558115.37	908.25
2842	7482343.03	4558115.82	908.52
2843	7482345.23	4558123.92	909.53
2844	7482345.99	4558123.78	909.19
2845	7482346.19	4558123.81	909.06
2846	7482346.62	4558123.95	909.36
2847	7482348.79	4558124.04	909.34
2848	7482351.36	4558124.62	909.51
2849	7482350.75	4558132.64	910.36
2850	7482349.83	4558132.79	910.08
Продолжува			

број на точка	Y	X	H
2851	7482348.25	4558132.95	910.40
2852	7482347.36	4558132.94	910.31
2853	7482346.99	4558133.11	910.14
2854	7482346.64	4558133.21	910.31
2855	7482346.13	4558142.95	911.51
2856	7482347.27	4558142.68	911.27
2857	7482347.64	4558142.60	910.96
2858	7482348.27	4558142.50	911.28
2859	7482349.63	4558142.21	911.35
2860	7482350.69	4558142.23	911.20
2861	7482351.41	4558142.22	911.01
2862	7482352.57	4558142.06	911.32
2863	7482354.22	4558150.39	912.26
2864	7482353.59	4558150.88	911.91
2865	7482351.54	4558151.74	912.29
2866	7482350.16	4558152.47	912.26
2867	7482349.71	4558152.71	912.06
2868	7482349.19	4558152.71	912.37
2869	7482354.03	4558162.76	913.54
2870	7482354.87	4558162.48	913.22
2871	7482355.67	4558162.33	913.43
2872	7482356.83	4558161.97	913.41
2873	7482358.24	4558161.24	913.53
2874	7482359.35	4558160.36	913.58
2875	7482365.04	4558167.25	914.62
2876	7482363.02	4558168.73	914.64
2877	7482362.71	4558168.89	914.49
2878	7482361.27	4558169.97	914.55
2879	7482359.85	4558170.70	914.43
2880	7482358.90	4558171.35	914.68
2881	7482364.14	4558181.26	916.19
2882	7482364.64	4558181.06	916.08
2883	7482367.36	4558179.75	916.14
2884	7482370.26	4558178.21	916.23
2885	7482371.65	4558177.49	916.43
2886	7482375.85	4558188.55	918.82
2887	7482374.81	4558189.19	918.50
2888	7482372.62	4558190.15	918.32
2889	7482369.06	4558191.09	918.30
2890	7482368.23	4558191.24	918.73
2891	7482369.61	4558198.14	920.26
2892	7482370.88	4558198.24	919.94
2893	7482373.57	4558197.94	919.79
2894	7482376.36	4558197.44	919.84
2895	7482377.55	4558197.19	920.05
2896	7482378.24	4558196.86	920.36
2897	7482380.63	4558208.08	922.39
2898	7482379.76	4558208.67	921.93
2899	7482377.03	4558209.53	921.86
2900	7482374.26	4558210.35	921.94
Продолжува			

ПРИЛОГ - Координати на снимени детални точки

број на точка	Y	X	H
2901	7482373.51	4558210.75	922.34
2902	7482376.51	4558219.83	923.58
2903	7482377.33	4558219.53	923.29
2904	7482379.49	4558219.09	923.25
2905	7482381.50	4558218.72	923.45
2906	7482382.81	4558218.46	924.08
2907	7482384.55	4558233.49	925.45
2908	7482383.97	4558233.66	925.12
2909	7482382.17	4558234.13	925.06
2910	7482380.88	4558234.29	924.96
2911	7482380.24	4558234.35	925.14
2912	7482379.41	4558241.80	926.07
2913	7482380.10	4558241.86	925.78
2914	7482380.91	4558241.90	926.05
2915	7482382.91	4558242.09	926.02
2916	7482385.01	4558242.25	926.13
2917	7482385.31	4558250.09	927.47
2918	7482384.73	4558250.05	927.17
2919	7482382.96	4558250.54	927.09
2920	7482380.15	4558251.05	926.85
2921	7482379.54	4558250.97	927.22
2922	7482380.03	4558264.60	928.64
2923	7482382.13	4558265.23	928.54
2924	7482384.05	4558265.35	928.44
2925	7482385.94	4558265.90	929.17
2926	7482385.99	4558277.13	930.34
2927	7482385.31	4558277.33	929.57
2928	7482382.74	4558278.03	929.56
2929	7482379.78	4558277.98	929.70
2930	7482381.07	4558291.52	930.89
2931	7482383.25	4558291.30	930.62
2932	7482385.38	4558291.23	930.85
2933	7482387.16	4558291.01	931.24
2934	7482387.90	4558301.52	932.14
2935	7482386.17	4558301.76	931.75
2936	7482385.50	4558301.90	931.50
2937	7482384.86	4558302.02	931.81
2938	7482383.68	4558302.10	931.91
2939	7482382.25	4558302.36	932.02
2940	7482382.14	4558302.31	932.24
2941	7482384.58	4558317.83	933.61
2942	7482385.19	4558317.89	933.27
2943	7482386.99	4558316.89	933.13
2944	7482389.01	4558315.18	933.13
2945	7482389.68	4558314.74	933.42
2946	7482389.53	4558329.23	934.86
2947	7482390.30	4558329.05	934.28
2948	7482392.21	4558328.56	934.21
2949	7482393.12	4558328.16	933.98
2950	7482393.45	4558328.10	933.88
Продолжува			

број на точка	Y	X	H
2951	7482393.59	4558327.92	933.93
2952	7482394.07	4558327.64	934.18
2953	7482395.00	4558327.62	934.19
2954	7482400.60	4558341.46	936.11
2955	7482398.55	4558342.62	935.13
2956	7482396.55	4558343.31	935.20
2957	7482395.00	4558344.24	935.44
2958	7482393.64	4558344.32	935.86
2959	7482396.71	4558356.32	936.90
2960	7482398.17	4558356.08	936.29
2961	7482400.01	4558355.72	936.15
2962	7482402.00	4558354.64	936.17
2963	7482403.57	4558354.60	937.27
2964	7482406.81	4558364.81	937.92
2965	7482405.14	4558365.23	937.28
2966	7482404.39	4558365.28	937.13
2967	7482403.99	4558365.53	936.89
2968	7482403.47	4558365.68	937.18
2969	7482401.35	4558366.86	937.46
2970	7482399.92	4558367.07	938.06
2971	7482404.44	4558386.39	940.26
2972	7482405.33	4558386.25	939.68
2973	7482407.44	4558386.24	939.61
2974	7482410.34	4558385.86	939.80
2975	7482411.31	4558385.75	939.61
2976	7482412.94	4558385.41	940.10
2977	7482413.17	4558398.84	941.63
2978	7482413.05	4558399.15	940.94
2979	7482411.06	4558399.96	940.83
2980	7482408.37	4558400.66	941.09
2981	7482410.02	4558410.82	942.05
2982	7482413.11	4558410.16	941.64
2983	7482415.48	4558409.03	941.69
2984	7482416.35	4558408.61	942.71
2985	7482419.99	4558418.24	943.50
2986	7482418.60	4558419.04	942.98
2987	7482416.12	4558419.86	942.93
2988	7482413.68	4558420.39	943.11
2989	7482412.79	4558420.61	942.63
2990	7482412.14	4558420.62	943.14
2991	7482410.83	4558421.08	943.67
2992	7482413.03	4558429.89	945.06
2993	7482415.24	4558429.73	943.86
2994	7482415.73	4558429.40	944.61
2995	7482418.35	4558428.56	944.53
2996	7482421.22	4558427.87	944.69
2997	7482425.21	4558438.68	947.01
2998	7482422.94	4558439.83	946.87
2999	7482421.33	4558440.66	946.75
3000	7482420.65	4558441.02	946.39
Продолжува			

ПРИЛОГ - Координати на снимени детални точки

број на точка	Y	X	H
3001	7482419.50	4558441.60	946.93
3002	7482417.55	4558442.29	947.52
3003	7482419.99	4558450.85	949.10
3004	7482421.79	4558450.32	948.18
3005	7482422.92	4558450.05	948.07
3006	7482423.70	4558449.94	947.72
3007	7482424.42	4558449.64	948.26
3008	7482425.63	4558449.25	948.35
3009	7482427.37	4558449.02	948.57
3010	7482427.82	4558461.05	949.59
3011	7482426.93	4558461.15	949.32
3012	7482425.41	4558460.98	949.25
3013	7482422.09	4558459.94	949.45
3014	7482420.70	4558459.22	950.10
3015	7482420.83	4558468.12	950.68
3016	7482421.40	4558468.43	950.19
3017	7482424.11	4558469.03	950.06
3018	7482425.78	4558469.79	949.91
3019	7482427.10	4558470.12	950.30
3020	7482425.82	4558481.42	951.55
3021	7482424.51	4558481.38	951.07
3022	7482422.72	4558481.49	951.21
3023	7482420.26	4558480.82	951.12
3024	7482419.12	4558480.41	951.80
3025	7482418.75	4558489.37	952.64
3026	7482419.82	4558489.00	951.82
3027	7482422.28	4558489.07	951.71
3028	7482424.80	4558489.53	951.93
3029	7482425.42	4558489.51	952.43
3030	7482426.50	4558497.07	953.21
3031	7482425.72	4558497.31	952.80
3032	7482423.92	4558497.99	952.68
3033	7482421.48	4558498.27	952.50
3034	7482420.41	4558497.69	953.33
3035	7482419.89	4558505.55	953.83
3036	7482421.32	4558505.58	953.24
3037	7482423.91	4558506.05	953.29
3038	7482426.20	4558506.75	953.76
3039	7482424.15	4558520.91	955.12
3040	7482423.17	4558520.92	954.47
3041	7482421.56	4558520.66	954.53
3042	7482419.54	4558520.41	954.54
3043	7482418.14	4558520.43	955.37
3044	7482417.85	4558535.25	956.44
3045	7482418.72	4558535.27	955.85
3046	7482420.83	4558535.40	955.51
3047	7482423.73	4558535.34	955.82
3048	7482418.66	4558526.02	955.03
3049	7482417.38	4558524.77	955.78
3050	7482442.78	4558513.25	953.39
Продолжува			

број на точка	Y	X	H
3051	7482442.22	4558522.11	954.03
3052	7482447.23	4558530.63	954.29
3053	7482457.82	4558537.76	953.61
3054	7482462.56	4558541.09	953.10
3055	7482464.09	4558550.63	953.16
3056	7482468.48	4558559.21	952.80
3057	7482467.34	4558565.13	952.91
3058	7482469.69	4558571.90	952.67
3059	7482477.17	4558577.12	951.43
3060	7482482.21	4558584.00	950.32
3061	7482481.99	4558592.33	950.49
3062	7482483.30	4558598.35	950.21
3063	7482484.93	4558604.36	949.49
3064	7482484.07	4558611.26	949.21
3065	7482483.87	4558615.47	948.88
3066	7482486.59	4558619.08	947.68
3067	7482489.30	4558623.50	946.53
3068	7482491.01	4558625.53	945.98
3069	7482493.75	4558627.18	945.25
3070	7482491.74	4558636.30	944.69
3071	7482498.81	4558650.78	944.70
3072	7482503.09	4558662.01	943.88
3073	7482503.42	4558666.26	944.76
3074	7482505.15	4558671.43	944.39
3075	7482503.23	4558673.63	945.51
3076	7482507.28	4558679.71	944.75
3077	7482505.57	4558687.79	946.63
3078	7482508.24	4558703.44	948.78
3079	7482511.17	4558708.31	948.64
3080	7482509.30	4558714.42	950.17
3081	7482508.43	4558720.63	951.66
3082	7482506.68	4558724.72	953.49
3083	7482503.23	4558729.86	956.55
3084	7482501.03	4558737.82	959.62
3085	7482501.06	4558737.78	959.62
3086	7482503.22	4558744.75	960.19
3087	7482506.38	4558748.99	960.01
3088	7482507.67	4558754.03	960.58
3089	7482506.69	4558757.56	961.25
3090	7482505.88	4558763.99	962.38
3091	7482503.99	4558771.16	963.34
3092	7482509.38	4558780.94	963.22
3093	7482510.88	4558790.24	964.01
3094	7482504.75	4558787.63	964.88
3095	7482496.79	4558783.95	966.33
3096	7482490.06	4558787.60	967.88
3097	7482479.06	4558784.05	970.15
3098	7482468.17	4558793.63	972.91
3099	7482459.72	4558797.34	974.85
3100	7482456.91	4558786.43	974.69
Продолжува			

ПРИЛОГ - Координати на снимени детални точки

број на точка	Y	X	H
3101	7482457.36	4558775.48	973.83
3102	7482458.41	4558766.12	972.97
3103	7482462.57	4558753.39	970.86
3104	7482462.16	4558746.72	970.52
3105	7482462.80	4558738.76	969.38
3106	7482447.12	4558731.29	971.32
3107	7482440.18	4558738.29	972.99
3108	7482454.32	4558750.04	972.07
3109	7482457.47	4558756.92	972.30
3110	7482448.70	4558771.65	975.02
3111	7482451.53	4558800.86	976.24
3112	7482453.34	4558810.46	976.21
3113	7482460.77	4558811.20	975.09
3114	7482445.19	4558819.73	978.19
3115	7482441.09	4558826.31	979.08
3116	7482432.54	4558828.24	980.23
3117	7482421.46	4558829.68	981.93
3118	7482423.49	4558821.44	981.31
3119	7482421.50	4558836.58	982.40
3120	7482420.70	4558845.10	982.95
3121	7482426.31	4558849.12	982.29
3122	7482429.41	4558856.65	982.14
3123	7482429.74	4558869.30	982.22
3124	7482421.83	4558875.87	983.70
3125	7482414.66	4558879.81	984.84
3126	7482413.84	4558888.98	984.89
3127	7482416.92	4558895.22	984.10
3128	7482417.08	4558903.38	983.56
3129	7482416.31	4558906.35	983.43
3130	7482421.19	4558908.77	982.00
3131	7482412.35	4558909.59	983.70
3132	7482410.16	4558911.08	983.96
3133	7482408.59	4558912.61	984.10
3134	7482407.33	4558913.56	984.24
3135	7482405.49	4558920.00	983.45
3136	7482404.57	4558923.82	982.89
3137	7482403.20	4558927.48	982.95
3138	7482406.03	4558930.77	981.37
3139	7482411.26	4558933.96	979.28
3140	7482407.99	4558942.13	980.31
3141	7482415.25	4558945.19	978.35
3142	7482401.37	4558957.05	983.18
3143	7482394.73	4558958.99	985.21
3144	7482388.61	4558956.34	987.53
3145	7482384.01	4558956.78	989.25
3146	7482380.56	4558949.21	990.17
3147	7482380.00	4558943.58	990.07
3148	7482380.35	4558960.25	990.61
3149	7482369.57	4558960.57	993.79
3150	7482367.68	4558959.85	994.40
Продолжува			

број на точка	Y	X	H
3151	7482360.75	4558959.82	995.98
3152	7482356.76	4558953.31	996.52
3153	7482356.00	4558943.85	996.05
3154	7482359.89	4558935.86	995.17
3155	7482370.70	4558907.77	991.99
3156	7482371.10	4558914.89	992.42
3157	7482377.24	4558910.69	991.03
3158	7482380.31	4558917.72	990.47
3159	7482378.07	4558923.24	990.76
3160	7482371.29	4558924.68	992.54
3161	7482369.22	4558932.67	993.07
3162	7482371.02	4558938.71	992.86
3163	7482373.69	4558947.86	992.22
3164	7482369.03	4558962.28	993.83
3165	7482360.94	4558967.72	995.60
3166	7482353.24	4558973.24	997.04
3167	7482348.42	4558975.41	998.08
3168	7482340.76	4558979.72	999.17
3169	7482338.00	4558975.36	999.95
3170	7482343.17	4558972.72	999.17
3171	7482339.37	4558967.49	999.27
3172	7482339.85	4558982.94	999.37
3173	7482340.78	4558984.10	1000.12
3174	7482346.18	4558982.32	998.94
3175	7482346.26	4558980.29	998.15
3176	7482345.34	4558978.48	998.53
3177	7482349.24	4558979.50	997.95
3178	7482348.49	4558977.94	997.23
3179	7482348.53	4558975.58	998.06
3180	7482353.26	4558973.14	997.04
3181	7482355.47	4558975.98	995.58
3182	7482355.42	4558978.83	996.64
3183	7482359.97	4558975.46	994.95
3184	7482360.60	4558973.95	993.99
3185	7482360.58	4558972.78	994.68
3186	7482338.28	4558986.93	1001.06
3187	7482333.45	4558998.48	1002.23
3188	7482329.16	4559002.21	1002.50
3189	7482332.35	4559002.68	1002.61
3190	7482331.73	4559008.67	1002.92
3191	7482328.63	4559009.23	1002.85
3192	7482331.41	4559014.56	1003.20
3193	7482328.69	4559015.72	1003.17
3194	7482330.64	4559020.55	1003.38
3195	7482328.18	4559020.94	1003.50
3196	7482330.21	4559026.21	1003.85
3197	7482326.71	4559026.67	1004.07
3198	7482327.38	4559033.45	1004.32
3199	7482324.30	4559033.73	1004.57
3200	7482322.46	4559039.81	1005.03
Продолжува			

ПРИЛОГ - Координати на снимени детални точки

број на точка	Y	X	H
3201	7482324.37	4559041.51	1004.94
3202	7482321.26	4559046.19	1005.39
3203	7482323.37	4559047.01	1005.34
3204	7482319.84	4559055.21	1006.39
3205	7482322.23	4559056.24	1006.06
3206	7482319.18	4559066.06	1007.35
3207	7482321.80	4559067.66	1007.27
3208	7482320.43	4559081.22	1008.42
3209	7482323.04	4559081.30	1008.47
3210	7482323.87	4559092.72	1009.56
3211	7482321.65	4559094.24	1009.63
3212	7482321.06	4559106.45	1011.01
3213	7482322.99	4559107.19	1011.08
3214	7482320.53	4559113.13	1011.79
3215	7482322.85	4559113.86	1011.75
3216	7482320.94	4559119.83	1012.61
3217	7482323.61	4559120.19	1012.56
3218	7482323.65	4559130.68	1013.99
3219	7482325.85	4559130.30	1013.88
3220	7482326.51	4559144.45	1015.54
3221	7482329.40	4559144.49	1015.45
3222	7482328.90	4559154.36	1016.49
3223	7482331.52	4559154.33	1016.35
3224	7482330.00	4559167.34	1017.61
3225	7482332.38	4559168.04	1017.54
3226	7482329.90	4559177.85	1018.41
3227	7482332.36	4559179.04	1018.40
3228	7482329.71	4559184.63	1019.03
3229	7482331.94	4559185.72	1018.99
3230	7482328.57	4559194.31	1019.96
3231	7482330.80	4559195.17	1019.84
3232	7482328.76	4559207.92	1021.00
3233	7482331.05	4559208.16	1020.96
3234	7482329.69	4559218.00	1021.71
3235	7482331.81	4559219.00	1021.81
3236	7482330.25	4559226.91	1022.52
3237	7482332.53	4559227.30	1022.44
3238	7482332.74	4559237.99	1023.46
3239	7482335.33	4559237.93	1023.48
3240	7482336.14	4559246.86	1024.24
3241	7482338.47	4559246.34	1024.20
3242	7482339.44	4559253.90	1024.96
3243	7482341.62	4559253.31	1024.95
3244	7482343.32	4559260.68	1025.80
3245	7482345.98	4559260.32	1025.87
3246	7482355.69	4559285.20	1027.50
3247	7482358.12	4559284.92	1027.56
3248	7482358.34	4559296.98	1028.39
3249	7482360.79	4559298.25	1028.44
3250	7482357.67	4559311.31	1029.51
Продолжува			

број на точка	Y	X	H
3251	7482360.03	4559312.35	1029.42
3252	7482357.18	4559325.75	1030.33
3253	7482354.49	4559326.00	1030.51
3254	7482351.73	4559335.68	1031.02
3255	7482349.27	4559334.93	1031.18
3256	7482344.65	4559345.10	1031.64
3257	7482339.82	4559349.43	1031.85
3258	7482340.96	4559351.04	1031.73
3259	7482333.82	4559358.53	1031.51
3260	7482335.07	4559360.76	1031.57
3261	7482328.10	4559370.43	1031.51
3262	7482326.19	4559369.51	1031.63
3263	7482321.38	4559376.46	1031.55
3264	7482322.53	4559378.26	1031.50
3265	7482313.46	4559387.72	1031.64
3266	7482311.30	4559386.70	1031.65
3267	7482302.00	4559396.82	1030.81
3268	7482299.32	4559395.48	1030.71
3269	7482295.01	4559401.05	1030.37
3270	7482289.82	4559399.58	1030.35
3271	7482289.48	4559407.18	1030.61
3272	7482292.19	4559407.72	1030.45
3273	7482296.36	4559413.90	1031.26
3274	7482298.48	4559412.25	1031.23
3275	7482305.59	4559416.63	1031.86
3276	7482303.81	4559418.63	1032.03
3277	7482311.96	4559424.08	1032.00
3278	7482310.04	4559425.31	1032.20
3279	7482317.40	4559435.68	1032.48
3280	7482315.47	4559437.09	1032.60
3281	7482319.00	4559446.63	1032.79
3282	7482321.23	4559445.92	1032.74
3283	7482329.09	4559458.20	1033.23
3284	7482327.96	4559461.12	1033.18
3285	7482334.24	4559473.76	1033.91
3286	7482336.71	4559473.72	1034.07
3287	7482321.39	4559023.27	1005.77
3288	7482312.64	4559040.16	1007.78
3289	7482306.55	4559043.62	1009.60
3290	7482304.98	4559050.76	1010.28
3291	7482299.47	4559056.48	1011.34
3292	7482296.14	4559063.57	1012.29
3293	7482289.78	4559067.72	1013.75
3294	7482286.99	4559074.01	1014.61
3295	7482284.88	4559078.58	1015.15
3296	7482282.15	4559081.30	1015.63
3297	7482273.82	4559079.20	1016.82
3298	7482271.93	4559084.23	1017.48
3299	7482267.36	4559086.31	1018.30
3300	7482268.24	4559090.70	1018.48
Продолжува			

ПРИЛОГ - Координати на снимени детални точки

број на точка	Y	X	H
3301	7482267.28	4559096.49	1019.14
3302	7482264.64	4559099.99	1020.03
3303	7482262.90	4559101.39	1020.46
3304	7482259.38	4559104.10	1021.18
3305	7482257.94	4559107.81	1021.78
3306	7482255.32	4559113.81	1022.80
3307	7482254.69	4559120.53	1023.75
3308	7482253.56	4559127.27	1024.81
3309	7482249.49	4559134.68	1025.98
3310	7482247.61	4559141.80	1027.21
3311	7482246.44	4559145.57	1027.99
3312	7482244.92	4559150.17	1028.83
3313	7482246.03	4559153.70	1029.29
3314	7482247.10	4559160.24	1030.17
3315	7482250.14	4559167.40	1031.01
3316	7482252.41	4559173.54	1031.41
3317	7482249.23	4559184.71	1033.24
3318	7482242.26	4559195.72	1036.29
3319	7482229.80	4559137.81	1027.92
3320	7482222.20	4559144.30	1028.29
3321	7482224.24	4559144.96	1027.74
3322	7482227.56	4559145.04	1028.96
3323	7482230.35	4559155.93	1030.29
3324	7482225.95	4559156.18	1029.34
3325	7482222.73	4559157.96	1030.21
3326	7482217.83	4559161.61	1030.76
3327	7482223.05	4559166.11	1031.33
3328	7482224.89	4559168.57	1031.30
3329	7482231.05	4559168.87	1032.05
3330	7482229.67	4559177.62	1033.71
3331	7482223.43	4559178.48	1032.79
3332	7482213.12	4559178.56	1034.65
3333	7482211.00	4559187.85	1036.51
3334	7482207.00	4559194.89	1037.92
3335	7482202.24	4559203.36	1040.11
3336	7482196.11	4559204.33	1040.75
3337	7482193.63	4559213.15	1043.06
3338	7482188.17	4559211.74	1042.42
3339	7482183.58	4559208.26	1041.58
3340	7482187.64	4559220.83	1045.41
3341	7482179.79	4559235.14	1048.35
3342	7482165.77	4559237.65	1049.16
3343	7482158.66	4559233.77	1048.23
3344	7482159.48	4559224.98	1045.50
3345	7482163.06	4559216.63	1043.01
3346	7482166.04	4559212.05	1041.97
3347	7482157.83	4559218.37	1043.15
3348	7482153.84	4559226.71	1045.29
3349	7482150.87	4559233.21	1046.61
3350	7482149.48	4559237.95	1048.10
Продолжува			

број на точка	Y	X	H
3351	7482148.52	4559243.65	1049.89
3352	7482146.77	4559249.46	1051.27
3353	7482141.90	4559248.03	1050.64
3354	7482137.93	4559246.67	1049.64
3355	7482129.69	4559251.17	1049.69
3356	7482127.10	4559257.18	1051.42
3357	7482119.58	4559263.82	1052.72
3358	7482112.07	4559272.28	1054.55
3359	7482121.99	4559274.70	1056.74
3360	7482126.13	4559278.77	1058.23
3361	7482123.27	4559286.94	1059.56
3362	7482118.01	4559285.49	1059.10
3363	7482115.24	4559283.93	1058.36
3364	7482111.09	4559283.14	1057.20
3365	7482109.98	4559285.23	1057.66
3366	7482108.47	4559291.88	1058.88
3367	7482112.83	4559294.69	1060.48
3368	7482111.04	4559297.84	1060.76
3369	7482109.75	4559303.54	1061.31
3370	7482105.53	4559306.10	1061.34
3371	7482565.36	4557461.75	829.43
3372	7482596.50	4557457.12	825.82
3373	7482600.24	4557459.97	824.60
3374	7482601.41	4557461.74	823.92
3375	7482603.22	4557462.77	824.12
3376	7482608.62	4557465.55	822.78
3377	7482612.46	4557467.45	822.53
3378	7482613.69	4557470.03	822.62
3379	7482609.74	4557472.27	823.91
3380	7482603.32	4557468.85	825.01
3381	7482605.50	4557459.35	822.33
3382	7482605.98	4557456.51	822.92
3383	7482610.43	4557458.19	821.10
3384	7482611.09	4557460.67	821.45
3385	7482609.58	4557462.88	822.15
3386	7482617.20	4557465.39	820.83
3387	7482622.33	4557465.03	819.38
3388	7482621.10	4557468.16	819.90
3389	7482622.22	4557471.15	818.49
3390	7482623.02	4557473.50	817.34
3391	7482626.25	4557470.85	815.34
3392	7482620.66	4557474.79	818.75
3393	7482618.58	4557475.92	820.16
3394	7482613.65	4557478.68	823.10
3395	7482611.69	4557477.18	823.57
3396	7482618.53	4557482.41	823.24
3397	7482621.75	4557478.82	821.27
3398	7482625.00	4557480.43	820.93
3399	7482623.82	4557475.00	818.67
3400	7482628.70	4557477.88	819.33
Продолжува			

ПРИЛОГ - Координати на снимени детални точки

број на точка	Y	X	H
3401	7482630.68	4557476.70	818.65
3402	7482632.34	4557478.99	817.64
3403	7482632.28	4557481.16	818.73
3404	7482634.40	4557482.82	818.21
3405	7482635.59	4557483.86	818.90
3406	7482637.64	4557482.09	817.35
3407	7482640.05	4557482.48	816.89
3408	7482641.88	4557482.49	817.11
3409	7482645.41	4557484.59	818.41
3410	7482650.49	4557485.54	817.97
3411	7482653.64	4557484.16	816.18
3412	7482662.44	4557479.22	811.62
3413	7482657.58	4557475.73	810.54
3414	7482655.78	4557472.30	808.11
3415	7482653.92	4557470.46	806.53
3416	7482652.36	4557469.98	806.34
3417	7482649.43	4557465.95	809.24
3418	7482644.90	4557459.85	806.74
3419	7482638.48	4557461.30	809.27
3420	7482636.56	4557457.23	812.19
3421	7482634.91	4557454.00	814.01
3422	7482629.99	4557458.37	815.82
3423	7482629.05	4557460.40	816.44
3424	7482617.10	4557463.12	820.08
3425	7482610.86	4557459.63	821.34
3426	7482585.67	4557437.40	824.82
3427	7482576.17	4557425.47	824.23
3428	7482595.18	4557413.74	821.69
3429	7482604.09	4557405.97	820.67
3430	7482620.29	4557411.76	820.70
3431	7482579.86	4557414.17	822.37
3432	7482579.65	4557443.99	826.20
3433	7482048.98	4557618.03	894.31
3434	7482049.95	4557636.46	892.87
3435	7482061.17	4557643.66	890.52
3436	7482059.24	4557636.95	890.59
3437	7482061.12	4557632.23	889.70
3438	7482064.86	4557623.72	890.28
3439	7482076.52	4557619.61	889.44
3440	7482088.03	4557617.81	887.78
3441	7482099.33	4557616.35	885.10
3442	7482100.06	4557624.18	883.63
3443	7482109.77	4557628.94	880.52
3444	7482112.14	4557633.07	878.65
3445	7482114.30	4557636.78	877.33
3446	7482112.03	4557639.41	879.01
3447	7482128.66	4557632.64	874.38
3448	7482128.66	4557632.62	874.34
3449	7482130.46	4557633.19	873.23
3450	7482140.95	4557637.48	873.14
Продолжува			

број на точка	Y	X	H
3451	7482151.64	4557641.32	873.90
3452	7482161.28	4557648.18	874.41
3453	7482174.79	4557657.71	873.86
3454	7482184.48	4557661.61	872.99
3455	7482194.17	4557658.10	871.67
3456	7482198.55	4557650.80	870.51
3457	7482185.81	4557648.33	870.11
3458	7482203.87	4557657.14	870.28
3459	7482205.14	4557649.95	869.98
3460	7482204.86	4557642.93	867.81
3461	7482217.34	4557646.28	866.72
3462	7482213.71	4557650.77	868.65
3463	7482211.75	4557660.08	869.25
3464	7482213.65	4557663.07	869.00
3465	7482216.75	4557654.76	868.17
3466	7482222.54	4557656.07	867.39
3467	7482221.58	4557666.10	867.90
3468	7482232.52	4557664.28	865.91
3469	7482236.48	4557656.59	865.21
3470	7482241.09	4557665.84	864.55
3471	7482245.20	4557659.95	864.18
3472	7482254.12	4557662.51	863.23
3473	7482255.63	4557665.81	863.23
3474	7482265.61	4557666.26	862.69
3475	7482266.84	4557662.21	862.30
3476	7482275.16	4557662.00	861.48
3477	7482278.50	4557666.39	861.50
3478	7482285.49	4557668.51	860.49
3479	7482288.10	4557666.85	859.59
3480	7482294.83	4557664.05	856.82
3481	7482290.16	4557656.23	855.93
3482	7482284.66	4557656.25	857.56
3483	7482278.44	4557650.46	857.36
3484	7482270.23	4557645.71	856.32
3485	7482260.02	4557650.08	856.94
3486	7482267.49	4557643.52	855.65
3487	7482276.71	4557640.82	854.10
3488	7482284.58	4557641.13	853.23
3489	7482289.55	4557639.86	851.50
3490	7482296.42	4557646.98	851.43
3491	7482305.66	4557648.88	848.77
3492	7482307.06	4557653.16	849.65
3493	7482307.16	4557656.89	851.85
3494	7482307.10	4557663.44	854.23
3495	7482310.51	4557667.06	854.96
3496	7482338.59	4557656.57	847.81
3497	7482352.62	4557672.94	852.10
3498	7482450.49	4557634.65	844.19
3499	7482452.94	4557631.80	843.58
3500	7482458.35	4557627.38	842.52
Продолжува			

ПРИЛОГ - Координати на снимени детални точки

број на точка	Y	X	H
3501	7482463.04	4557625.26	842.30
3502	7482472.94	4557619.20	841.41
3503	7482481.65	4557617.87	841.46
3504	7482492.07	4557612.58	839.64
3505	7482496.58	4557613.44	839.17
3506	7482502.52	4557614.99	838.55
3507	7482506.01	4557616.47	837.83
3508	7482494.38	4557604.06	837.43
3509	7482489.21	4557603.76	837.86
3510	7482479.43	4557604.36	837.67
3511	7482466.32	4557610.84	837.23
3512	7482455.96	4557614.03	837.43
3513	7482448.86	4557614.22	837.15
3514	7482432.45	4557606.49	835.04
3515	7482418.64	4557610.15	836.91
3516	7482411.33	4557603.34	836.81
3517	7482402.89	4557600.56	836.86
3518	7482394.21	4557599.70	836.65
3519	7482380.84	4557612.24	839.73
3520	7482359.66	4557615.36	839.74
3521	7482348.45	4557617.09	840.63
3522	7482336.78	4557613.63	840.77
3523	7482328.29	4557619.30	841.17
3524	7482327.50	4557605.80	838.32
3525	7482502.42	4557605.21	836.60
3526	7482504.26	4557608.35	836.76
3527	7482509.67	4557606.55	836.61
3528	7482513.17	4557607.79	836.62
3529	7482518.24	4557602.91	836.82
3530	7482503.90	4557559.88	828.49
3531	7482507.12	4557554.73	829.67
3532	7482513.94	4557552.02	831.55
3533	7482056.59	4557695.10	893.96
3534	7482057.06	4557695.12	893.88
3535	7482058.24	4557694.23	893.86
3536	7482059.72	4557693.44	893.88
3537	7482066.59	4557700.46	894.36
3538	7482065.30	4557702.33	894.37
3539	7482064.06	4557703.81	894.47
3540	7482072.95	4557711.48	894.76
3541	7482074.01	4557710.53	894.69
3542	7482075.29	4557709.09	894.71
3543	7482086.63	4557716.88	894.99
3544	7482085.92	4557719.03	894.96
3545	7482085.09	4557720.91	895.04
3546	7482094.35	4557725.52	895.07
3547	7482095.61	4557723.80	894.97
3548	7482096.46	4557721.90	895.08
3549	7482104.29	4557727.46	895.14
3550	7482103.57	4557728.79	895.11
Продолжува			

број на точка	Y	X	H
3551	7482103.02	4557730.15	895.09
3552	7482110.96	4557736.85	895.24
3553	7482111.94	4557735.83	895.20
3554	7482113.02	4557735.08	895.24
3555	7482119.90	4557739.53	895.41
3556	7482119.44	4557740.86	895.37
3557	7482118.73	4557742.40	895.41
3558	7482126.01	4557745.61	895.53
3559	7482126.87	4557744.09	895.53
3560	7482127.65	4557743.06	895.58
3561	7482142.36	4557749.26	895.81
3562	7482142.03	4557751.04	895.74
3563	7482141.56	4557752.48	895.73
3564	7482154.68	4557760.02	895.95
3565	7482155.75	4557758.98	895.96
3566	7482156.54	4557758.00	896.00
3567	7482169.27	4557766.61	896.23
3568	7482168.88	4557768.03	896.21
3569	7482168.24	4557769.30	896.24
3570	7482179.44	4557776.79	896.45
3571	7482180.57	4557775.40	896.39
3572	7482181.41	4557774.42	896.42
3573	7482181.43	4557774.19	896.63
3574	7482189.84	4557778.45	896.54
3575	7482189.87	4557780.36	896.48
3576	7482188.90	4557781.72	896.54
3577	7482200.11	4557787.81	896.66
3578	7482201.42	4557786.68	896.65
3579	7482202.93	4557785.30	896.72
3580	7482219.91	4557798.74	896.95
3581	7482218.64	4557800.39	896.91
3582	7482217.17	4557801.85	896.92
3583	7482226.60	4557812.98	897.16
3584	7482228.13	4557812.17	897.15
3585	7482229.91	4557811.18	897.21
3586	7482243.76	4557832.69	897.69
3587	7482242.05	4557834.51	897.59
3588	7482240.38	4557835.71	897.61
3589	7482247.12	4557823.87	897.50
3590	7482247.63	4557803.87	896.20
3591	7482245.26	4557796.23	895.58
3592	7482236.72	4557788.03	895.07
3593	7482226.89	4557782.94	895.14
3594	7482224.27	4557776.59	894.77
3595	7482215.61	4557770.67	894.60
3596	7482208.76	4557773.06	895.43
3597	7482195.54	4557769.28	896.08
3598	7482189.65	4557759.61	895.72
3599	7482178.77	4557752.20	895.70
3600	7482172.07	4557744.49	895.25
Продолжува			

ПРИЛОГ - Координати на снимени детални точки

број на точка	Y	X	H
3601	7482168.73	4557741.76	894.99
3602	7482164.76	4557730.46	893.59
3603	7482157.74	4557723.47	892.98
3604	7482154.39	4557710.49	891.02
3605	7482149.35	4557715.93	892.28
3606	7482150.53	4557735.03	894.66
3607	7482139.78	4557731.73	894.60
3608	7482134.08	4557723.88	894.06
3609	7482116.27	4557711.06	894.15
3610	7482112.68	4557695.70	893.81
3611	7482102.45	4557688.37	894.33
3612	7482089.27	4557693.46	895.22
3613	7482102.02	4557709.75	895.18
3614	7482088.03	4557687.73	895.21
3615	7482077.39	4557683.80	894.98
3616	7482073.73	4557678.97	894.58
3617	7482064.77	4557675.61	893.55
3618	7482069.97	4557668.71	892.21
3619	7482065.01	4557661.49	891.66
3620	7482069.70	4557658.30	890.29
3621	7482076.15	4557665.23	891.09
3622	7482085.62	4557657.55	889.37
3623	7482088.67	4557664.24	889.90
3624	7482091.65	4557668.78	891.90
3625	7482100.45	4557667.56	889.92
3626	7482104.63	4557660.72	886.43
3627	7482107.72	4557667.53	888.41
3628	7482108.00	4557671.71	889.78
3629	7482114.97	4557660.32	884.63
3630	7482124.07	4557661.70	883.69
3631	7482127.75	4557664.44	884.14
3632	7482133.05	4557663.67	883.05
3633	7482141.30	4557666.48	882.16
3634	7482149.84	4557669.47	880.67
3635	7482149.17	4557676.48	883.13
3636	7482149.44	4557679.72	884.48
3637	7482153.10	4557677.47	882.12
3638	7482156.06	4557681.64	882.59
3639	7482163.42	4557683.74	881.65
3640	7482169.04	4557681.41	879.55
3641	7482175.28	4557683.24	878.86
3642	7482175.27	4557683.04	878.63
3643	7482183.91	4557691.79	881.10
3644	7482192.31	4557696.48	880.36
3645	7482197.56	4557695.63	879.32
3646	7482198.91	4557689.19	877.15
3647	7482208.29	4557696.40	877.65
3648	7482216.02	4557693.40	875.93
3649	7482228.66	4557675.36	868.75
3650	7482220.87	4557675.77	870.11
Продолжува			

број на точка	Y	X	H
3651	7482205.37	4557671.58	872.07
3652	7482203.15	4557670.78	872.81
3653	7482199.46	4557669.75	873.33
3654	7482197.42	4557669.61	873.82
3655	7482188.15	4557669.87	874.52
3656	7482173.54	4557671.05	876.26
3657	7482161.55	4557671.57	877.38
3658	7482142.73	4557667.08	881.80
3659	7482139.77	4557673.80	885.30
3660	7482134.00	4557676.21	887.52
3661	7482127.48	4557678.00	889.22
3662	7482122.01	4557685.51	891.62
3663	7482118.06	4557693.90	893.00
3664	7482096.56	4557686.05	894.71
3665	7482094.68	4557676.08	893.60
3666	7482084.09	4557676.92	894.42
3667	7482082.67	4557689.61	895.25
3668	7482046.42	4557696.29	893.38
3669	7482051.16	4557706.92	893.94
3670	7482063.13	4557713.18	894.50
3671	7482060.00	4557720.09	894.11
3672	7482070.53	4557729.12	894.27
3673	7482075.16	4557725.21	894.64
3674	7482089.41	4557733.08	894.55
3675	7482087.92	4557739.90	894.13
3676	7482098.42	4557748.16	893.89
3677	7482101.71	4557744.11	894.31
3678	7482114.00	4557752.78	894.70
3679	7482112.91	4557757.33	894.31
3680	7482128.04	4557762.96	894.82
3681	7482133.53	4557757.81	895.55
3682	7482153.18	4557767.17	896.08
3683	7482151.25	4557772.33	896.11
3684	7482163.66	4557779.00	896.57
3685	7482160.94	4557783.41	896.53
3686	7482173.54	4557788.61	896.73
3687	7482176.94	4557785.56	896.81
3688	7482192.89	4557794.52	897.22
3689	7482188.62	4557800.50	897.21
3690	7482201.70	4557809.50	897.57
3691	7482209.13	4557805.45	897.39
3692	7482219.17	4557819.17	897.83
3693	7482217.16	4557822.67	898.09
3694	7482222.80	4557835.60	898.66
3695	7482230.31	4557838.17	898.57
3696	7482237.00	4557854.38	899.07
3697	7482232.43	4557860.57	899.51
3698	7482240.22	4557875.92	899.89
3699	7482247.65	4557875.16	899.62
3700	7482254.37	4557889.84	899.54
Продолжува			

ПРИЛОГ - Координати на снимени детални точки

број на точка	Y	X	H
3701	7482247.83	4557894.83	899.31
3702	7482250.31	4557901.10	898.98
3703	7482252.90	4557907.22	898.13
3704	7482261.36	4557907.75	898.70
3705	7482266.39	4557918.73	899.12
3706	7482256.39	4557925.59	898.64
3707	7482289.62	4557931.01	900.24
3708	7482327.42	4558045.88	903.64
3709	7482325.88	4558036.13	903.48
3710	7482327.15	4558020.07	902.75
3711	7482323.99	4558016.07	902.62
3712	7482326.71	4558006.41	901.70
3713	7482322.73	4558007.27	902.09
3714	7482323.76	4557997.73	901.54
3715	7482318.61	4557998.81	901.68
3716	7482319.76	4557989.47	901.34
3717	7482315.90	4557988.53	901.56
3718	7482314.03	4557978.74	901.48
3719	7482307.34	4557963.12	901.11
3720	7482308.72	4557946.22	900.13
3721	7482304.35	4557944.94	900.41
3722	7482309.19	4557930.86	899.31
3723	7482304.52	4557930.33	899.69
3724	7482295.28	4557927.39	899.71
3725	7482292.76	4557914.31	898.85
3726	7482287.30	4557902.03	898.74
3727	7482278.61	4557904.97	899.81
3728	7482281.60	4557893.58	898.98
3729	7482292.78	4557886.26	897.46
3730	7482295.13	4557897.07	898.39
3731	7482315.17	4557879.51	895.72
3732	7482320.47	4557889.86	896.90
3733	7482319.81	4557900.98	897.19
3734	7482314.29	4557903.94	897.90
3735	7482308.71	4557905.77	899.38
3736	7482314.92	4557914.35	897.00
3737	7482320.27	4557915.19	896.58
3738	7482325.85	4557921.52	897.35
3739	7482329.11	4557930.23	896.56
3740	7482336.08	4557932.25	896.74
3741	7482345.88	4557906.31	894.48
3742	7482340.49	4557897.15	891.95
3743	7482340.65	4557884.53	892.49
3744	7482330.43	4557883.97	894.60
3745	7482307.32	4557917.68	898.17
3746	7482320.10	4557944.87	898.89
3747	7482320.59	4557959.84	899.43
3748	7482332.25	4557947.37	897.88
3749	7482339.27	4557961.27	896.60
3750	7482339.82	4557971.83	896.65
Продолжува			

број на точка	Y	X	H
3751	7482329.95	4557978.80	899.32
3752	7482333.93	4557983.46	898.64
3753	7482339.25	4557995.76	895.42
3754	7482348.30	4558001.10	891.85
3755	7482353.60	4558009.44	894.41
3756	7482360.24	4558013.36	897.17
3757	7482362.03	4558027.38	900.04
3758	7482370.99	4558031.73	901.19
3759	7482375.48	4558039.85	901.95
3760	7482379.81	4558062.20	904.20
3761	7482384.94	4558068.32	904.51
3762	7482383.44	4558080.07	905.08
3763	7482388.96	4558088.22	906.05
3764	7482385.19	4558098.42	907.86
3765	7482377.69	4558101.46	908.08
3766	7482369.51	4558094.79	906.65
3767	7482366.77	4558082.82	905.05
3768	7482363.33	4558072.69	904.23
3769	7482358.32	4558066.49	905.27
3770	7482345.91	4558062.99	905.15
3771	7482342.79	4558050.80	904.29
3772	7482332.33	4558047.67	903.94
3773	7482328.56	4558038.06	903.69
3774	7482332.94	4558018.29	900.89
3775	7482338.43	4558019.30	899.47
3776	7482342.87	4558026.61	898.64
3777	7482342.74	4558030.59	898.82
3778	7482348.09	4558033.36	900.34
3779	7482347.94	4558039.70	902.45
3780	7482351.34	4558043.96	902.47
3781	7482356.07	4558046.56	901.65
3782	7482360.88	4558049.27	901.70
3783	7482365.26	4558050.63	901.85
3784	7482356.29	4558080.06	906.60
3785	7482355.01	4558082.98	906.57
3786	7482352.68	4558084.43	906.58
3787	7482358.33	4558099.55	907.64
3788	7482362.02	4558103.06	908.04
3789	7482364.41	4558101.53	907.98
3790	7482369.00	4558106.37	908.37
3791	7482368.23	4558108.57	908.37
3792	7482372.99	4558113.35	909.09
3793	7482374.60	4558111.53	909.01
3794	7482382.14	4558122.06	910.26
3795	7482385.26	4558119.45	910.37
3796	7482394.24	4558125.29	911.01
3797	7482393.76	4558128.21	911.21
3798	7482406.30	4558135.75	911.85
3799	7482408.60	4558133.68	911.67
3800	7482425.93	4558145.82	913.02
Продолжува			

ПРИЛОГ - Координати на снимени детални точки

број на точка	Y	X	H
3801	7482424.56	4558149.24	913.20
3802	7482430.97	4558154.11	913.63
3803	7482434.37	4558153.08	913.44
3804	7482444.89	4558161.11	913.54
3805	7482443.80	4558164.49	913.73
3806	7482453.69	4558172.96	914.06
3807	7482456.43	4558171.58	913.92
3808	7482469.26	4558189.90	913.56
3809	7482467.26	4558192.50	913.72
3810	7482480.05	4558216.52	913.62
3811	7482483.18	4558216.06	913.47
3812	7482492.18	4558239.40	912.65
3813	7482489.56	4558241.38	912.71
3814	7482491.43	4558266.13	910.72
3815	7482494.25	4558267.67	910.47
3816	7482491.29	4558287.20	910.29
3817	7482494.52	4558288.01	910.09
3818	7482499.27	4558310.74	910.77
3819	7482501.79	4558310.92	910.59
3820	7482503.87	4558337.54	911.34
3821	7482507.24	4558337.74	911.32
3822	7482506.71	4558347.16	911.51
3823	7482509.55	4558346.85	911.38
3824	7482521.18	4558358.00	910.51
3825	7482523.47	4558356.48	910.46
3826	7482546.56	4558373.32	909.95
3827	7482548.23	4558371.16	909.96
3828	7482565.97	4558382.39	910.66
3829	7482564.87	4558385.14	910.76
3830	7482577.70	4558401.96	912.39
3831	7482579.88	4558400.21	912.22
3832	7482600.85	4558410.03	910.98
3833	7482600.10	4558412.19	910.97
3834	7482615.79	4558426.12	910.31
3835	7482614.33	4558427.66	910.31
3836	7482618.28	4558434.83	910.55
3837	7482328.20	4558049.47	903.80
3838	7482331.09	4558047.87	903.78
3839	7482324.38	4558044.42	903.62
3840	7482323.62	4558036.99	903.33
3841	7482338.63	4558057.41	904.12
3842	7482337.53	4558059.39	904.14
3843	7482344.12	4558067.57	905.06
3844	7482347.06	4558066.65	905.33
3845	7482351.85	4558074.04	905.97
3846	7482350.27	4558075.61	905.86
3847	7482332.37	4558069.85	904.76
3848	7482336.45	4558068.51	904.91
3849	7482344.74	4558090.92	906.55
3850	7482351.53	4558103.68	907.52
Продолжува			

број на точка	Y	X	H
3851	7482361.64	4558114.31	908.50
3852	7482360.79	4558120.84	908.86
3853	7482364.44	4558123.56	909.26
3854	7482364.51	4558128.48	909.78
3855	7482370.03	4558133.04	910.80
3856	7482360.00	4558138.42	910.21
3857	7482359.80	4558143.57	910.68
3858	7482368.77	4558143.98	912.63
3859	7482372.80	4558151.70	913.44
3860	7482377.32	4558154.23	913.32
3861	7482386.70	4558156.05	915.14
3862	7482395.14	4558170.80	917.55
3863	7482386.37	4558174.57	917.53
3864	7482383.75	4558180.80	917.20
3865	7482380.81	4558181.90	917.85
3866	7482382.10	4558194.42	919.81
3867	7482384.10	4558200.56	921.30
3868	7482391.16	4558201.88	920.48
3869	7482398.00	4558200.90	921.80
3870	7482405.21	4558197.91	921.50
3871	7482403.95	4558223.95	924.55
3872	7482395.48	4558222.62	923.92
3873	7482391.92	4558223.03	923.33
3874	7482386.54	4558224.91	924.63
3875	7482388.15	4558237.41	925.16
3876	7482396.19	4558234.58	926.07
3877	7482401.80	4558235.12	925.44
3878	7482404.39	4558234.23	925.95
3879	7482408.50	4558248.10	927.60
3880	7482399.09	4558249.62	927.21
3881	7482393.55	4558251.44	926.92
3882	7482389.29	4558256.42	928.36
3883	7482391.47	4558267.03	929.34
3884	7482390.59	4558269.71	929.65
3885	7482396.94	4558273.90	929.47
3886	7482406.85	4558274.86	930.19
3887	7482415.27	4558276.64	929.36
3888	7482411.55	4558298.92	931.73
3889	7482404.81	4558300.23	932.19
3890	7482404.49	4558314.11	933.37
3891	7482409.51	4558315.88	932.52
3892	7482416.73	4558321.02	933.44
3893	7482421.54	4558329.15	933.29
3894	7482422.79	4558339.23	933.92
3895	7482417.15	4558342.45	935.27
3896	7482414.26	4558347.85	935.71
3897	7482406.44	4558352.92	936.89
3898	7482412.15	4558361.10	937.19
3899	7482415.96	4558359.43	937.31
3900	7482419.68	4558358.14	936.34
Продолжува			

ПРИЛОГ - Координати на снимени детални точки

број на точка	Y	X	H
3901	7482425.75	4558357.97	936.25
3902	7482429.97	4558357.72	935.66
3903	7482431.72	4558370.48	936.66
3904	7482432.13	4558377.25	937.87
3905	7482429.33	4558385.69	939.84
3906	7482426.67	4558386.93	939.60
3907	7482421.06	4558395.68	941.41
3908	7482419.27	4558397.34	941.26
3909	7482417.39	4558400.19	942.02
3910	7482421.38	4558412.40	943.65
3911	7482427.19	4558412.13	944.24
3912	7482436.39	4558412.05	943.00
3913	7482443.98	4558411.36	943.76
3914	7482438.64	4558419.62	944.39
3915	7482429.42	4558440.32	946.63
3916	7482438.73	4558439.51	946.77
3917	7482441.93	4558439.97	946.75
3918	7482447.38	4558441.81	947.50
3919	7482455.94	4558455.09	948.32
3920	7482461.14	4558464.50	948.64
3921	7482456.23	4558470.16	949.58
3922	7482451.34	4558472.94	950.06
3923	7482447.39	4558478.87	950.51
3924	7482443.50	4558488.91	951.52
3925	7482440.76	4558496.08	952.25
3926	7482446.50	4558485.02	951.03
3927	7482454.34	4558492.04	951.07
3928	7482454.93	4558500.01	951.55
3929	7482461.01	4558506.16	951.38
3930	7482471.83	4558512.76	950.68
3931	7482479.85	4558520.47	950.03
3932	7482482.62	4558530.02	950.00
3933	7482482.58	4558530.06	949.99
3934	7482479.32	4558540.25	950.70
3935	7482470.62	4558542.25	952.01
3936	7482427.77	4558496.35	953.27
3937	7482434.65	4558466.56	950.41
3938	7482441.04	4558464.88	949.68
3939	7482433.26	4558480.59	951.53
3940	7482436.55	4558485.77	951.91
3941	7482431.67	4558500.89	953.09
3942	7482430.04	4558601.38	960.96
3943	7482438.00	4558598.44	959.68
3944	7482444.58	4558600.93	958.61
3945	7482447.63	4558614.34	958.93
3946	7482444.96	4558623.01	959.88
3947	7482449.01	4558632.29	959.42
3948	7482452.36	4558639.64	957.73
3949	7482449.83	4558650.79	960.66
3950	7482454.43	4558655.64	959.60
Продолжува			

број на точка	Y	X	H
3951	7482453.15	4558664.22	960.74
3952	7482446.81	4558677.18	964.04
3953	7482444.32	4558686.03	965.77
3954	7482445.49	4558693.65	966.68
3955	7482449.04	4558704.60	967.40
3956	7482456.28	4558710.55	966.82
3957	7482458.86	4558717.31	967.35
3958	7482454.20	4558721.90	968.84
3959	7482451.88	4558729.11	970.30
3960	7482417.61	4558571.09	959.71
3961	7482413.39	4558562.45	958.39
3962	7482406.78	4558562.21	958.67
3963	7482403.17	4558576.78	959.95
3964	7482399.82	4558583.42	961.00
3965	7482409.22	4558598.01	962.14
3966	7482407.46	4558588.94	961.25
3967	7482376.45	4558576.19	959.74
3968	7482376.46	4558561.15	958.33
3969	7482386.42	4558555.85	958.62
3970	7482401.07	4558545.16	957.11
3971	7482396.41	4558517.00	954.41
3972	7482392.53	4558499.94	953.20
3973	7482404.38	4558499.67	953.62
3974	7482407.81	4558501.35	952.14
3975	7482411.31	4558502.20	953.57
3976	7482416.65	4558508.06	954.21
3977	7482413.90	4558509.12	953.09
3978	7482412.03	4558514.30	954.47
3979	7482412.16	4558522.44	955.14
3980	7482413.99	4558521.42	954.54
3981	7482413.27	4558524.16	954.96
3982	7482412.53	4558528.86	955.71
3983	7482411.42	4558528.29	955.28
3984	7482408.97	4558530.32	956.13
3985	7482400.51	4558531.39	955.68
3986	7482397.85	4558523.74	954.87
3987	7482388.71	4558485.24	951.98
3988	7482396.90	4558486.75	952.45
3989	7482401.14	4558489.65	951.79
3990	7482404.68	4558487.94	952.15
3991	7482407.77	4558485.17	950.09
3992	7482412.65	4558483.34	951.91
3993	7482415.78	4558484.87	952.32
3994	7482411.70	4558473.80	950.80
3995	7482407.72	4558475.69	948.85
3996	7482401.81	4558471.88	950.76
3997	7482393.43	4558475.64	951.37
3998	7482391.56	4558464.33	949.54
3999	7482398.51	4558462.65	950.41
4000	7482406.55	4558457.09	946.42
Продолжува			

ПРИЛОГ - Координати на снимени детални точки

број на точка	Y	X	H
4001	7482410.99	4558455.81	948.67
4002	7482414.06	4558454.72	948.79
4003	7482419.68	4558452.41	949.25
4004	7482411.63	4558440.43	946.50
4005	7482407.72	4558437.36	944.45
4006	7482402.40	4558435.86	946.60
4007	7482396.94	4558434.20	946.35
4008	7482393.04	4558432.43	946.79
4009	7482389.60	4558427.34	946.19
4010	7482394.91	4558423.34	945.74
4011	7482402.77	4558422.83	944.62
4012	7482405.95	4558416.46	941.72
4013	7482408.61	4558415.43	943.48
4014	7482403.94	4558410.02	941.79
4015	7482402.50	4558410.55	941.30
4016	7482400.04	4558412.05	943.05
4017	7482393.35	4558410.61	944.17
4018	7482386.73	4558405.18	942.65
4019	7482390.94	4558399.01	941.65
4020	7482398.00	4558398.24	941.37
4021	7482400.30	4558397.85	940.66
4022	7482400.39	4558397.85	940.60
4023	7482400.05	4558370.89	938.37
4024	7482398.91	4558374.42	937.57
4025	7482395.97	4558375.90	937.63
4026	7482391.34	4558374.27	939.44
4027	7482384.51	4558380.86	939.08
4028	7482378.62	4558378.90	936.74
4029	7482374.63	4558379.50	938.15
4030	7482374.07	4558363.62	937.09
4031	7482380.88	4558364.06	934.85
4032	7482380.14	4558372.65	935.94
4033	7482390.19	4558366.23	935.38
4034	7482392.64	4558360.53	937.83
4035	7482381.74	4558350.69	936.24
4036	7482383.50	4558340.91	935.25
4037	7482369.63	4558345.72	935.38
4038	7482362.49	4558349.51	931.18
4039	7482362.87	4558354.70	933.73
4040	7482354.45	4558331.96	932.91
4041	7482361.67	4558322.50	933.33
4042	7482362.17	4558311.50	932.61
4043	7482358.33	4558294.54	931.32
4044	7482361.10	4558282.71	931.88
4045	7482363.38	4558276.12	929.28
4046	7482367.02	4558270.67	929.61
4047	7482373.67	4558277.03	930.38
4048	7482368.91	4558262.94	928.86
4049	7482372.47	4558259.33	928.95
4050	7482360.87	4558258.58	927.70
Продолжува			

број на точка	Y	X	H
4051	7482361.41	4558248.73	926.04
4052	7482358.97	4558237.46	925.05
4053	7482356.94	4558225.17	922.99
4054	7482357.13	4558219.55	922.08
4055	7482364.73	4558219.31	922.58
4056	7482365.93	4558228.51	924.01
4057	7482368.11	4558235.00	925.23
4058	7482365.28	4558219.76	922.60
4059	7482366.75	4558219.17	922.00
4060	7482369.81	4558214.75	922.49
4061	7482362.81	4558205.97	919.88
4062	7482354.52	4558205.62	919.74
4063	7482366.37	4558200.53	919.01
4064	7482361.18	4558186.95	917.16
4065	7482351.87	4558184.14	915.97
4066	7482340.88	4558191.09	917.49
4067	7482343.59	4558175.39	914.83
4068	7482344.13	4558168.07	913.86
4069	7482345.42	4558162.69	913.57
4070	7482323.81	4558153.67	909.42
4071	7482328.48	4558147.62	909.63
4072	7482331.64	4558124.58	908.60
4073	7482312.50	4558120.84	906.15
4074	7482302.31	4558115.95	904.85
4075	7482311.84	4558100.09	904.86
4076	7482316.22	4558094.40	905.02
4077	7482320.71	4558081.58	905.17
4078	7482296.46	4558057.83	902.47
4079	7482268.06	4558083.86	900.30
4080	7482278.06	4558098.36	901.47
4081	7482290.19	4558092.37	902.39
4082	7482302.29	4558087.98	903.62
4083	7482316.10	4558092.28	904.94
4084	7482302.59	4558029.02	901.54
4085	7482298.04	4558014.47	900.95
4086	7482296.52	4558000.41	900.84
4087	7482293.91	4557988.28	900.49
4088	7482290.52	4557971.84	900.33
4089	7482276.95	4557951.09	899.51
4090	7482271.03	4557937.39	899.40
4091	7482257.24	4557944.37	898.64
4092	7482263.53	4557957.12	898.84
4093	7482272.13	4557968.54	899.48
4094	7482280.76	4557981.14	899.90
4095	7482290.34	4557993.29	900.33
4096	7482279.63	4558008.91	899.49
4097	7482283.03	4558035.07	900.57
4098	7482294.29	4558033.06	901.00
4099	7482300.63	4558037.89	901.65
Продолжува			

ПРИЛОГ - Координати на снимени детални точки

број на точка	Y	X	H
4107	7482028.85	4557648.58	894.59
4108	7482035.34	4557643.15	894.16
4109	7482040.35	4557633.95	893.92
4110	7482045.02	4557622.37	894.17
4111	7482040.58	4557617.55	894.62
4112	7482033.00	4557624.75	894.46
4113	7482028.03	4557629.48	894.55
4114	7482025.84	4557631.80	894.42
4115	7482020.21	4557636.87	894.82
4116	7482010.26	4557629.10	895.22
4117	7482012.01	4557624.83	895.25
4118	7482012.66	4557622.47	894.93
4119	7482013.67	4557619.71	895.48
4120	7482016.46	4557611.19	895.63
4121	7482021.32	4557602.05	896.56
4122	7482027.64	4557601.26	896.51
4123	7482038.74	4557673.29	893.88
4124	7482028.80	4557664.64	893.61
4125	7482018.51	4557657.34	893.54
4126	7482010.39	4557649.18	893.99
4127	7482001.98	4557644.84	894.49
4128	7481991.61	4557657.62	892.87
4129	7481997.30	4557661.16	892.59
4130	7482008.29	4557667.45	892.33
4131	7482008.90	4557672.89	892.10
4132	7482013.63	4557679.28	892.15
4133	7482022.42	4557683.44	892.35
4134	7482029.18	4557687.36	892.69
4135	7482034.55	4557680.02	893.10
4136	7482053.82	4557681.83	893.36
4137	7482053.43	4557678.41	894.28
4138	7482053.55	4557671.58	894.10
4139	7482041.06	4557657.34	894.05
4140	7482041.57	4557650.66	893.84
4141	7482042.82	4557644.08	893.59
4142	7482037.92	4557639.80	893.85
4143	7482047.29	4557649.72	892.33
4144	7482053.22	4557645.98	891.61
4145	7482070.40	4559370.75	1064.79
4146	7482075.12	4559371.38	1064.85
4147	7482080.16	4559369.25	1064.79
4148	7482085.30	4559372.23	1064.54
4149	7482086.86	4559376.38	1064.23
4150	7482079.43	4559368.25	1064.71
4151	7482082.93	4559361.19	1064.39
4152	7482084.99	4559353.90	1063.88
4153	7482083.64	4559348.86	1063.52
4154	7482094.05	4559340.77	1063.77
4155	7482091.92	4559327.81	1062.61
4156	7482094.99	4559320.13	1062.12
Продолжува			

број на точка	Y	X	H
4157	7482101.01	4559311.95	1061.77
4158	7482107.01	4559303.75	1061.27
4159	7482116.18	4559298.84	1061.12
4160	7482125.54	4559292.98	1060.51
4161	7482133.89	4559290.02	1059.82
4162	7482130.05	4559280.01	1058.61
4163	7482133.42	4559272.48	1057.16
4164	7482140.85	4559266.04	1055.59
4165	7482147.54	4559260.49	1054.13
4166	7482141.86	4559253.45	1052.29
4167	7482149.11	4559246.99	1050.78
4168	7482162.22	4559247.67	1051.37
4169	7482162.30	4559234.02	1048.27
4170	7482176.39	4559222.34	1044.78
4171	7482178.64	4559214.86	1043.03
4172	7482184.97	4559208.35	1041.60
4173	7482199.30	4559196.15	1038.24
4174	7482198.25	4559187.69	1035.72
4175	7482195.19	4559181.59	1034.83
4176	7482208.13	4559176.15	1033.85
4177	7482212.98	4559183.40	1035.60
4178	7483251.43	4557506.85	731.06
4179	7483254.74	4557511.53	731.11
4180	7483252.01	4557514.74	731.47
4181	7483253.39	4557519.92	731.66
4182	7483257.00	4557520.53	731.56
4183	7483255.48	4557523.70	733.35
4184	7483258.32	4557524.34	734.03
4185	7483263.09	4557533.45	733.30
4186	7483262.54	4557540.18	734.10
4187	7483263.28	4557544.79	734.56
4188	7483257.24	4557549.42	736.14
4189	7483253.28	4557551.21	736.72
4190	7483248.37	4557551.72	737.70
4191	7483245.21	4557552.03	738.86
4192	7483245.08	4557550.16	739.07
4193	7483246.40	4557546.71	739.05
4194	7483239.23	4557544.21	739.42
4195	7483238.73	4557538.30	739.35
4196	7483236.13	4557525.29	737.98
4197	7483230.83	4557510.03	734.74
4198	7483228.88	4557504.54	733.34
4199	7483229.74	4557503.92	733.36
4200	7483233.55	4557500.61	731.18
4201	7483237.55	4557495.50	727.37
4202	7483238.15	4557499.05	728.90
4203	7483239.89	4557502.99	730.30
4204	7483241.77	4557504.99	731.03
4205	7483243.14	4557506.12	731.72
4206	7483245.16	4557505.98	732.05
Продолжува			

ПРИЛОГ - Координати на снимени детални точки

број на точка	Y	X	H
4207	7483247.07	4557508.20	732.77
4208	7483242.94	4557512.58	734.64
4209	7483245.69	4557523.42	736.26
4210	7483248.08	4557522.60	735.90
4211	7483248.52	4557522.74	735.82
4212	7483248.93	4557523.04	735.79
4213	7483249.18	4557523.51	735.75
4214	7483249.31	4557524.10	735.92
4215	7483249.11	4557524.50	735.96

број на точка	Y	X	H
4216	7483246.53	4557525.60	736.28
4217	7483248.89	4557524.87	736.08
4218	7483249.09	4557524.69	736.08
4219	7483246.01	4557526.21	736.50
4220	7483246.06	4557526.21	736.51
4221	7483243.28	4557518.59	735.71
4222	7483239.16	4557519.43	736.86
4223	7483240.80	4557511.44	734.56
4224	7483233.06	4557506.65	734.17

Охрид
22.08.2022 год.

Изготвил:
Ѓорѓи Балевски дипл. геод. инж.

ГЕО ПРЕМЕР ИНЖЕНЕРИНГ

ул. Димитар Влахов бр. 22/6 Охрид
046 280 111 070 264 819 070 391 013
e-mail: geo_premer_inzenering@yahoo.com

ОРГИНАЛНИ ПОДАТОЦИ

ОД

ИЗВРШЕНИТЕ ТЕРЕНСКИ МЕРЕЊА

ГЕО ПРЕМЕР ИНЖЕНЕРИНГ

ул. Димитар Влахов бр. 22/6 Охрид

046 280 111 070 264 819 070 391 013

e-mail: geo_premer_inzenering@yahoo.com

ОРГИНАЛНИ ТЕРЕНСКИ МЕРЕЊА

JB,NMAZ-PAT-DLAK,DT07-09-2022,TM07:35:18
MO,AD0,UN1,SF1.00000000,EC0,EO0.0,AU0
--Stonex SurvCE Version 2.61.2
--CRD: Alphanumeric
--User Defined: MKD_Ohrid
--Equipment: S9 III GNSS SN:STNS92172029
--Antenna Type: [HX-GS425A
NONE],RA0.0930m,SHMP0.0620m,L10.0850m,L2
0.0890m,--L1/L2 Integrated Antenna
--Localization File: None
--Geoid Separation File: None
--GPS Scale: 1.00000000
--Scale Point not used
--RTK Method: RTCM V3.0, Device: Internal GSM,
Network: NTRIP iMAX-Auto
BP,PN14,LA41.073831277008,LN20.4738565849
48,EL773.0735,AG0.000,PA0.088,--
--Entered HR: 1.8000, Vertical
LS,HR1.8850
GPS,PN1,LA41.094025044260,LN20.4740175389
20,EL788.588000,--
--GS,PN1,N 4557528.2205,E
483197.0446,EL744.9415,--
--
GT,PN1,SW2217,ST538487000,EW2217,ET53848
7000
--HSDV:0.008, VSDV:0.009, STATUS:FIXED,
SATS:12, PDOP:1.827, HDOP:1.000, VDOP:1.529
--DT07-09-2022
--TM07:35:21
GPS,PN2,LA41.094034553960,LN20.4740196802
60,EL788.609000,--
--GS,PN2,N 4557531.1526,E
483197.5507,EL744.9624,--
--
GT,PN2,SW2217,ST538501000,EW2217,ET53850
1000
--HSDV:0.008, VSDV:0.009, STATUS:FIXED,
SATS:12, PDOP:1.827, HDOP:1.000, VDOP:1.529
--DT07-09-2022
--TM07:35:33
GPS,PN3,LA41.094043826660,LN20.4740232295
00,EL788.568000,--
--GS,PN3,N 4557534.0107,E
483198.3848,EL744.9212,--
--
GT,PN3,SW2217,ST538512000,EW2217,ET53851
2000
--HSDV:0.008, VSDV:0.009, STATUS:FIXED,
SATS:12, PDOP:1.828, HDOP:1.000, VDOP:1.530
--DT07-09-2022
--TM07:35:44
GPS,PN4,LA41.094053281760,LN20.4739914038
20,EL789.724000,--
--GS,PN4,N 4557536.9447,E
483190.9730,EL746.0775,--
--
GT,PN4,SW2217,ST538528000,EW2217,ET53852
8000
--HSDV:0.008, VSDV:0.009, STATUS:FIXED,
SATS:13, PDOP:1.651, HDOP:0.900, VDOP:1.384
--DT07-09-2022
--TM07:36:00
GPS,PN5,LA41.094045287960,LN20.4739843724
80,EL789.792000,--
--GS,PN5,N 4557534.4829,E
483189.3282,EL746.1457,--
--
GT,PN5,SW2217,ST538540000,EW2217,ET53854
0000
--HSDV:0.008, VSDV:0.009, STATUS:FIXED,
SATS:13, PDOP:1.651, HDOP:0.900, VDOP:1.384
--DT07-09-2022
--TM07:36:12
GPS,PN6,LA41.094034697840,LN20.4739750320
40,EL789.923000,--
--GS,PN6,N 4557531.2216,E
483187.1431,EL746.2770,--
--
GT,PN6,SW2217,ST538552000,EW2217,ET53855
2000
--HSDV:0.008, VSDV:0.010, STATUS:FIXED,
SATS:13, PDOP:1.651, HDOP:0.900, VDOP:1.384
--DT07-09-2022
--TM07:36:24
GPS,PN7,LA41.094050151320,LN20.4739598521
00,EL790.438000,--
--GS,PN7,N 4557535.9966,E
483183.6159,EL746.7920,--
--
GT,PN7,SW2217,ST538564000,EW2217,ET53856
4000
--HSDV:0.011, VSDV:0.011, STATUS:FIXED,
SATS:13, PDOP:1.651, HDOP:0.900, VDOP:1.384
--DT07-09-2022
--TM07:36:36
GPS,PN8,LA41.094056895500,LN20.4739781488
60,EL790.227000,--
--GS,PN8,N 4557538.0667,E
483187.8859,EL746.5807,--
--
GT,PN8,SW2217,ST538581000,EW2217,ET53858
1000
--HSDV:0.008, VSDV:0.009, STATUS:FIXED,
SATS:13, PDOP:1.651, HDOP:0.900, VDOP:1.384
--DT07-09-2022
--TM07:36:53
GPS,PN9,LA41.094058904540,LN20.4739797584
20,EL790.505000,--
--GS,PN9,N 4557538.6855,E
483188.2626,EL746.8586,--
--
GT,PN9,SW2217,ST538591000,EW2217,ET53859
1000
--HSDV:0.008, VSDV:0.010, STATUS:FIXED,
SATS:13, PDOP:1.652, HDOP:0.900, VDOP:1.385
--DT07-09-2022
--TM07:37:04
GPS,PN10,LA41.094064612820,LN20.473969262
200,EL790.889000,--
--GS,PN10,N 4557540.4520,E
483185.8200,EL747.2427,--
--
GT,PN10,SW2217,ST538606000,EW2217,ET5386
06000
--HSDV:0.008, VSDV:0.009, STATUS:FIXED,
SATS:13, PDOP:1.652, HDOP:0.900, VDOP:1.385
--DT07-09-2022
--TM07:37:19
GPS,PN11,LA41.094063944300,LN20.473967072
200,EL790.724000,--
--GS,PN11,N 4557540.2470,E
483185.3090,EL747.0777,--
--
GT,PN11,SW2217,ST538618000,EW2217,ET5386
18000
--HSDV:0.008, VSDV:0.010, STATUS:FIXED,
SATS:13, PDOP:1.652, HDOP:0.900, VDOP:1.385
--DT07-09-2022
--TM07:37:30
GPS,PN12,LA41.094056012600,LN20.473949047
240,EL790.933000,--
--GS,PN12,N 4557537.8105,E
483181.1016,EL747.2871,--
--
GT,PN12,SW2217,ST538630000,EW2217,ET5386
30000
--HSDV:0.008, VSDV:0.010, STATUS:FIXED,
SATS:12, PDOP:1.833, HDOP:1.000, VDOP:1.536
--DT07-09-2022
--TM07:37:42
GPS,PN13,LA41.094072762260,LN20.473938017
080,EL791.683000,--
--GS,PN13,N 4557542.9830,E
483178.5427,EL748.0370,--
--
GT,PN13,SW2217,ST538646000,EW2217,ET5386
46000
--HSDV:0.008, VSDV:0.009, STATUS:FIXED,
SATS:13, PDOP:1.652, HDOP:0.900, VDOP:1.385
--DT07-09-2022
--TM07:37:58
--DT07-09-2022
--TM07:44:59
--User Defined: MKD_Ohrid
--Equipment: S9 III GNSS SN:STNS92172029
--Antenna Type: [HX-GS425A
NONE],RA0.0930m,SHMP0.0620m,L10.0850m,L2
0.0890m,--L1/L2 Integrated Antenna
--Localization File: None
--Geoid Separation File: None
--GPS Scale: 1.00000000
--Scale Point not used
--RTK Method: RTCM V3.0, Device: Internal GSM,
Network: NTRIP iMAX-Auto
--Entered HR: 1.8000, Vertical
LS,HR1.8850
GPS,PN14,LA41.094077162180,LN20.473942592
620,EL791.735000,--
--GS,PN14,N 4557544.3376,E
483179.6125,EL748.0889,--
--
GT,PN14,SW2217,ST539067000,EW2217,ET5390
67000
--HSDV:0.006, VSDV:0.008, STATUS:FIXED,
SATS:14, PDOP:1.329, HDOP:0.800, VDOP:1.061
--DT07-09-2022
--TM07:45:05
GPS,PN15,LA41.094082073660,LN20.473947947
680,EL791.846000,--
--GS,PN15,N 4557545.8496,E
483180.8643,EL748.1998,--
--
GT,PN15,SW2217,ST539079000,EW2217,ET5390
79000
--HSDV:0.006, VSDV:0.008, STATUS:FIXED,
SATS:14, PDOP:1.330, HDOP:0.800, VDOP:1.062
--DT07-09-2022
--TM07:45:15
GPS,PN16,LA41.094098191040,LN20.473926378
160,EL792.570000,--
--GS,PN16,N 4557550.8329,E
483175.8482,EL748.9239,--
--
GT,PN16,SW2217,ST539092000,EW2217,ET5390
92000
--HSDV:0.006, VSDV:0.008, STATUS:FIXED,
SATS:14, PDOP:1.330, HDOP:0.800, VDOP:1.063
--DT07-09-2022
--TM07:45:28
GPS,PN17,LA41.094094472720,LN20.473920500
320,EL792.639000,--
--GS,PN17,N 4557549.6892,E
483174.4753,EL748.9930,--
--
GT,PN17,SW2217,ST539102000,EW2217,ET5391
02000
--HSDV:0.009, VSDV:0.009, STATUS:FIXED,
SATS:14, PDOP:1.330, HDOP:0.800, VDOP:1.063
--DT07-09-2022
--TM07:45:37
GPS,PN18,LA41.094090932600,LN20.473915363
900,EL792.612000,--
--GS,PN18,N 4557548.6001,E
483173.2754,EL748.9661,--
--
GT,PN18,SW2217,ST539114000,EW2217,ET5391
14000
--HSDV:0.006, VSDV:0.008, STATUS:FIXED,
SATS:14, PDOP:1.332, HDOP:0.800, VDOP:1.065
--DT07-09-2022
--TM07:45:46
GPS,PN19,LA41.094108386480,LN20.473889247
400,EL793.471000,--
--GS,PN19,N 4557553.9981,E
483167.2004,EL749.8253,--
--
GT,PN19,SW2217,ST539132000,EW2217,ET5391
32000
--HSDV:0.008, VSDV:0.009, STATUS:FIXED,
SATS:14, PDOP:1.333, HDOP:0.800, VDOP:1.066
--DT07-09-2022
--TM07:46:04
GPS,PN20,LA41.094113382380,LN20.473893312
760,EL793.541000,--
--GS,PN20,N 4557555.5369,E
483168.1517,EL749.8951,--

ГЕО ПРЕМЕР ИНЖЕНЕРИНГ

ул. Димитар Влахов бр. 22/6 Охрид

046 280 111 070 264 819 070 391 013

e-mail: geo_premer_inzenering@yahoo.com

--
GT,PN20,SW2217,ST539141000,EW2217,ET539141000
--HSDV:0.011, VSDV:0.010, STATUS:FIXED, SATS:14, PDOP:1.333, HDOP:0.800, VDOP:1.066
--DT07-09-2022
--TM07:46:13
GPS,PN21,LA41.094117553400,LN20.473896183580,EL793.491000,--
--GS,PN21,N 4557556.8218,E 483168.8239,EL749.8450,--
--
GT,PN21,SW2217,ST539152000,EW2217,ET539152000
--HSDV:0.008, VSDV:0.009, STATUS:FIXED, SATS:13, PDOP:1.334, HDOP:0.800, VDOP:1.068
--DT07-09-2022
--TM07:46:24
GPS,PN22,LA41.094128766380,LN20.473875359080,EL794.071000,--
--GS,PN22,N 4557560.2920,E 483163.9779,EL750.4252,--
--
GT,PN22,SW2217,ST539165000,EW2217,ET539165000
--HSDV:0.008, VSDV:0.010, STATUS:FIXED, SATS:14, PDOP:1.335, HDOP:0.800, VDOP:1.069
--DT07-09-2022
--TM07:46:38
GPS,PN23,LA41.094125580260,LN20.473870387300,EL794.183000,--
--GS,PN23,N 4557559.3120,E 483162.8166,EL750.5373,--
--
GT,PN23,SW2217,ST539174000,EW2217,ET539174000
--HSDV:0.008, VSDV:0.010, STATUS:FIXED, SATS:14, PDOP:1.336, HDOP:0.800, VDOP:1.070
--DT07-09-2022
--TM07:46:46
GPS,PN24,LA41.094120871160,LN20.473863969160,EL794.134000,--
--GS,PN24,N 4557557.8630,E 483161.3171,EL750.4885,--
--
GT,PN24,SW2217,ST539185000,EW2217,ET539185000
--HSDV:0.008, VSDV:0.010, STATUS:FIXED, SATS:14, PDOP:1.337, HDOP:0.800, VDOP:1.071
--DT07-09-2022
--TM07:46:58
GPS,PN25,LA41.094133965860,LN20.473837957960,EL794.915000,--
--GS,PN25,N 4557561.9164,E 483155.2634,EL751.2697,--
--
GT,PN25,SW2217,ST539200000,EW2217,ET539200000
--HSDV:0.010, VSDV:0.011, STATUS:FIXED, SATS:13, PDOP:1.365, HDOP:0.800, VDOP:1.106
--DT07-09-2022
--TM07:47:12
GPS,PN26,LA41.094139952840,LN20.473840929280,EL795.036000,--
--GS,PN26,N 4557563.7615,E 483155.9604,EL751.3905,--
--
GT,PN26,SW2217,ST539210000,EW2217,ET539210000
--HSDV:0.013, VSDV:0.012, STATUS:FIXED, SATS:13, PDOP:1.365, HDOP:0.800, VDOP:1.106
--DT07-09-2022
--TM07:47:22
GPS,PN27,LA41.094145293680,LN20.473843250200,EL794.937000,--
--GS,PN27,N 4557565.4075,E 483156.5053,EL751.2914,--
--
GT,PN27,SW2217,ST539220000,EW2217,ET539220000
--HSDV:0.008, VSDV:0.010, STATUS:FIXED, SATS:14, PDOP:1.339, HDOP:0.800, VDOP:1.074
--DT07-09-2022
--TM07:47:32
GPS,PN28,LA41.094147879200,LN20.473845077080,EL795.201000,--
--GS,PN28,N 4557566.2040,E 483156.9330,EL751.5554,--
--
GT,PN28,SW2217,ST539232000,EW2217,ET539232000
--HSDV:0.008, VSDV:0.010, STATUS:FIXED, SATS:14, PDOP:1.340, HDOP:0.800, VDOP:1.075
--DT07-09-2022
--TM07:47:44
GPS,PN29,LA41.094157893980,LN20.473817151940,EL796.017000,--
--GS,PN29,N 4557569.3085,E 483150.4310,EL752.3716,--
--
GT,PN29,SW2217,ST539247000,EW2217,ET539247000
--HSDV:0.008, VSDV:0.010, STATUS:FIXED, SATS:14, PDOP:1.369, HDOP:0.800, VDOP:1.111
--DT07-09-2022
--TM07:48:00
GPS,PN30,LA41.094156148640,LN20.473815282220,EL795.792000,--
--GS,PN30,N 4557568.7712,E 483149.9938,EL752.1467,--
--
GT,PN30,SW2217,ST539256000,EW2217,ET539256000
--HSDV:0.008, VSDV:0.010, STATUS:FIXED, SATS:14, PDOP:1.342, HDOP:0.800, VDOP:1.077
--DT07-09-2022
--TM07:48:08
GPS,PN31,LA41.094145715360,LN20.473808208580,EL795.804000,--
--GS,PN31,N 4557565.5570,E 483148.3373,EL752.1589,--
--
GT,PN31,SW2217,ST539267000,EW2217,ET539267000
--HSDV:0.008, VSDV:0.010, STATUS:FIXED, SATS:14, PDOP:1.342, HDOP:0.800, VDOP:1.077
--DT07-09-2022
--TM07:48:19
GPS,PN32,LA41.094161586380,LN20.473763204860,EL797.143000,--
--GS,PN32,N 4557570.4773,E 483137.8585,EL753.4984,--
--
GT,PN32,SW2217,ST539286000,EW2217,ET539286000
--HSDV:0.008, VSDV:0.010, STATUS:FIXED, SATS:14, PDOP:1.344, HDOP:0.800, VDOP:1.080
--DT07-09-2022
--TM07:48:38
GPS,PN33,LA41.094167074220,LN20.473766056420,EL797.194000,--
--GS,PN33,N 4557572.1684,E 483138.5272,EL753.5493,--
--
GT,PN33,SW2217,ST539296000,EW2217,ET539296000
--HSDV:0.008, VSDV:0.010, STATUS:FIXED, SATS:14, PDOP:1.344, HDOP:0.800, VDOP:1.080
--DT07-09-2022
--TM07:48:48
GPS,PN34,LA41.094171762440,LN20.473767818380,EL797.214000,--
--GS,PN34,N 4557573.6135,E 483138.9413,EL753.5692,--
--
GT,PN34,SW2217,ST539305000,EW2217,ET539305000
--HSDV:0.008, VSDV:0.010, STATUS:FIXED, SATS:14, PDOP:1.345, HDOP:0.800, VDOP:1.081
--DT07-09-2022
--TM07:48:58
GPS,PN35,LA41.094180621740,LN20.473738111060,EL798.142000,--
--GS,PN35,N 4557576.3626,E 483132.0230,EL754.4975,--
--
GT,PN35,SW2217,ST539322000,EW2217,ET539322000
--HSDV:0.008, VSDV:0.010, STATUS:FIXED, SATS:13, PDOP:1.649, HDOP:0.900, VDOP:1.382
--DT07-09-2022
--TM07:49:14
GPS,PN36,LA41.094175823000,LN20.473734984400,EL798.198000,--
--GS,PN36,N 4557574.8842,E 483131.2907,EL754.5536,--
--
GT,PN36,SW2217,ST539332000,EW2217,ET539332000
--HSDV:0.008, VSDV:0.010, STATUS:FIXED, SATS:13, PDOP:1.649, HDOP:0.900, VDOP:1.382
--DT07-09-2022
--TM07:49:24
GPS,PN37,LA41.094169310840,LN20.473731165400,EL798.091000,--
--GS,PN37,N 4557572.8777,E 483130.3957,EL754.4467,--
--
GT,PN37,SW2217,ST539346000,EW2217,ET539346000
--HSDV:0.008, VSDV:0.010, STATUS:FIXED, SATS:14, PDOP:1.348, HDOP:0.800, VDOP:1.085
--DT07-09-2022
--TM07:49:38
GPS,PN38,LA41.094178124540,LN20.473691565640,EL799.363000,--
--GS,PN38,N 4557575.6182,E 483121.1714,EL755.7192,--
--
GT,PN38,SW2217,ST539363000,EW2217,ET539363000
--HSDV:0.008, VSDV:0.010, STATUS:FIXED, SATS:13, PDOP:1.649, HDOP:0.900, VDOP:1.382
--DT07-09-2022
--TM07:49:56
GPS,PN39,LA41.094184942640,LN20.473691187280,EL799.509000,--
--GS,PN39,N 4557577.7214,E 483121.0882,EL755.8651,--
--
GT,PN39,SW2217,ST539375000,EW2217,ET539375000
--HSDV:0.008, VSDV:0.010, STATUS:FIXED, SATS:13, PDOP:1.649, HDOP:0.900, VDOP:1.382
--DT07-09-2022
--TM07:50:08
GPS,PN40,LA41.094190501460,LN20.473691602600,EL799.498000,--
--GS,PN40,N 4557579.4358,E 483121.1890,EL755.8540,--
--
GT,PN40,SW2217,ST539386000,EW2217,ET539386000
--HSDV:0.009, VSDV:0.010, STATUS:FIXED, SATS:10, PDOP:1.959, HDOP:1.200, VDOP:1.548
--DT07-09-2022
--TM07:50:19
GPS,PN41,LA41.094193857980,LN20.473663823980,EL800.379000,--
--GS,PN41,N 4557580.4865,E 483114.7163,EL756.7354,--
--
GT,PN41,SW2217,ST539402000,EW2217,ET539402000
--HSDV:0.009, VSDV:0.010, STATUS:FIXED, SATS:13, PDOP:1.649, HDOP:0.900, VDOP:1.382
--DT07-09-2022
--TM07:50:34
GPS,PN42,LA41.094188427260,LN20.473660677580,EL800.422000,--
--GS,PN42,N 4557578.8132,E 483113.9789,EL756.7785,--
--
GT,PN42,SW2217,ST539410000,EW2217,ET539410000
--HSDV:0.008, VSDV:0.010, STATUS:FIXED, SATS:12, PDOP:1.766, HDOP:1.100, VDOP:1.382
--DT07-09-2022

ГЕО ПРЕМЕР ИНЖЕНЕРИНГ

ул. Димитар Влахов бр. 22/6 Охрид

046 280 111 070 264 819 070 391 013

e-mail: geo_premer_inzenering@yahoo.com

--TM07:50:43
GPS,PN43,LA41.094182470880,LN20.473657395940,EL800.485000,--
--GS,PN43,N 4557576.9778,E 483113.2095,EL756.8416,--
--
GT,PN43,SW2217,ST539422000,EW2217,ET539422000
--HSDV:0.008, VSDV:0.010, STATUS:FIXED, SATS:13, PDOP:1.648, HDOP:0.900, VDOP:1.381
--DT07-09-2022
--TM07:50:54
GPS,PN44,LA41.094183528980,LN20.473623760120,EL801.635000,--
--GS,PN44,N 4557577.3228,E 483105.3697,EL757.9920,--
--
GT,PN44,SW2217,ST539438000,EW2217,ET539438000
--HSDV:0.008, VSDV:0.011, STATUS:FIXED, SATS:13, PDOP:1.648, HDOP:0.900, VDOP:1.381
--DT07-09-2022
--TM07:51:10
GPS,PN45,LA41.094189387620,LN20.473622018980,EL801.690000,--
--GS,PN45,N 4557579.1309,E 483104.9682,EL758.0470,--
--
GT,PN45,SW2217,ST539449000,EW2217,ET539449000
--HSDV:0.009, VSDV:0.011, STATUS:FIXED, SATS:12, PDOP:1.775, HDOP:1.000, VDOP:1.466
--DT07-09-2022
--TM07:51:22
GPS,PN46,LA41.094196423520,LN20.473621002700,EL801.808000,--
--GS,PN46,N 4557581.3016,E 483104.7364,EL758.1649,--
--
GT,PN46,SW2217,ST539462000,EW2217,ET539462000
--HSDV:0.009, VSDV:0.011, STATUS:FIXED, SATS:12, PDOP:1.719, HDOP:1.000, VDOP:1.398
--DT07-09-2022
--TM07:51:34
GPS,PN47,LA41.094192285260,LN20.473590074980,EL802.635000,--
--GS,PN47,N 4557580.0424,E 483097.5241,EL758.9924,--
--
GT,PN47,SW2217,ST539478000,EW2217,ET539478000
--HSDV:0.011, VSDV:0.013, STATUS:FIXED, SATS:8, PDOP:2.643, HDOP:1.600, VDOP:2.104
--DT07-09-2022
--TM07:51:50
GPS,PN48,LA41.094186717320,LN20.473571888380,EL803.139000,--
--GS,PN48,N 4557578.3351,E 483093.2807,EL759.4967,--
--
GT,PN48,SW2217,ST539490000,EW2217,ET539490000
--HSDV:0.010, VSDV:0.013, STATUS:FIXED, SATS:10, PDOP:2.167, HDOP:1.100, VDOP:1.867
--DT07-09-2022
--TM07:52:02
GPS,PN49,LA41.094180207380,LN20.473602681580,EL802.297000,--
--GS,PN49,N 4557576.3100,E 483100.4539,EL758.6544,--
--
GT,PN49,SW2217,ST539510000,EW2217,ET539510000
--HSDV:0.009, VSDV:0.011, STATUS:FIXED, SATS:13, PDOP:1.674, HDOP:0.900, VDOP:1.411
--DT07-09-2022
--TM07:52:22
GPS,PN50,LA41.094177065660,LN20.473580214820,EL803.004000,--
--GS,PN50,N 4557575.3534,E 483095.2145,EL759.3617,--
--
GT,PN50,SW2217,ST539522000,EW2217,ET539522000
--HSDV:0.009, VSDV:0.011, STATUS:FIXED, SATS:13, PDOP:1.648, HDOP:0.900, VDOP:1.380
--DT07-09-2022
--TM07:52:34
GPS,PN51,LA41.094173429960,LN20.473572102400,EL803.210000,--BP
--GS,PN51,N 4557574.2365,E 483093.3208,EL759.5679,--BP
--
GT,PN51,SW2217,ST539543000,EW2217,ET539543000
--HSDV:0.009, VSDV:0.011, STATUS:FIXED, SATS:14, PDOP:1.363, HDOP:0.800, VDOP:1.103
--DT07-09-2022
--TM07:52:56
GPS,PN52,LA41.094168895880,LN20.473569559960,EL803.282000,--BP
--GS,PN52,N 4557572.8394,E 483092.7249,EL759.6400,--BP
--
GT,PN52,SW2217,ST539558000,EW2217,ET539558000
--HSDV:0.009, VSDV:0.011, STATUS:FIXED, SATS:14, PDOP:1.395, HDOP:0.800, VDOP:1.143
--DT07-09-2022
--TM07:53:10
GPS,PN53,LA41.094174750080,LN20.473544963500,EL803.729000,--BP
--GS,PN53,N 4557574.6587,E 483086.9957,EL760.0873,--BP
--
GT,PN53,SW2217,ST539577000,EW2217,ET539577000
--HSDV:0.009, VSDV:0.011, STATUS:FIXED, SATS:13, PDOP:1.648, HDOP:0.900, VDOP:1.380
--DT07-09-2022
--TM07:53:29
GPS,PN54,LA41.094178914440,LN20.473546577200,EL803.663000,--BP
--GS,PN54,N 4557575.9423,E 483087.3749,EL760.0212,--BP
--
GT,PN54,SW2217,ST539589000,EW2217,ET539589000
--HSDV:0.010, VSDV:0.012, STATUS:FIXED, SATS:11, PDOP:1.845, HDOP:1.000, VDOP:1.550
--DT07-09-2022
--TM07:53:42
GPS,PN55,LA41.094172014020,LN20.473544904760,EL803.902000,--
--GS,PN55,N 4557573.8148,E 483086.9800,EL760.2603,--
--
GT,PN55,SW2217,ST539610000,EW2217,ET539610000
--HSDV:0.009, VSDV:0.012, STATUS:FIXED, SATS:13, PDOP:1.792, HDOP:0.900, VDOP:1.550
--DT07-09-2022
--TM07:54:02
GPS,PN56,LA41.094168026180,LN20.473548995740,EL803.784000,--
--GS,PN56,N 4557572.5825,E 483087.9307,EL760.1423,--
--
GT,PN56,SW2217,ST539620000,EW2217,ET539620000
--HSDV:0.009, VSDV:0.012, STATUS:FIXED, SATS:12, PDOP:1.764, HDOP:1.100, VDOP:1.379
--DT07-09-2022
--TM07:54:12
GPS,PN57,LA41.094162198440,LN20.473552213120,EL803.873000,--
--GS,PN57,N 4557570.7832,E 483088.6764,EL760.2313,--
--
GT,PN57,SW2217,ST539632000,EW2217,ET539632000
--HSDV:0.011, VSDV:0.012, STATUS:FIXED, SATS:13, PDOP:1.647, HDOP:0.900, VDOP:1.379
--DT07-09-2022
--TM07:54:24
GPS,PN58,LA41.094148814960,LN20.473539228340,EL804.466000,--
--GS,PN58,N 4557566.6623,E 483085.6398,EL760.8246,--
--
GT,PN58,SW2217,ST539644000,EW2217,ET539644000
--HSDV:0.009, VSDV:0.011, STATUS:FIXED, SATS:14, PDOP:1.370, HDOP:0.800, VDOP:1.112
--DT07-09-2022
--TM07:54:36
GPS,PN59,LA41.094155447600,LN20.473525351660,EL804.601000,--
--GS,PN59,N 4557568.7158,E 483082.4100,EL760.9598,--
--
GT,PN59,SW2217,ST539654000,EW2217,ET539654000
--HSDV:0.009, VSDV:0.011, STATUS:FIXED, SATS:14, PDOP:1.371, HDOP:0.800, VDOP:1.113
--DT07-09-2022
--TM07:54:46
GPS,PN60,LA41.094149795900,LN20.473531093900,EL804.556000,--
--GS,PN60,N 4557566.9694,E 483083.7444,EL760.9147,--
--
GT,PN60,SW2217,ST539663000,EW2217,ET539663000
--HSDV:0.009, VSDV:0.011, STATUS:FIXED, SATS:13, PDOP:1.463, HDOP:0.900, VDOP:1.153
--DT07-09-2022
--TM07:54:56
GPS,PN61,LA41.094130800500,LN20.473522050220,EL805.252000,--
--GS,PN61,N 4557561.1154,E 483081.6223,EL761.6111,--
--
GT,PN61,SW2217,ST539678000,EW2217,ET539678000
--HSDV:0.008, VSDV:0.011, STATUS:FIXED, SATS:14, PDOP:1.372, HDOP:0.800, VDOP:1.115
--DT07-09-2022
--TM07:55:10
GPS,PN62,LA41.094134450660,LN20.473514220880,EL805.324000,--
--GS,PN62,N 4557562.2456,E 483079.8000,EL761.6831,--
--
GT,PN62,SW2217,ST539687000,EW2217,ET539687000
--HSDV:0.008, VSDV:0.011, STATUS:FIXED, SATS:14, PDOP:1.372, HDOP:0.800, VDOP:1.115
--DT07-09-2022
--TM07:55:20
GPS,PN63,LA41.094138768620,LN20.473505822620,EL805.484000,--
--GS,PN63,N 4557563.5821,E 483077.8455,EL761.8432,--
--
GT,PN63,SW2217,ST539698000,EW2217,ET539698000
--HSDV:0.009, VSDV:0.011, STATUS:FIXED, SATS:14, PDOP:1.374, HDOP:0.800, VDOP:1.117
--DT07-09-2022
--TM07:55:31
GPS,PN64,LA41.094122121260,LN20.473478458180,EL806.449000,--
--GS,PN64,N 4557558.4625,E 483071.4546,EL762.8088,--
--
GT,PN64,SW2217,ST539714000,EW2217,ET539714000
--HSDV:0.008, VSDV:0.011, STATUS:FIXED, SATS:14, PDOP:1.375, HDOP:0.800, VDOP:1.118
--DT07-09-2022
--TM07:55:46
GPS,PN65,LA41.094114823640,LN20.473482097780,EL806.521000,--
--GS,PN65,N 4557556.2096,E 483072.2976,EL762.8808,--

ГЕО ПРЕМЕР ИНЖЕНЕРИНГ

ул. Димитар Влахов бр. 22/6 Охрид

046 280 111 070 264 819 070 391 013

e-mail: geo_premer_inzenering@yahoo.com

--
GT,PN65,SW2217,ST539725000,EW2217,ET539725000
--HSDV:0.008, VSDV:0.011, STATUS:FIXED, SATS:14, PDOP:1.376, HDOP:0.800, VDOP:1.119
--DT07-09-2022
--TM07:55:58
GPS,PN66,LA41.094108166460,LN20.473485428200,EL806.501000,--
--GS,PN66,N 4557554.1543,E 483073.0691,EL762.8609,--
--
GT,PN66,SW2217,ST539736000,EW2217,ET539736000
--HSDV:0.008, VSDV:0.010, STATUS:FIXED, SATS:14, PDOP:1.376, HDOP:0.800, VDOP:1.120
--DT07-09-2022
--TM07:56:08
GPS,PN67,LA41.094100815380,LN20.473455904420,EL807.505000,--
--GS,PN67,N 4557551.9033,E 483066.1816,EL763.8654,--
--
GT,PN67,SW2217,ST539754000,EW2217,ET539754000
--HSDV:0.008, VSDV:0.010, STATUS:FIXED, SATS:14, PDOP:1.378, HDOP:0.800, VDOP:1.122
--DT07-09-2022
--TM07:56:26
GPS,PN68,LA41.094107427560,LN20.473453127620,EL807.553000,--
--GS,PN68,N 4557553.9444,E 483065.5392,EL763.9133,--
--
GT,PN68,SW2217,ST539764000,EW2217,ET539764000
--HSDV:0.008, VSDV:0.010, STATUS:FIXED, SATS:14, PDOP:1.379, HDOP:0.800, VDOP:1.123
--DT07-09-2022
--TM07:56:36
GPS,PN69,LA41.094113215400,LN20.473450626160,EL807.563000,--
--GS,PN69,N 4557555.7310,E 483064.9603,EL763.9233,--
--
GT,PN69,SW2217,ST539774000,EW2217,ET539774000
--HSDV:0.009, VSDV:0.011, STATUS:FIXED, SATS:13, PDOP:1.841, HDOP:1.000, VDOP:1.546
--DT07-09-2022
--TM07:56:46
GPS,PN70,LA41.094113177840,LN20.473427751580,EL808.531000,--
--GS,PN70,N 4557555.7322,E 483059.6282,EL764.8916,--
--
GT,PN70,SW2217,ST539788000,EW2217,ET539788000
--HSDV:0.009, VSDV:0.010, STATUS:FIXED, SATS:14, PDOP:1.380, HDOP:0.800, VDOP:1.125
--DT07-09-2022
--TM07:57:00
GPS,PN71,LA41.094105651440,LN20.473426957960,EL808.610000,--
--GS,PN71,N 4557553.4111,E 483059.4377,EL764.9707,--
--
GT,PN71,SW2217,ST539801000,EW2217,ET539801000
--HSDV:0.008, VSDV:0.010, STATUS:FIXED, SATS:14, PDOP:1.381, HDOP:0.800, VDOP:1.126
--DT07-09-2022
--TM07:57:14
GPS,PN72,LA41.094098899880,LN20.473425859600,EL808.731000,--
--GS,PN72,N 4557551.3292,E 483059.1767,EL765.0918,--
--
GT,PN72,SW2217,ST539812000,EW2217,ET539812000
--HSDV:0.009, VSDV:0.011, STATUS:FIXED, SATS:14, PDOP:1.593, HDOP:0.800, VDOP:1.377
--DT07-09-2022
--TM07:57:24
GPS,PN73,LA41.094105198560,LN20.473398041380,EL809.722000,--
--GS,PN73,N 4557553.2875,E 483052.6968,EL766.0831,--
--
GT,PN73,SW2217,ST539825000,EW2217,ET539825000
--HSDV:0.009, VSDV:0.010, STATUS:FIXED, SATS:14, PDOP:1.383, HDOP:0.800, VDOP:1.128
--DT07-09-2022
--TM07:57:38
GPS,PN74,LA41.094111758000,LN20.473398877780,EL809.723000,--
--GS,PN74,N 4557555.3103,E 483052.8966,EL766.0840,--
--
GT,PN74,SW2217,ST539837000,EW2217,ET539837000
--HSDV:0.008, VSDV:0.010, STATUS:FIXED, SATS:14, PDOP:1.384, HDOP:0.800, VDOP:1.129
--DT07-09-2022
--TM07:57:50
GPS,PN75,LA41.094118568600,LN20.473400388760,EL809.801000,--
--GS,PN75,N 4557557.4102,E 483053.2539,EL766.1619,--
--
GT,PN75,SW2217,ST539847000,EW2217,ET539847000
--HSDV:0.008, VSDV:0.010, STATUS:FIXED, SATS:14, PDOP:1.385, HDOP:0.800, VDOP:1.130
--DT07-09-2022
--TM07:58:00
GPS,PN76,LA41.094125191040,LN20.473386792520,EL810.268000,--
--GS,PN76,N 4557559.4604,E 483050.0894,EL766.6290,--
--
GT,PN76,SW2217,ST539862000,EW2217,ET539862000
--HSDV:0.008, VSDV:0.011, STATUS:FIXED, SATS:14, PDOP:1.386, HDOP:0.800, VDOP:1.132
--DT07-09-2022
--TM07:58:14
GPS,PN77,LA41.094123981680,LN20.473380190540,EL810.454000,--
--GS,PN77,N 4557559.0911,E 483048.5496,EL766.8151,--
--
GT,PN77,SW2217,ST539871000,EW2217,ET539871000
--HSDV:0.010, VSDV:0.011, STATUS:FIXED, SATS:14, PDOP:1.420, HDOP:0.800, VDOP:1.173
--DT07-09-2022
--TM07:58:23
GPS,PN78,LA41.094122338820,LN20.473373125660,EL810.548000,--
--GS,PN78,N 4557558.5883,E 483046.9015,EL766.9092,--
--
GT,PN78,SW2217,ST539879000,EW2217,ET539879000
--HSDV:0.009, VSDV:0.011, STATUS:FIXED, SATS:14, PDOP:1.387, HDOP:0.800, VDOP:1.133
--DT07-09-2022
--TM07:58:32
GPS,PN79,LA41.094151688840,LN20.473358466400,EL811.694000,--
--GS,PN79,N 4557567.6494,E 483043.5061,EL768.0550,--
--
GT,PN79,SW2217,ST539897000,EW2217,ET539897000
--HSDV:0.008, VSDV:0.011, STATUS:FIXED, SATS:14, PDOP:1.422, HDOP:0.800, VDOP:1.176
--DT07-09-2022
--TM07:58:50
GPS,PN80,LA41.094155688380,LN20.473368177160,EL811.526000,--
--GS,PN80,N 4557568.8777,E 483045.7726,EL767.8868,--
--
GT,PN80,SW2217,ST539908000,EW2217,ET539908000
--HSDV:0.009, VSDV:0.011, STATUS:FIXED, SATS:13, PDOP:1.449, HDOP:0.900, VDOP:1.136
--DT07-09-2022
--TM07:59:00
GPS,PN81,LA41.094158820680,LN20.473378147360,EL811.776000,--
--GS,PN81,N 4557569.8383,E 483048.0990,EL768.1366,--
--
GT,PN81,SW2217,ST539917000,EW2217,ET539917000
--HSDV:0.008, VSDV:0.010, STATUS:FIXED, SATS:14, PDOP:1.424, HDOP:0.800, VDOP:1.178
--DT07-09-2022
--TM07:59:09
GPS,PN82,LA41.094179608040,LN20.473372407160,EL812.547000,--
--GS,PN82,N 4557576.2533,E 483046.7763,EL768.9074,--
--
GT,PN82,SW2217,ST539936000,EW2217,ET539936000
--HSDV:0.009, VSDV:0.011, STATUS:FIXED, SATS:13, PDOP:1.484, HDOP:0.900, VDOP:1.180
--DT07-09-2022
--TM07:59:28
GPS,PN83,LA41.094180687860,LN20.473362204160,EL812.492000,--
--GS,PN83,N 4557576.5921,E 483044.3987,EL768.8526,--
--
GT,PN83,SW2217,ST539945000,EW2217,ET539945000
--HSDV:0.008, VSDV:0.010, STATUS:FIXED, SATS:14, PDOP:1.393, HDOP:0.800, VDOP:1.140
--DT07-09-2022
--TM07:59:38
GPS,PN84,LA41.094180218540,LN20.473350367420,EL812.738000,--
--GS,PN84,N 4557576.4539,E 483041.6392,EL769.0987,--
--
GT,PN84,SW2217,ST539956000,EW2217,ET539956000
--HSDV:0.009, VSDV:0.011, STATUS:FIXED, SATS:14, PDOP:1.394, HDOP:0.800, VDOP:1.141
--DT07-09-2022
--TM07:59:48
GPS,PN85,LA41.094209120720,LN20.473339828000,EL814.279000,--
--GS,PN85,N 4557585.3746,E 483039.2038,EL770.6395,--
--
GT,PN85,SW2217,ST539971000,EW2217,ET539971000
--HSDV:0.009, VSDV:0.011, STATUS:FIXED, SATS:14, PDOP:1.394, HDOP:0.800, VDOP:1.142
--DT07-09-2022
--TM08:00:04
GPS,PN86,LA41.094212217320,LN20.473347546940,EL814.188000,--
--GS,PN86,N 4557586.3255,E 483041.0054,EL770.5483,--
--
GT,PN86,SW2217,ST539983000,EW2217,ET539983000
--HSDV:0.006, VSDV:0.008, STATUS:FIXED, SATS:14, PDOP:1.429, HDOP:0.800, VDOP:1.184
--DT07-09-2022
--TM08:00:16
GPS,PN87,LA41.094217299140,LN20.473355895820,EL814.337000,--
--GS,PN87,N 4557587.8883,E 483042.9553,EL770.6971,--
--
GT,PN87,SW2217,ST539998000,EW2217,ET539998000
--HSDV:0.008, VSDV:0.008, STATUS:FIXED, SATS:14, PDOP:1.396, HDOP:0.800, VDOP:1.144
--DT07-09-2022

ГЕО ПРЕМЕР ИНЖЕНЕРИНГ

ул. Димитар Влахов бр. 22/6 Охрид

046 280 111 070 264 819 070 391 013

e-mail: geo_premer_inzenering@yahoo.com

--TM08:00:30
GPS,PN88,LA41.094238321340,LN20.473354707280,EL815.290000,--
--GS,PN88,N 4557594.3732,E 483042.6938,EL771.6498,--
--
GT,PN88,SW2217,ST540012000,EW2217,ET540012000
--HSDV:0.009, VSDV:0.012, STATUS:FIXED, SATS:14, PDOP:1.398, HDOP:0.800, VDOP:1.146
--DT07-09-2022
--TM08:00:44
GPS,PN89,LA41.094240531020,LN20.473344689260,EL815.258000,--
--GS,PN89,N 4557595.0604,E 483040.3602,EL771.6180,--
--
GT,PN89,SW2217,ST540021000,EW2217,ET540021000
--HSDV:0.009, VSDV:0.011, STATUS:FIXED, SATS:14, PDOP:1.398, HDOP:0.800, VDOP:1.147
--DT07-09-2022
--TM08:00:54
GPS,PN90,LA41.094241936700,LN20.473333071400,EL815.451000,--
--GS,PN90,N 4557595.5004,E 483037.6531,EL771.8111,--
--
GT,PN90,SW2217,ST540032000,EW2217,ET540032000
--HSDV:0.009, VSDV:0.012, STATUS:FIXED, SATS:13, PDOP:1.491, HDOP:0.900, VDOP:1.189
--DT07-09-2022
--TM08:01:04
GPS,PN91,LA41.094268917680,LN20.473329005680,EL816.675000,--
--GS,PN91,N 4557603.8250,E 483036.7253,EL773.0348,--
--
GT,PN91,SW2217,ST540050000,EW2217,ET540050000
--HSDV:0.011, VSDV:0.013, STATUS:FIXED, SATS:10, PDOP:1.981, HDOP:1.100, VDOP:1.648
--DT07-09-2022
--TM08:01:22
GPS,PN92,LA41.094273093320,LN20.473338496960,EL816.644000,--
--GS,PN92,N 4557605.1076,E 483038.9408,EL773.0036,--
--
GT,PN92,SW2217,ST540060000,EW2217,ET540060000
--HSDV:0.011, VSDV:0.014, STATUS:FIXED, SATS:8, PDOP:2.684, HDOP:1.600, VDOP:2.155
--DT07-09-2022
--TM08:01:32
GPS,PN93,LA41.094276074960,LN20.473348680640,EL816.800000,--
--GS,PN93,N 4557606.0217,E 483041.3168,EL773.1594,--
--
GT,PN93,SW2217,ST540072000,EW2217,ET540072000
--HSDV:0.014, VSDV:0.023, STATUS:FIXED, SATS:5, PDOP:3.280, HDOP:2.100, VDOP:2.520
--DT07-09-2022
--TM08:01:44
GPS,PN94,LA41.094298468100,LN20.473334653900,EL817.539000,--
--GS,PN94,N 4557612.9366,E 483038.0637,EL773.8983,--
--
GT,PN94,SW2217,ST540090000,EW2217,ET540090000
--HSDV:0.012, VSDV:0.016, STATUS:FIXED, SATS:13, PDOP:1.410, HDOP:0.800, VDOP:1.161
--DT07-09-2022
--TM08:02:02
GPS,PN95,LA41.094296645420,LN20.473325393740,EL817.551000,--
--GS,PN95,N 4557612.3796,E 483035.9038,EL773.9105,--
--
GT,PN95,SW2217,ST540103000,EW2217,ET540103000
--HSDV:0.012, VSDV:0.015, STATUS:FIXED, SATS:14, PDOP:1.443, HDOP:0.800, VDOP:1.201
--DT07-09-2022
--TM08:02:15
GPS,PN96,LA41.094291838520,LN20.473316057380,EL817.656000,--
--GS,PN96,N 4557610.9021,E 483033.7239,EL774.0157,--
--
GT,PN96,SW2217,ST540114000,EW2217,ET540114000
--HSDV:0.011, VSDV:0.014, STATUS:FIXED, SATS:13, PDOP:1.405, HDOP:0.800, VDOP:1.155
--DT07-09-2022
--TM08:02:26
GPS,PN97,LA41.094314468720,LN20.473293032560,EL818.865000,--
--GS,PN97,N 4557617.8952,E 483028.3735,EL775.2247,--
--
GT,PN97,SW2217,ST540131000,EW2217,ET540131000
--HSDV:0.011, VSDV:0.014, STATUS:FIXED, SATS:14, PDOP:1.441, HDOP:0.800, VDOP:1.198
--DT07-09-2022
--TM08:02:44
GPS,PN98,LA41.094320056580,LN20.473298272540,EL819.018000,--
--GS,PN98,N 4557619.6158,E 483029.5991,EL775.3775,--
--
GT,PN98,SW2217,ST540142000,EW2217,ET540142000
--HSDV:0.011, VSDV:0.014, STATUS:FIXED, SATS:13, PDOP:1.407, HDOP:0.800, VDOP:1.157
--DT07-09-2022
--TM08:02:54
GPS,PN99,LA41.094324723740,LN20.473302670780,EL819.097000,--
--GS,PN99,N 4557621.0529,E 483030.6278,EL775.4564,--
--
GT,PN99,SW2217,ST540154000,EW2217,ET540154000
--HSDV:0.011, VSDV:0.014, STATUS:FIXED, SATS:12, PDOP:1.472, HDOP:0.900, VDOP:1.165
--DT07-09-2022
--TM08:03:06
GPS,PN100,LA41.094340285220,LN20.473274059660,EL820.223000,--
--GS,PN100,N 4557625.8688,E 483023.9700,EL776.5826,--
--
GT,PN100,SW2217,ST540236000,EW2217,ET540236000
--HSDV:0.011, VSDV:0.013, STATUS:FIXED, SATS:13, PDOP:1.441, HDOP:0.800, VDOP:1.199
--DT07-09-2022
--TM08:04:28
GPS,PN101,LA41.094335416400,LN20.473268069920,EL820.285000,--
--GS,PN101,N 4557624.3704,E 483022.5702,EL776.6447,--
--
GT,PN101,SW2217,ST540243000,EW2217,ET540243000
--HSDV:0.011, VSDV:0.014, STATUS:FIXED, SATS:12, PDOP:1.499, HDOP:0.900, VDOP:1.199
--DT07-09-2022
--TM08:04:35
GPS,PN102,LA41.094328151540,LN20.473261715740,EL820.195000,--
--GS,PN102,N 4557622.1331,E 483021.0837,EL776.5549,--
--
GT,PN102,SW2217,ST540252000,EW2217,ET540252000
--HSDV:0.011, VSDV:0.013, STATUS:FIXED, SATS:14, PDOP:1.415, HDOP:0.800, VDOP:1.167
--DT07-09-2022
--TM08:04:44
GPS,PN103,LA41.094328961180,LN20.473228045780,EL821.561000,--
--GS,PN103,N 4557622.4016,E 483013.2358,EL777.9214,--
--
GT,PN103,SW2217,ST540265000,EW2217,ET540265000
--HSDV:0.011, VSDV:0.013, STATUS:FIXED, SATS:14, PDOP:1.443, HDOP:0.800, VDOP:1.201
--DT07-09-2022
--TM08:04:58
GPS,PN104,LA41.094334614080,LN20.473221053740,EL821.907000,--
--GS,PN104,N 4557624.1491,E 483011.6101,EL778.2674,--
--
GT,PN104,SW2217,ST540274000,EW2217,ET540274000
--HSDV:0.011, VSDV:0.013, STATUS:FIXED, SATS:14, PDOP:1.417, HDOP:0.800, VDOP:1.169
--DT07-09-2022
--TM08:05:06
GPS,PN105,LA41.094338614880,LN20.473214277460,EL822.071000,--
--GS,PN105,N 4557625.3870,E 483010.0335,EL778.4314,--
--
GT,PN105,SW2217,ST540281000,EW2217,ET540281000
--HSDV:0.011, VSDV:0.013, STATUS:FIXED, SATS:14, PDOP:1.417, HDOP:0.800, VDOP:1.170
--DT07-09-2022
--TM08:05:14
GPS,PN106,LA41.094319443020,LN20.473192023280,EL822.782000,--
--GS,PN106,N 4557619.4859,E 483004.8320,EL779.1430,--
--
GT,PN106,SW2217,ST540296000,EW2217,ET540296000
--HSDV:0.011, VSDV:0.013, STATUS:FIXED, SATS:14, PDOP:1.418, HDOP:0.800, VDOP:1.171
--DT07-09-2022
--TM08:05:28
GPS,PN107,LA41.094313646480,LN20.473197104680,EL822.648000,--
--GS,PN107,N 4557617.6951,E 483006.0122,EL779.0090,--
--
GT,PN107,SW2217,ST540304000,EW2217,ET540304000
--HSDV:0.011, VSDV:0.014, STATUS:FIXED, SATS:13, PDOP:1.540, HDOP:1.000, VDOP:1.171
--DT07-09-2022
--TM08:05:36
GPS,PN108,LA41.094306770480,LN20.473206238840,EL822.728000,--
--GS,PN108,N 4557615.5691,E 483008.1363,EL779.0889,--
--
GT,PN108,SW2217,ST540313000,EW2217,ET540313000
--HSDV:0.011, VSDV:0.014, STATUS:FIXED, SATS:13, PDOP:1.697, HDOP:1.000, VDOP:1.371
--DT07-09-2022
--TM08:05:46
GPS,PN109,LA41.094285775880,LN20.473184311480,EL823.103000,--
--GS,PN109,N 4557609.1056,E 483003.0095,EL779.4645,--
--
GT,PN109,SW2217,ST540326000,EW2217,ET540326000
--HSDV:0.010, VSDV:0.013, STATUS:FIXED, SATS:14, PDOP:1.420, HDOP:0.800, VDOP:1.173
--DT07-09-2022
--TM08:05:58
GPS,PN110,LA41.094290487020,LN20.473175568760,EL823.105000,--
--GS,PN110,N 4557610.5637,E 483000.9750,EL779.4666,--

ГЕО ПРЕМЕР ИНЖЕНЕРИНГ

ул. Димитар Влахов бр. 22/6 Охрид

046 280 111 070 264 819 070 391 013

e-mail: geo_premer_inzenering@yahoo.com

--
GT,PN110,SW2217,ST540334000,EW2217,ET540334000
--HSDV:0.011, VSDV:0.013, STATUS:FIXED, SATS:14, PDOP:1.421, HDOP:0.800, VDOP:1.174
--DT07-09-2022
--TM08:06:06
GPS,PN111,LA41.094295381220,LN20.473166637040,EL823.151000,--
--GS,PN111,N 4557612.0782,E 482998.8966,EL779.5127,--
--
GT,PN111,SW2217,ST540343000,EW2217,ET540343000
--HSDV:0.011, VSDV:0.013, STATUS:FIXED, SATS:13, PDOP:1.697, HDOP:1.000, VDOP:1.371
--DT07-09-2022
--TM08:06:16
GPS,PN112,LA41.094282546920,LN20.473137847780,EL823.540000,--
--GS,PN112,N 4557608.1356,E 482992.1764,EL779.9022,--
--
GT,PN112,SW2217,ST540356000,EW2217,ET540356000
--HSDV:0.010, VSDV:0.013, STATUS:FIXED, SATS:14, PDOP:1.422, HDOP:0.800, VDOP:1.176
--DT07-09-2022
--TM08:06:28
GPS,PN113,LA41.094277077980,LN20.473137499600,EL823.633000,--
--GS,PN113,N 4557606.4489,E 482992.0912,EL779.9953,--
--
GT,PN113,SW2217,ST540364000,EW2217,ET540364000
--HSDV:0.010, VSDV:0.013, STATUS:FIXED, SATS:14, PDOP:1.452, HDOP:0.800, VDOP:1.212
--DT07-09-2022
--TM08:06:36
GPS,PN114,LA41.094270397760,LN20.473138713160,EL823.695000,--
--GS,PN114,N 4557604.3877,E 482992.3691,EL780.0574,--
--
GT,PN114,SW2217,ST540373000,EW2217,ET540373000
--HSDV:0.011, VSDV:0.014, STATUS:FIXED, SATS:14, PDOP:1.423, HDOP:0.800, VDOP:1.177
--DT07-09-2022
--TM08:06:46
GPS,PN115,LA41.094265089980,LN20.473090858420,EL824.589000,--
--GS,PN115,N 4557602.7773,E 482981.2102,EL780.9521,--
--
GT,PN115,SW2217,ST540390000,EW2217,ET540390000
--HSDV:0.011, VSDV:0.013, STATUS:FIXED, SATS:14, PDOP:1.425, HDOP:0.800, VDOP:1.179
--DT07-09-2022
--TM08:07:02
GPS,PN116,LA41.094273686240,LN20.473089117100,EL824.519000,--
--GS,PN116,N 4557605.4298,E 482980.8106,EL780.8820,--
--
GT,PN116,SW2217,ST540399000,EW2217,ET540399000
--HSDV:0.009, VSDV:0.013, STATUS:FIXED, SATS:14, PDOP:1.426, HDOP:0.800, VDOP:1.180
--DT07-09-2022
--TM08:07:12
GPS,PN117,LA41.094282848780,LN20.473089317680,EL824.527000,--
--GS,PN117,N 4557608.2558,E 482980.8641,EL780.8899,--
--
GT,PN117,SW2217,ST540411000,EW2217,ET540411000
--HSDV:0.009, VSDV:0.013, STATUS:FIXED, SATS:14, PDOP:1.426, HDOP:0.800, VDOP:1.181
--DT07-09-2022
--TM08:07:24
GPS,PN118,LA41.094286553480,LN20.473055430700,EL825.291000,--
--GS,PN118,N 4557609.4175,E 482972.9678,EL781.6544,--
--
GT,PN118,SW2217,ST540427000,EW2217,ET540427000
--HSDV:0.009, VSDV:0.013, STATUS:FIXED, SATS:14, PDOP:1.427, HDOP:0.800, VDOP:1.182
--DT07-09-2022
--TM08:07:40
GPS,PN119,LA41.094278214260,LN20.473049662960,EL825.305000,--
--GS,PN119,N 4557606.8485,E 482971.6172,EL781.6686,--
--
GT,PN119,SW2217,ST540436000,EW2217,ET540436000
--HSDV:0.009, VSDV:0.013, STATUS:FIXED, SATS:14, PDOP:1.428, HDOP:0.800, VDOP:1.183
--DT07-09-2022
--TM08:07:48
GPS,PN120,LA41.094267512240,LN20.473044031300,EL825.281000,--
--GS,PN120,N 4557603.5506,E 482970.2965,EL781.6448,--
--
GT,PN120,SW2217,ST540446000,EW2217,ET540446000
--HSDV:0.009, VSDV:0.013, STATUS:FIXED, SATS:14, PDOP:1.428, HDOP:0.800, VDOP:1.183
--DT07-09-2022
--TM08:07:58
GPS,PN121,LA41.094277868780,LN20.473003559260,EL825.843000,--
--GS,PN121,N 4557606.7677,E 482960.8700,EL782.2073,--
--
GT,PN121,SW2217,ST540460000,EW2217,ET540460000
--HSDV:0.009, VSDV:0.012, STATUS:FIXED, SATS:14, PDOP:1.430, HDOP:0.800, VDOP:1.185
--DT07-09-2022
--TM08:08:12
GPS,PN122,LA41.094288051800,LN20.473004996440,EL825.913000,--
--GS,PN122,N 4557609.9078,E 482961.2126,EL782.2771,--
--
GT,PN122,SW2217,ST540469000,EW2217,ET540469000
--HSDV:0.009, VSDV:0.012, STATUS:FIXED, SATS:14, PDOP:1.431, HDOP:0.800, VDOP:1.186
--DT07-09-2022
--TM08:08:22
GPS,PN123,LA41.094297680900,LN20.473005304300,EL826.097000,--
--GS,PN123,N 4557612.8777,E 482961.2915,EL782.4610,--
--
GT,PN123,SW2217,ST540479000,EW2217,ET540479000
--HSDV:0.009, VSDV:0.012, STATUS:FIXED, SATS:14, PDOP:1.431, HDOP:0.800, VDOP:1.186
--DT07-09-2022
--TM08:08:32
GPS,PN124,LA41.094307077440,LN20.472970180960,EL826.549000,--
--GS,PN124,N 4557615.7957,E 482953.1111,EL782.9134,--
--
GT,PN124,SW2217,ST540493000,EW2217,ET540493000
--HSDV:0.009, VSDV:0.013, STATUS:FIXED, SATS:14, PDOP:1.462, HDOP:0.800, VDOP:1.224
--DT07-09-2022
--TM08:08:46
GPS,PN125,LA41.094301194980,LN20.472963474040,EL826.607000,--
--GS,PN125,N 4557613.9850,E 482951.5434,EL782.9716,--
--
GT,PN125,SW2217,ST540501000,EW2217,ET540501000
--HSDV:0.009, VSDV:0.012, STATUS:FIXED, SATS:13, PDOP:1.490, HDOP:0.900, VDOP:1.188
--DT07-09-2022
--TM08:08:54
GPS,PN126,LA41.094291949760,LN20.472955066420,EL826.633000,--
--GS,PN126,N 4557611.1380,E 482949.5767,EL782.9978,--
--
GT,PN126,SW2217,ST540514000,EW2217,ET540514000
--HSDV:0.011, VSDV:0.013, STATUS:FIXED, SATS:14, PDOP:1.445, HDOP:0.800, VDOP:1.203
--DT07-09-2022
--TM08:09:06
GPS,PN127,LA41.094318102800,LN20.472934307500,EL827.136000,--
--GS,PN127,N 4557619.2165,E 482944.7571,EL783.5008,--
--
GT,PN127,SW2217,ST541779000,EW2217,ET541779000
--HSDV:0.010, VSDV:0.016, STATUS:FIXED, SATS:10, PDOP:1.799, HDOP:1.000, VDOP:1.496
--DT07-09-2022
--TM08:30:13
GPS,PN128,LA41.094310866200,LN20.472931188040,EL827.078000,--
--GS,PN128,N 4557616.9861,E 482944.0246,EL783.4429,--
--
GT,PN128,SW2217,ST541789000,EW2217,ET541789000
--HSDV:0.009, VSDV:0.016, STATUS:FIXED, SATS:12, PDOP:1.617, HDOP:0.900, VDOP:1.343
--DT07-09-2022
--TM08:30:22
GPS,PN129,LA41.094303870680,LN20.472924282760,EL827.128000,--
--GS,PN129,N 4557614.8323,E 482942.4098,EL783.4931,--
--
GT,PN129,SW2217,ST541799000,EW2217,ET541799000
--HSDV:0.009, VSDV:0.015, STATUS:FIXED, SATS:12, PDOP:1.618, HDOP:0.900, VDOP:1.344
--DT07-09-2022
--TM08:30:32
GPS,PN130,LA41.094319027700,LN20.472890222800,EL827.428000,--
--GS,PN130,N 4557619.5265,E 482934.4816,EL783.7934,--
--
GT,PN130,SW2217,ST541812000,EW2217,ET541812000
--HSDV:0.009, VSDV:0.015, STATUS:FIXED, SATS:11, PDOP:1.675, HDOP:1.000, VDOP:1.344
--DT07-09-2022
--TM08:30:44
GPS,PN131,LA41.094324419720,LN20.472892216480,EL827.567000,--
--GS,PN131,N 4557621.1885,E 482934.9503,EL783.9323,--
--
GT,PN131,SW2217,ST541819000,EW2217,ET541819000
--HSDV:0.009, VSDV:0.014, STATUS:FIXED, SATS:12, PDOP:1.623, HDOP:0.900, VDOP:1.351
--DT07-09-2022
--TM08:30:52
GPS,PN132,LA41.094330066800,LN20.472893077960,EL827.725000,--
--GS,PN132,N 4557622.9299,E 482935.1553,EL784.0902,--
--
GT,PN132,SW2217,ST541828000,EW2217,ET541828000
--HSDV:0.009, VSDV:0.014, STATUS:FIXED, SATS:12, PDOP:1.618, HDOP:0.900, VDOP:1.344
--DT07-09-2022

ГЕО ПРЕМЕР ИНЖЕНЕРИНГ

ул. Димитар Влахов бр. 22/6 Охрид

046 280 111 070 264 819 070 391 013

e-mail: geo_premer_inzenering@yahoo.com

--TM08:31:00
GPS,PN133,LA41.094335187200,LN20.47285375
8580,EL827.931000,--
--GS,PN133,N 4557624.5312,E
482925.9937,EL784.2968,--
--
GT,PN133,SW2217,ST541841000,EW2217,ET541
841000
--HSDV:0.009, VSDV:0.014, STATUS:FIXED,
SATS:12, PDOP:1.618, HDOP:0.900, VDOP:1.344
--DT07-09-2022
--TM08:31:13
GPS,PN134,LA41.094329224580,LN20.47285296
3280,EL827.917000,--
--GS,PN134,N 4557622.6925,E
482925.8039,EL784.2829,--
--
GT,PN134,SW2217,ST541848000,EW2217,ET541
848000
--HSDV:0.008, VSDV:0.014, STATUS:FIXED,
SATS:12, PDOP:1.618, HDOP:0.900, VDOP:1.344
--DT07-09-2022
--TM08:31:20
GPS,PN135,LA41.094323310380,LN20.47285335
3760,EL827.865000,--
--GS,PN135,N 4557620.8681,E
482925.8905,EL784.2309,--
--
GT,PN135,SW2217,ST541856000,EW2217,ET541
856000
--HSDV:0.008, VSDV:0.014, STATUS:FIXED,
SATS:12, PDOP:1.618, HDOP:0.900, VDOP:1.344
--DT07-09-2022
--TM08:31:28
GPS,PN136,LA41.094315284540,LN20.47281002
4820,EL828.547000,--
--GS,PN136,N 4557618.4168,E
482915.7846,EL784.9137,--
--
GT,PN136,SW2217,ST541872000,EW2217,ET541
872000
--HSDV:0.008, VSDV:0.014, STATUS:FIXED,
SATS:12, PDOP:1.618, HDOP:0.900, VDOP:1.344
--DT07-09-2022
--TM08:31:44
GPS,PN137,LA41.094320612480,LN20.47280611
9780,EL828.567000,--
--GS,PN137,N 4557620.0624,E
482914.8782,EL784.9336,--
--
GT,PN137,SW2217,ST541880000,EW2217,ET541
880000
--HSDV:0.008, VSDV:0.014, STATUS:FIXED,
SATS:12, PDOP:1.618, HDOP:0.900, VDOP:1.344
--DT07-09-2022
--TM08:31:52
GPS,PN138,LA41.094325881560,LN20.47280210
2540,EL828.650000,--
--GS,PN138,N 4557621.6899,E
482913.9457,EL785.0166,--
--
GT,PN138,SW2217,ST541889000,EW2217,ET541
889000
--HSDV:0.010, VSDV:0.014, STATUS:FIXED,
SATS:12, PDOP:1.618, HDOP:0.900, VDOP:1.344
--DT07-09-2022
--TM08:32:02
GPS,PN139,LA41.094313523000,LN20.47276017
7660,EL829.600000,--
--GS,PN139,N 4557617.9015,E
482904.1638,EL785.9674,--
--
GT,PN139,SW2217,ST541909000,EW2217,ET541
909000
--HSDV:0.008, VSDV:0.014, STATUS:FIXED,
SATS:12, PDOP:1.618, HDOP:0.900, VDOP:1.344
--DT07-09-2022
--TM08:32:21
GPS,PN140,LA41.094307390220,LN20.47276095
1960,EL829.654000,--
--GS,PN140,N 4557616.0094,E
482904.3398,EL786.0215,--
--
GT,PN140,SW2217,ST541918000,EW2217,ET541
918000
--HSDV:0.009, VSDV:0.014, STATUS:FIXED,
SATS:12, PDOP:1.618, HDOP:0.900, VDOP:1.344
--DT07-09-2022
--TM08:32:31
GPS,PN141,LA41.094300981800,LN20.47276230
6100,EL829.729000,--
--GS,PN141,N 4557614.0320,E
482904.6507,EL786.0965,--
--
GT,PN141,SW2217,ST541928000,EW2217,ET541
928000
--HSDV:0.008, VSDV:0.014, STATUS:FIXED,
SATS:12, PDOP:1.676, HDOP:0.900, VDOP:1.414
--DT07-09-2022
--TM08:32:40
GPS,PN142,LA41.094289048940,LN20.47271398
8400,EL830.800000,--
--GS,PN142,N 4557610.3784,E
482893.3789,EL787.1683,--
--
GT,PN142,SW2217,ST541942000,EW2217,ET541
942000
--HSDV:0.008, VSDV:0.014, STATUS:FIXED,
SATS:12, PDOP:1.617, HDOP:0.900, VDOP:1.343
--DT07-09-2022
--TM08:32:54
GPS,PN143,LA41.094295800500,LN20.47270857
3760,EL830.797000,--
--GS,PN143,N 4557612.4640,E
482892.1218,EL787.1654,--
--
GT,PN143,SW2217,ST541951000,EW2217,ET541
951000
--HSDV:0.008, VSDV:0.014, STATUS:FIXED,
SATS:12, PDOP:1.617, HDOP:0.900, VDOP:1.343
--DT07-09-2022
--TM08:33:04
GPS,PN144,LA41.094305151320,LN20.47270236
9580,EL830.783000,--
--GS,PN144,N 4557615.3517,E
482890.6825,EL787.1513,--
--
GT,PN144,SW2217,ST541962000,EW2217,ET541
962000
--HSDV:0.008, VSDV:0.014, STATUS:FIXED,
SATS:12, PDOP:1.617, HDOP:0.900, VDOP:1.343
--DT07-09-2022
--TM08:33:14
GPS,PN145,LA41.094299855120,LN20.47266185
4100,EL831.531000,--
--GS,PN145,N 4557613.7408,E
482881.2344,EL787.9000,--
--
GT,PN145,SW2217,ST541977000,EW2217,ET541
977000
--HSDV:0.008, VSDV:0.014, STATUS:FIXED,
SATS:11, PDOP:1.674, HDOP:1.000, VDOP:1.343
--DT07-09-2022
--TM08:33:29
GPS,PN146,LA41.094292076540,LN20.47265686
6000,EL831.635000,--
--GS,PN146,N 4557611.3444,E
482880.0658,EL788.0042,--
--
GT,PN146,SW2217,ST541989000,EW2217,ET541
989000
--HSDV:0.008, VSDV:0.014, STATUS:FIXED,
SATS:11, PDOP:1.678, HDOP:1.000, VDOP:1.348
--DT07-09-2022
--TM08:33:42
GPS,PN147,LA41.094283245200,LN20.47265656
6660,EL831.770000,--
--GS,PN147,N 4557608.6205,E
482879.9895,EL788.1393,--
--
GT,PN147,SW2217,ST542000000,EW2217,ET542
000000
--HSDV:0.008, VSDV:0.014, STATUS:FIXED,
SATS:12, PDOP:1.617, HDOP:0.900, VDOP:1.343
--DT07-09-2022
--TM08:33:52
GPS,PN148,LA41.094289679480,LN20.47261895
0320,EL832.224000,--
--GS,PN148,N 4557610.6263,E
482871.2259,EL788.5937,--
--
GT,PN148,SW2217,ST542012000,EW2217,ET542
012000
--HSDV:0.008, VSDV:0.014, STATUS:FIXED,
SATS:12, PDOP:1.616, HDOP:0.900, VDOP:1.342
--DT07-09-2022
--TM08:34:04
GPS,PN149,LA41.094295980980,LN20.47261960
7260,EL832.124000,--
--GS,PN149,N 4557612.5696,E
482871.3837,EL788.4937,--
--
GT,PN149,SW2217,ST542020000,EW2217,ET542
020000
--HSDV:0.008, VSDV:0.014, STATUS:FIXED,
SATS:12, PDOP:1.616, HDOP:0.900, VDOP:1.342
--DT07-09-2022
--TM08:34:12
GPS,PN150,LA41.094302388020,LN20.47261945
2340,EL832.206000,--
--GS,PN150,N 4557614.5459,E
482871.3523,EL788.5756,--
--
GT,PN150,SW2217,ST542029000,EW2217,ET542
029000
--HSDV:0.008, VSDV:0.014, STATUS:FIXED,
SATS:11, PDOP:2.051, HDOP:1.100, VDOP:1.731
--DT07-09-2022
--TM08:34:22
GPS,PN151,LA41.094311079860,LN20.47256793
8980,EL832.873000,--
--GS,PN151,N 4557617.2559,E
482859.3509,EL789.2432,--
--
GT,PN151,SW2217,ST542046000,EW2217,ET542
046000
--HSDV:0.008, VSDV:0.014, STATUS:FIXED,
SATS:11, PDOP:2.053, HDOP:1.100, VDOP:1.734
--DT07-09-2022
--TM08:34:38
GPS,PN152,LA41.094305204600,LN20.47256389
2640,EL832.824000,--
--GS,PN152,N 4557615.4459,E
482858.4034,EL789.1944,--
--
GT,PN152,SW2217,ST542054000,EW2217,ET542
054000
--HSDV:0.008, VSDV:0.014, STATUS:FIXED,
SATS:11, PDOP:2.054, HDOP:1.100, VDOP:1.735
--DT07-09-2022
--TM08:34:46
GPS,PN153,LA41.094300922160,LN20.47256203
2940,EL832.808000,--
--GS,PN153,N 4557614.1261,E
482857.9667,EL789.1785,--
--
GT,PN153,SW2217,ST542062000,EW2217,ET542
062000
--HSDV:0.008, VSDV:0.014, STATUS:FIXED,
SATS:11, PDOP:2.055, HDOP:1.100, VDOP:1.736
--DT07-09-2022
--TM08:34:54
GPS,PN154,LA41.094301671980,LN20.47252222
9360,EL833.345000,--
--GS,PN154,N 4557614.3797,E
482848.6890,EL789.7160,--
--
GT,PN154,SW2217,ST542075000,EW2217,ET542
075000
--HSDV:0.008, VSDV:0.014, STATUS:FIXED,
SATS:11, PDOP:2.057, HDOP:1.100, VDOP:1.738
--DT07-09-2022
--TM08:35:07
GPS,PN155,LA41.094307349480,LN20.47252192
6840,EL833.349000,--
--GS,PN155,N 4557616.1311,E
482848.6227,EL789.7200,--

ГЕО ПРЕМЕР ИНЖЕНЕРИНГ

ул. Димитар Влахов бр. 22/6 Охрид

046 280 111 070 264 819 070 391 013

e-mail: geo_premer_inzenering@yahoo.com

--
GT,PN155,SW2217,ST542085000,EW2217,ET542085000
--HSDV:0.008, VSDV:0.014, STATUS:FIXED, SATS:11, PDOP:2.058, HDOP:1.100, VDOP:1.739
--DT07-09-2022
--TM08:35:18
GPS,PN156,LA41.094314794040,LN20.472521019460,EL833.440000,--
--GS,PN156,N 4557618.4279,E 482848.4167,EL789.8109,--
--
GT,PN156,SW2217,ST542095000,EW2217,ET542095000
--HSDV:0.008, VSDV:0.014, STATUS:FIXED, SATS:11, PDOP:2.059, HDOP:1.100, VDOP:1.741
--DT07-09-2022
--TM08:35:28
GPS,PN157,LA41.094315296000,LN20.472478840000,EL834.049000,--
--GS,PN157,N 4557618.6065,E 482838.5850,EL790.4205,--
--
GT,PN157,SW2217,ST542110000,EW2217,ET542110000
--HSDV:0.008, VSDV:0.015, STATUS:FIXED, SATS:11, PDOP:2.061, HDOP:1.100, VDOP:1.743
--DT07-09-2022
--TM08:35:42
GPS,PN158,LA41.094306167360,LN20.472475495780,EL834.130000,--
--GS,PN158,N 4557615.7927,E 482837.7986,EL790.5017,--
--
GT,PN158,SW2217,ST542119000,EW2217,ET542119000
--HSDV:0.008, VSDV:0.015, STATUS:FIXED, SATS:11, PDOP:2.061, HDOP:1.100, VDOP:1.743
--DT07-09-2022
--TM08:35:52
GPS,PN159,LA41.094299822780,LN20.472473305600,EL834.163000,--
--GS,PN159,N 4557613.8369,E 482837.2834,EL790.5348,--
--
GT,PN159,SW2217,ST542128000,EW2217,ET542128000
--HSDV:0.009, VSDV:0.015, STATUS:FIXED, SATS:10, PDOP:2.062, HDOP:1.100, VDOP:1.744
--DT07-09-2022
--TM08:36:00
GPS,PN160,LA41.094300214040,LN20.472460215820,EL834.334000,--
--GS,PN160,N 4557613.9650,E 482834.2324,EL790.7060,--
--
GT,PN160,SW2217,ST542174000,EW2217,ET542174000
--HSDV:0.007, VSDV:0.014, STATUS:FIXED, SATS:11, PDOP:2.066, HDOP:1.100, VDOP:1.749
--DT07-09-2022
--TM08:36:46
GPS,PN161,LA41.094307618760,LN20.472458257420,EL834.328000,--
--GS,PN161,N 4557616.2500,E 482833.7814,EL790.6999,--
--
GT,PN161,SW2217,ST542182000,EW2217,ET542182000
--HSDV:0.008, VSDV:0.014, STATUS:FIXED, SATS:11, PDOP:2.067, HDOP:1.100, VDOP:1.750
--DT07-09-2022
--TM08:36:54
GPS,PN162,LA41.094318042500,LN20.472456996700,EL834.480000,--
--GS,PN162,N 4557619.4659,E 482833.4953,EL790.8518,--
--
GT,PN162,SW2217,ST542190000,EW2217,ET542190000
--HSDV:0.008, VSDV:0.014, STATUS:FIXED, SATS:11, PDOP:2.068, HDOP:1.100, VDOP:1.751
--DT07-09-2022
--TM08:37:02
GPS,PN163,LA41.094318174140,LN20.472405970360,EL835.222000,--
--GS,PN163,N 4557619.5353,E 482821.6011,EL791.5945,--
--
GT,PN163,SW2217,ST542205000,EW2217,ET542205000
--HSDV:0.009, VSDV:0.016, STATUS:FIXED, SATS:11, PDOP:2.070, HDOP:1.100, VDOP:1.753
--DT07-09-2022
--TM08:37:18
GPS,PN164,LA41.094310100540,LN20.472405742660,EL835.364000,--
--GS,PN164,N 4557617.0451,E 482821.5420,EL791.7366,--
--
GT,PN164,SW2217,ST542215000,EW2217,ET542215000
--HSDV:0.009, VSDV:0.016, STATUS:FIXED, SATS:11, PDOP:2.070, HDOP:1.100, VDOP:1.754
--DT07-09-2022
--TM08:37:28
GPS,PN165,LA41.094301075340,LN20.472404615860,EL835.342000,--
--GS,PN165,N 4557614.2620,E 482821.2727,EL791.7148,--
--
GT,PN165,SW2217,ST542225000,EW2217,ET542225000
--HSDV:0.008, VSDV:0.015, STATUS:FIXED, SATS:11, PDOP:2.070, HDOP:1.100, VDOP:1.754
--DT07-09-2022
--TM08:37:38
GPS,PN166,LA41.094292338260,LN20.472358887580,EL836.490000,--
--GS,PN166,N 4557611.5928,E 482810.6068,EL792.8635,--
--
GT,PN166,SW2217,ST542241000,EW2217,ET542241000
--HSDV:0.009, VSDV:0.017, STATUS:FIXED, SATS:11, PDOP:2.072, HDOP:1.100, VDOP:1.756
--DT07-09-2022
--TM08:37:54
GPS,PN167,LA41.094298565960,LN20.472352227460,EL836.466000,--
--GS,PN167,N 4557613.5175,E 482809.0590,EL792.8395,--
--
GT,PN167,SW2217,ST542250000,EW2217,ET542250000
--HSDV:0.009, VSDV:0.017, STATUS:FIXED, SATS:11, PDOP:2.072, HDOP:1.100, VDOP:1.756
--DT07-09-2022
--TM08:38:02
GPS,PN168,LA41.094310463540,LN20.472344528020,EL836.739000,--
--GS,PN168,N 4557617.1916,E 482807.2731,EL793.1125,--
--
GT,PN168,SW2217,ST542261000,EW2217,ET542261000
--HSDV:0.009, VSDV:0.016, STATUS:FIXED, SATS:11, PDOP:2.073, HDOP:1.100, VDOP:1.757
--DT07-09-2022
--TM08:38:14
GPS,PN169,LA41.094295396340,LN20.472305457520,EL838.011000,--
--GS,PN169,N 4557612.5663,E 482798.1545,EL794.3852,--
--
GT,PN169,SW2217,ST542289000,EW2217,ET542289000
--HSDV:0.009, VSDV:0.016, STATUS:FIXED, SATS:10, PDOP:2.263, HDOP:1.100, VDOP:1.978
--DT07-09-2022
--TM08:38:42
GPS,PN170,LA41.094287241020,LN20.472309469720,EL838.034000,--
--GS,PN170,N 4557610.0485,E 482799.0837,EL794.4083,--
--
GT,PN170,SW2217,ST542298000,EW2217,ET542298000
--HSDV:0.009, VSDV:0.016, STATUS:FIXED, SATS:10, PDOP:2.266, HDOP:1.100, VDOP:1.981
--DT07-09-2022
--TM08:38:50
GPS,PN171,LA41.094276975560,LN20.472316363480,EL838.170000,--
--GS,PN171,N 4557606.8783,E 482800.6830,EL794.5443,--
--
GT,PN171,SW2217,ST542308000,EW2217,ET542308000
--HSDV:0.009, VSDV:0.017, STATUS:FIXED, SATS:10, PDOP:2.268, HDOP:1.100, VDOP:1.983
--DT07-09-2022
--TM08:39:00
GPS,PN172,LA41.094256337360,LN20.472286362520,EL839.751000,--
--GS,PN172,N 4557600.5295,E 482793.6744,EL796.1259,--
--
GT,PN172,SW2217,ST542323000,EW2217,ET542323000
--HSDV:0.009, VSDV:0.017, STATUS:FIXED, SATS:10, PDOP:2.271, HDOP:1.100, VDOP:1.987
--DT07-09-2022
--TM08:39:16
GPS,PN173,LA41.094260214200,LN20.472276591280,EL839.876000,--
--GS,PN173,N 4557601.7308,E 482791.3996,EL796.2510,--
--
GT,PN173,SW2217,ST542334000,EW2217,ET542334000
--HSDV:0.009, VSDV:0.017, STATUS:FIXED, SATS:10, PDOP:2.273, HDOP:1.100, VDOP:1.989
--DT07-09-2022
--TM08:39:26
GPS,PN174,LA41.094265086500,LN20.472263810200,EL839.993000,--
--GS,PN174,N 4557603.2408,E 482788.4240,EL796.3681,--
--
GT,PN174,SW2217,ST542345000,EW2217,ET542345000
--HSDV:0.009, VSDV:0.017, STATUS:FIXED, SATS:9, PDOP:2.326, HDOP:1.200, VDOP:1.992
--DT07-09-2022
--TM08:39:38
GPS,PN175,LA41.094246778580,LN20.472242367340,EL841.305000,--
--GS,PN175,N 4557597.6060,E 482783.4120,EL797.6806,--
--
GT,PN175,SW2217,ST542360000,EW2217,ET542360000
--HSDV:0.009, VSDV:0.017, STATUS:FIXED, SATS:10, PDOP:2.279, HDOP:1.100, VDOP:1.996
--DT07-09-2022
--TM08:39:52
--DT07-09-2022
--TM08:48:31
--User Defined: MKD_Ohrid
--Equipment: S9 III GNSS SN:STNS92172029
--Antenna Type: [HX-GS425A NONE],RA0.0930m,SHMP0.0620m,L10.0850m,L20.0890m,--L1/L2 Integrated Antenna
--Localization File: None
--Geoid Separation File: None
--GPS Scale: 1.00000000
--Scale Point not used
--RTK Method: RTCM V3.0, Device: Internal GSM, Network: NTRIP iMAX-Auto
--Entered HR: 1.8000, Vertical LS,HR1.8850
GPS,PN176,LA41.094231080480,LN20.472254553160,EL841.620000,--
--GS,PN176,N 4557592.7571,E 482786.2408,EL797.9956,--

ГЕО ПРЕМЕР ИНЖЕНЕРИНГ

ул. Димитар Влахов бр. 22/6 Охрид

046 280 111 070 264 819 070 391 013

e-mail: geo_premer_inzenering@yahoo.com

--
GT,PN176,SW2217,ST542880000,EW2217,ET542880000
--HSDV:0.009, VSDV:0.017, STATUS:FIXED, SATS:10, PDOP:2.328, HDOP:1.100, VDOP:2.052
--DT07-09-2022
--TM08:48:34
GPS,PN177,LA41.094234611000,LN20.472244557160,EL841.614000,--
--GS,PN177,N 4557593.8517,E 482783.9134,EL797.9897,--
--
GT,PN177,SW2217,ST542890000,EW2217,ET542890000
--HSDV:0.009, VSDV:0.018, STATUS:FIXED, SATS:10, PDOP:2.328, HDOP:1.100, VDOP:2.052
--DT07-09-2022
--TM08:48:42
GPS,PN178,LA41.094240041840,LN20.472231627220,EL841.864000,--
--GS,PN178,N 4557595.5341,E 482780.9034,EL798.2399,--
--
GT,PN178,SW2217,ST542900000,EW2217,ET542900000
--HSDV:0.009, VSDV:0.018, STATUS:FIXED, SATS:10, PDOP:2.327, HDOP:1.100, VDOP:2.051
--DT07-09-2022
--TM08:48:52
GPS,PN179,LA41.094218983580,LN20.472209086960,EL843.025000,--
--GS,PN179,N 4557589.0515,E 482775.6336,EL799.4014,--
--
GT,PN179,SW2217,ST542912000,EW2217,ET542912000
--HSDV:0.009, VSDV:0.018, STATUS:FIXED, SATS:10, PDOP:2.327, HDOP:1.100, VDOP:2.051
--DT07-09-2022
--TM08:49:04
GPS,PN180,LA41.094212080880,LN20.472214950220,EL842.849000,--
--GS,PN180,N 4557586.9191,E 482776.9952,EL799.2254,--
--
GT,PN180,SW2217,ST542921000,EW2217,ET542921000
--HSDV:0.009, VSDV:0.018, STATUS:FIXED, SATS:10, PDOP:2.327, HDOP:1.100, VDOP:2.051
--DT07-09-2022
--TM08:49:14
GPS,PN181,LA41.094204649760,LN20.472224013280,EL843.057000,--
--GS,PN181,N 4557584.6219,E 482779.1022,EL799.4333,--
--
GT,PN181,SW2217,ST542930000,EW2217,ET542930000
--HSDV:0.009, VSDV:0.018, STATUS:FIXED, SATS:10, PDOP:2.326, HDOP:1.100, VDOP:2.050
--DT07-09-2022
--TM08:49:22
GPS,PN182,LA41.094184383680,LN20.472202812460,EL844.274000,--
--GS,PN182,N 4557578.3828,E 482774.1452,EL800.6509,--
--
GT,PN182,SW2217,ST542942000,EW2217,ET542942000
--HSDV:0.009, VSDV:0.018, STATUS:FIXED, SATS:10, PDOP:2.326, HDOP:1.100, VDOP:2.049
--DT07-09-2022
--TM08:49:34
GPS,PN183,LA41.094187390460,LN20.472192345580,EL844.306000,--
--GS,PN183,N 4557579.3162,E 482771.7076,EL800.6830,--
--
GT,PN183,SW2217,ST542950000,EW2217,ET542950000
--HSDV:0.009, VSDV:0.017, STATUS:FIXED, SATS:10, PDOP:2.326, HDOP:1.100, VDOP:2.049
--DT07-09-2022
--TM08:49:42
GPS,PN184,LA41.094194246660,LN20.472182992780,EL844.310000,--
--GS,PN184,N 4557581.4363,E 482769.5325,EL800.6870,--
--
GT,PN184,SW2217,ST542958000,EW2217,ET542958000
--HSDV:0.009, VSDV:0.018, STATUS:FIXED, SATS:10, PDOP:2.325, HDOP:1.100, VDOP:2.048
--DT07-09-2022
--TM08:49:50
GPS,PN185,LA41.094178962380,LN20.472158086120,EL845.376000,--
--GS,PN185,N 4557576.7360,E 482763.7154,EL801.7536,--
--
GT,PN185,SW2217,ST542975000,EW2217,ET542975000
--HSDV:0.009, VSDV:0.018, STATUS:FIXED, SATS:10, PDOP:2.324, HDOP:1.100, VDOP:2.047
--DT07-09-2022
--TM08:50:08
GPS,PN186,LA41.094169185380,LN20.472161885860,EL845.633000,--
--GS,PN186,N 4557573.7181,E 482764.5938,EL802.0106,--
--
GT,PN186,SW2217,ST542987000,EW2217,ET542987000
--HSDV:0.009, VSDV:0.018, STATUS:FIXED, SATS:10, PDOP:2.324, HDOP:1.100, VDOP:2.047
--DT07-09-2022
--TM08:50:20
GPS,PN187,LA41.094163272020,LN20.472164349100,EL845.587000,--
--GS,PN187,N 4557571.8928,E 482765.1636,EL801.9647,--
--
GT,PN187,SW2217,ST542995000,EW2217,ET542995000
--HSDV:0.009, VSDV:0.017, STATUS:FIXED, SATS:10, PDOP:2.323, HDOP:1.100, VDOP:2.046
--DT07-09-2022
--TM08:50:27
GPS,PN188,LA41.094161474600,LN20.472135199480,EL846.504000,--
--GS,PN188,N 4557571.3549,E 482758.3674,EL802.8821,--
--
GT,PN188,SW2217,ST543006000,EW2217,ET543006000
--HSDV:0.009, VSDV:0.017, STATUS:FIXED, SATS:10, PDOP:2.322, HDOP:1.100, VDOP:2.045
--DT07-09-2022
--TM08:50:38
GPS,PN189,LA41.094170538920,LN20.472134995360,EL846.539000,--
--GS,PN189,N 4557574.1509,E 482758.3266,EL802.9170,--
--
GT,PN189,SW2217,ST543015000,EW2217,ET543015000
--HSDV:0.009, VSDV:0.018, STATUS:FIXED, SATS:10, PDOP:2.321, HDOP:1.100, VDOP:2.044
--DT07-09-2022
--TM08:50:47
GPS,PN190,LA41.094179030060,LN20.472137644660,EL846.339000,--
--GS,PN190,N 4557576.7684,E 482758.9505,EL802.7168,--
--
GT,PN190,SW2217,ST543023000,EW2217,ET543023000
--HSDV:0.009, VSDV:0.018, STATUS:FIXED, SATS:10, PDOP:2.320, HDOP:1.100, VDOP:2.043
--DT07-09-2022
--TM08:50:56
GPS,PN191,LA41.094184521320,LN20.472100632940,EL847.664000,--
--GS,PN191,N 4557578.4832,E 482750.3271,EL804.0423,--
--
GT,PN191,SW2217,ST543039000,EW2217,ET543039000
--HSDV:0.009, VSDV:0.018, STATUS:FIXED, SATS:10, PDOP:2.319, HDOP:1.100, VDOP:2.041
--DT07-09-2022
--TM08:51:12
GPS,PN192,LA41.094189791120,LN20.472105970120,EL847.677000,--
--GS,PN192,N 4557580.1056,E 482751.5752,EL804.0551,--
--
GT,PN192,SW2217,ST543048000,EW2217,ET543048000
--HSDV:0.009, VSDV:0.018, STATUS:FIXED, SATS:10, PDOP:2.319, HDOP:1.100, VDOP:2.041
--DT07-09-2022
--TM08:51:20
GPS,PN193,LA41.094194663480,LN20.472112464520,EL847.597000,--
--GS,PN193,N 4557581.6048,E 482753.0927,EL803.9750,--
--
GT,PN193,SW2217,ST543056000,EW2217,ET543056000
--HSDV:0.009, VSDV:0.018, STATUS:FIXED, SATS:10, PDOP:2.317, HDOP:1.100, VDOP:2.039
--DT07-09-2022
--TM08:51:28
GPS,PN194,LA41.094221299040,LN20.472078503680,EL849.159000,--
--GS,PN194,N 4557589.8397,E 482745.1963,EL805.5371,--
--
GT,PN194,SW2217,ST543072000,EW2217,ET543072000
--HSDV:0.009, VSDV:0.019, STATUS:FIXED, SATS:10, PDOP:2.316, HDOP:1.100, VDOP:2.038
--DT07-09-2022
--TM08:51:44
GPS,PN195,LA41.094217503320,LN20.472068212180,EL849.171000,--
--GS,PN195,N 4557588.6748,E 482742.7945,EL805.5493,--
--
GT,PN195,SW2217,ST543080000,EW2217,ET543080000
--HSDV:0.009, VSDV:0.019, STATUS:FIXED, SATS:10, PDOP:2.315, HDOP:1.100, VDOP:2.037
--DT07-09-2022
--TM08:51:52
GPS,PN196,LA41.094212263220,LN20.472059260540,EL849.426000,--
--GS,PN196,N 4557587.0635,E 482740.7039,EL805.8045,--
--
GT,PN196,SW2217,ST543089000,EW2217,ET543089000
--HSDV:0.009, VSDV:0.018, STATUS:FIXED, SATS:10, PDOP:2.313, HDOP:1.100, VDOP:2.035
--DT07-09-2022
--TM08:52:02
GPS,PN197,LA41.094232693760,LN20.472029639860,EL850.857000,--
--GS,PN197,N 4557593.3821,E 482733.8147,EL807.2356,--
--
GT,PN197,SW2217,ST543105000,EW2217,ET543105000
--HSDV:0.009, VSDV:0.019, STATUS:FIXED, SATS:10, PDOP:2.312, HDOP:1.100, VDOP:2.034
--DT07-09-2022
--TM08:52:18
GPS,PN198,LA41.094241711880,LN20.472033858940,EL850.924000,--
--GS,PN198,N 4557596.1613,E 482734.8049,EL807.3024,--
--
GT,PN198,SW2217,ST543117000,EW2217,ET543117000
--HSDV:0.010, VSDV:0.019, STATUS:FIXED, SATS:9, PDOP:2.524, HDOP:1.200, VDOP:2.221
--DT07-09-2022

ГЕО ПРЕМЕР ИНЖЕНЕРИНГ

ул. Димитар Влахов бр. 22/6 Охрид

046 280 111 070 264 819 070 391 013

e-mail: geo_premer_inzenering@yahoo.com

--TM08:52:30
GPS,PN199,LA41.094245727080,LN20.47204171
3300,EL850.730000,--
--GS,PN199,N 4557597.3954,E
482736.6388,EL807.1083,--
--
GT,PN199,SW2217,ST543130000,EW2217,ET543
130000
--HSDV:0.009, VSDV:0.018, STATUS:FIXED,
SATS:9, PDOP:2.831, HDOP:1.100, VDOP:2.609
--DT07-09-2022
--TM08:52:42
GPS,PN200,LA41.094252367880,LN20.47202789
8060,EL851.464000,--BP
--GS,PN200,N 4557599.4516,E
482733.4234,EL807.8424,--BP
--
GT,PN200,SW2217,ST543158000,EW2217,ET543
158000
--HSDV:0.009, VSDV:0.018, STATUS:FIXED,
SATS:10, PDOP:2.306, HDOP:1.100, VDOP:2.027
--DT07-09-2022
--TM08:53:10
GPS,PN201,LA41.094255195200,LN20.47202299
5820,EL851.479000,--BP
--GS,PN201,N 4557600.3264,E
482732.2828,EL807.8574,--BP
--
GT,PN201,SW2217,ST543170000,EW2217,ET543
170000
--HSDV:0.009, VSDV:0.018, STATUS:FIXED,
SATS:10, PDOP:2.303, HDOP:1.100, VDOP:2.023
--DT07-09-2022
--TM08:53:22
GPS,PN202,LA41.094233026160,LN20.47201324
5880,EL851.654000,--BP
--GS,PN202,N 4557593.4940,E
482729.9935,EL808.0328,--BP
--
GT,PN202,SW2217,ST543188000,EW2217,ET543
188000
--HSDV:0.009, VSDV:0.017, STATUS:FIXED,
SATS:11, PDOP:1.903, HDOP:1.000, VDOP:1.619
--DT07-09-2022
--TM08:53:40
GPS,PN203,LA41.094234132920,LN20.47200945
4900,EL851.661000,--BP
--GS,PN203,N 4557593.8375,E
482729.1106,EL808.0399,--BP
--
GT,PN203,SW2217,ST543201000,EW2217,ET543
201000
--HSDV:0.009, VSDV:0.017, STATUS:FIXED,
SATS:11, PDOP:1.903, HDOP:1.000, VDOP:1.619
--DT07-09-2022
--TM08:53:54
GPS,PN204,LA41.094235930400,LN20.47201215
0040,EL850.930000,--BP
--GS,PN204,N 4557594.3903,E
482729.7402,EL807.3088,--BP
--
GT,PN204,SW2217,ST543218000,EW2217,ET543
218000
--HSDV:0.009, VSDV:0.017, STATUS:FIXED,
SATS:11, PDOP:1.903, HDOP:1.000, VDOP:1.619
--DT07-09-2022
--TM08:54:10
GPS,PN205,LA41.094253476740,LN20.47202465
2720,EL850.522000,--BP
--GS,PN205,N 4557599.7954,E
482732.6677,EL806.9005,--BP
--
GT,PN205,SW2217,ST543238000,EW2217,ET543
238000
--HSDV:0.009, VSDV:0.017, STATUS:FIXED,
SATS:10, PDOP:2.293, HDOP:1.100, VDOP:2.012
--DT07-09-2022
--TM08:54:31
GPS,PN206,LA41.094252428300,LN20.47200219
3400,EL852.579000,--
--GS,PN206,N 4557599.4848,E
482727.4317,EL808.9577,--
--
GT,PN206,SW2217,ST543260000,EW2217,ET543
260000
--HSDV:0.010, VSDV:0.018, STATUS:FIXED,
SATS:10, PDOP:2.724, HDOP:1.100, VDOP:2.492
--DT07-09-2022
--TM08:54:52
GPS,PN207,LA41.094245822720,LN20.47200104
2000,EL852.332000,--
--GS,PN207,N 4557597.4480,E
482727.1583,EL808.7108,--
--
GT,PN207,SW2217,ST543268000,EW2217,ET543
268000
--HSDV:0.009, VSDV:0.017, STATUS:FIXED,
SATS:11, PDOP:2.242, HDOP:1.000, VDOP:2.007
--DT07-09-2022
--TM08:55:00
GPS,PN208,LA41.094237647000,LN20.47200057
9340,EL852.243000,--
--GS,PN208,N 4557594.9264,E
482727.0444,EL808.6219,--
--
GT,PN208,SW2217,ST543277000,EW2217,ET543
277000
--HSDV:0.009, VSDV:0.017, STATUS:FIXED,
SATS:11, PDOP:1.902, HDOP:1.000, VDOP:1.618
--DT07-09-2022
--TM08:55:10
GPS,PN209,LA41.094233192720,LN20.47197686
8180,EL853.227000,--
--GS,PN209,N 4557593.5660,E
482721.5139,EL809.6063,--
--
GT,PN209,SW2217,ST543290000,EW2217,ET543
290000
--HSDV:0.009, VSDV:0.017, STATUS:FIXED,
SATS:11, PDOP:1.902, HDOP:1.000, VDOP:1.618
--DT07-09-2022
--TM08:55:22
GPS,PN210,LA41.094238572560,LN20.47197341
1160,EL853.385000,--
--GS,PN210,N 4557595.2273,E
482720.7121,EL809.7643,--
--
GT,PN210,SW2217,ST543298000,EW2217,ET543
298000
--HSDV:0.010, VSDV:0.017, STATUS:FIXED,
SATS:11, PDOP:1.901, HDOP:1.000, VDOP:1.617
--DT07-09-2022
--TM08:55:30
GPS,PN211,LA41.094244372700,LN20.47197007
4200,EL853.683000,--
--GS,PN211,N 4557597.0183,E
482719.9387,EL810.0623,--
--
GT,PN211,SW2217,ST543306000,EW2217,ET543
306000
--HSDV:0.009, VSDV:0.017, STATUS:FIXED,
SATS:11, PDOP:1.901, HDOP:1.000, VDOP:1.617
--DT07-09-2022
--TM08:55:38
GPS,PN212,LA41.094236615180,LN20.47194841
4320,EL854.356000,--
--GS,PN212,N 4557594.6378,E
482714.8839,EL810.7357,--
--
GT,PN212,SW2217,ST543318000,EW2217,ET543
318000
--HSDV:0.009, VSDV:0.017, STATUS:FIXED,
SATS:11, PDOP:1.901, HDOP:1.000, VDOP:1.617
--DT07-09-2022
--TM08:55:50
GPS,PN213,LA41.094230205740,LN20.47195036
3300,EL854.157000,--
--GS,PN213,N 4557592.6597,E
482715.3334,EL810.5367,--
--
GT,PN213,SW2217,ST543327000,EW2217,ET543
327000
--HSDV:0.009, VSDV:0.017, STATUS:FIXED,
SATS:11, PDOP:1.900, HDOP:1.000, VDOP:1.616
--DT07-09-2022
--TM08:56:00
GPS,PN214,LA41.094225820340,LN20.47195508
9800,EL853.991000,--
--GS,PN214,N 4557591.3044,E
482716.4319,EL810.3707,--
--
GT,PN214,SW2217,ST543337000,EW2217,ET543
337000
--HSDV:0.010, VSDV:0.017, STATUS:FIXED,
SATS:11, PDOP:1.900, HDOP:1.000, VDOP:1.616
--DT07-09-2022
--TM08:56:10
GPS,PN215,LA41.094222851000,LN20.47191649
7140,EL855.207000,--
--GS,PN215,N 4557590.4104,E
482707.4336,EL811.5873,--
--
GT,PN215,SW2217,ST543354000,EW2217,ET543
354000
--HSDV:0.009, VSDV:0.017, STATUS:FIXED,
SATS:11, PDOP:1.900, HDOP:1.000, VDOP:1.615
--DT07-09-2022
--TM08:56:26
GPS,PN216,LA41.094215674160,LN20.47192277
9800,EL854.993000,--
--GS,PN216,N 4557588.1931,E
482708.8928,EL811.3733,--
--
GT,PN216,SW2217,ST543361000,EW2217,ET543
361000
--HSDV:0.009, VSDV:0.017, STATUS:FIXED,
SATS:11, PDOP:1.900, HDOP:1.000, VDOP:1.615
--DT07-09-2022
--TM08:56:34
GPS,PN217,LA41.094206274560,LN20.47193727
1120,EL854.876000,--
--GS,PN217,N 4557585.2856,E
482712.2637,EL811.2562,--
--
GT,PN217,SW2217,ST543370000,EW2217,ET543
370000
--HSDV:0.009, VSDV:0.017, STATUS:FIXED,
SATS:11, PDOP:1.899, HDOP:1.000, VDOP:1.614
--DT07-09-2022
--TM08:56:42
GPS,PN218,LA41.094191724680,LN20.47193588
2120,EL855.313000,--
--GS,PN218,N 4557580.7986,E
482711.9290,EL811.6933,--
--
GT,PN218,SW2217,ST543381000,EW2217,ET543
381000
--HSDV:0.009, VSDV:0.017, STATUS:FIXED,
SATS:11, PDOP:1.899, HDOP:1.000, VDOP:1.614
--DT07-09-2022
--TM08:56:54
GPS,PN219,LA41.094190529420,LN20.47192674
1540,EL855.333000,--
--GS,PN219,N 4557580.4351,E
482709.7974,EL811.7135,--
--
GT,PN219,SW2217,ST543389000,EW2217,ET543
389000
--HSDV:0.009, VSDV:0.017, STATUS:FIXED,
SATS:11, PDOP:1.899, HDOP:1.000, VDOP:1.614
--DT07-09-2022
--TM08:57:02
GPS,PN220,LA41.094204620120,LN20.47191643
6180,EL855.349000,--
--GS,PN220,N 4557584.7872,E
482707.4058,EL811.7295,--
--
GT,PN220,SW2217,ST543400000,EW2217,ET543
400000
--HSDV:0.009, VSDV:0.017, STATUS:FIXED,
SATS:11, PDOP:1.898, HDOP:1.000, VDOP:1.613
--DT07-09-2022
--TM08:57:12
GPS,PN221,LA41.094188456240,LN20.47191643
9780,EL855.619000,--
--GS,PN221,N 4557579.8015,E
482707.3945,EL811.9997,--

ГЕО ПРЕМЕР ИНЖЕНЕРИНГ

ул. Димитар Влахов бр. 22/6 Охрид

046 280 111 070 264 819 070 391 013

e-mail: geo_premer_inzenering@yahoo.com

--
GT,PN221,SW2217,ST543410000,EW2217,ET543410000
--HSDV:0.011, VSDV:0.018, STATUS:FIXED, SATS:11, PDOP:1.897, HDOP:1.000, VDOP:1.612
--DT07-09-2022
--TM08:57:22
GPS,PN222,LA41.094170032520,LN20.471921027920,EL855.944000,--
--GS,PN222,N 4557574.1161,E 482708.4502,EL812.3248,--
--
GT,PN222,SW2217,ST543421000,EW2217,ET543421000
--HSDV:0.009, VSDV:0.017, STATUS:FIXED, SATS:11, PDOP:1.896, HDOP:1.000, VDOP:1.611
--DT07-09-2022
--TM08:57:33
GPS,PN223,LA41.094169699220,LN20.471927513920,EL855.876000,--
--GS,PN223,N 4557574.0096,E 482709.9619,EL812.2567,--
--
GT,PN223,SW2217,ST543428000,EW2217,ET543428000
--HSDV:0.009, VSDV:0.017, STATUS:FIXED, SATS:11, PDOP:1.896, HDOP:1.000, VDOP:1.611
--DT07-09-2022
--TM08:57:40
GPS,PN224,LA41.094169158380,LN20.471938081840,EL855.902000,--
--GS,PN224,N 4557573.8368,E 482712.4249,EL812.2826,--
--
GT,PN224,SW2217,ST543437000,EW2217,ET543437000
--HSDV:0.009, VSDV:0.017, STATUS:FIXED, SATS:11, PDOP:1.895, HDOP:1.000, VDOP:1.610
--DT07-09-2022
--TM08:57:50
GPS,PN225,LA41.094146325020,LN20.471944919620,EL856.384000,--
--GS,PN225,N 4557566.7901,E 482714.0017,EL812.7647,--
--
GT,PN225,SW2217,ST543454000,EW2217,ET543454000
--HSDV:0.009, VSDV:0.016, STATUS:FIXED, SATS:11, PDOP:1.894, HDOP:1.000, VDOP:1.609
--DT07-09-2022
--TM08:58:06
GPS,PN226,LA41.094143824220,LN20.471937655780,EL856.419000,--
--GS,PN226,N 4557566.0228,E 482712.3066,EL812.7999,--
--
GT,PN226,SW2217,ST543462000,EW2217,ET543462000
--HSDV:0.009, VSDV:0.016, STATUS:FIXED, SATS:11, PDOP:1.894, HDOP:1.000, VDOP:1.609
--DT07-09-2022
--TM08:58:14
GPS,PN227,LA41.094141443300,LN20.471926933480,EL856.468000,--
--GS,PN227,N 4557565.2945,E 482709.8054,EL812.8490,--
--
GT,PN227,SW2217,ST543471000,EW2217,ET543471000
--HSDV:0.009, VSDV:0.016, STATUS:FIXED, SATS:11, PDOP:1.894, HDOP:1.000, VDOP:1.608
--DT07-09-2022
--TM08:58:24
GPS,PN228,LA41.094118332800,LN20.471931259780,EL856.985000,--
--GS,PN228,N 4557558.1637,E 482710.7966,EL813.3662,--
--
GT,PN228,SW2217,ST543485000,EW2217,ET543485000
--HSDV:0.009, VSDV:0.016, STATUS:FIXED, SATS:11, PDOP:1.893, HDOP:1.000, VDOP:1.607
--DT07-09-2022
--TM08:58:38
GPS,PN229,LA41.094115818140,LN20.471940678280,EL857.046000,--
--GS,PN229,N 4557557.3827,E 482712.9902,EL813.4271,--
--
GT,PN229,SW2217,ST543495000,EW2217,ET543495000
--HSDV:0.009, VSDV:0.016, STATUS:FIXED, SATS:11, PDOP:1.892, HDOP:1.000, VDOP:1.606
--DT07-09-2022
--TM08:58:48
GPS,PN230,LA41.094113451980,LN20.471951656780,EL857.122000,--
--GS,PN230,N 4557556.6467,E 482715.5476,EL813.5030,--
--
GT,PN230,SW2217,ST543505000,EW2217,ET543505000
--HSDV:0.009, VSDV:0.016, STATUS:FIXED, SATS:10, PDOP:1.892, HDOP:1.000, VDOP:1.606
--DT07-09-2022
--TM08:58:58
GPS,PN231,LA41.094084320420,LN20.471945189080,EL857.747000,--
--GS,PN231,N 4557547.6648,E 482714.0182,EL814.1284,--
--
GT,PN231,SW2217,ST543522000,EW2217,ET543522000
--HSDV:0.009, VSDV:0.016, STATUS:FIXED, SATS:11, PDOP:1.890, HDOP:1.000, VDOP:1.604
--DT07-09-2022
--TM08:59:14
GPS,PN232,LA41.094083491280,LN20.471937480040,EL857.766000,--
--GS,PN232,N 4557547.4134,E 482712.2205,EL814.1475,--
--
GT,PN232,SW2217,ST543530000,EW2217,ET543530000
--HSDV:0.009, VSDV:0.016, STATUS:FIXED, SATS:11, PDOP:1.889, HDOP:1.000, VDOP:1.603
--DT07-09-2022
--TM08:59:22
GPS,PN233,LA41.094084547160,LN20.471926054780,EL857.775000,--
--GS,PN233,N 4557547.7456,E 482709.5580,EL814.1567,--
--
GT,PN233,SW2217,ST543539000,EW2217,ET543539000
--HSDV:0.009, VSDV:0.016, STATUS:FIXED, SATS:11, PDOP:1.889, HDOP:1.000, VDOP:1.603
--DT07-09-2022
--TM08:59:32
GPS,PN234,LA41.094064199840,LN20.471919775840,EL858.241000,--
--GS,PN234,N 4557541.4731,E 482708.0792,EL814.6230,--
--
GT,PN234,SW2217,ST543553000,EW2217,ET543553000
--HSDV:0.009, VSDV:0.016, STATUS:FIXED, SATS:11, PDOP:1.888, HDOP:1.000, VDOP:1.601
--DT07-09-2022
--TM08:59:46
GPS,PN235,LA41.094064052720,LN20.471929258360,EL858.208000,--
--GS,PN235,N 4557541.4223,E 482710.2895,EL814.5899,--
--
GT,PN235,SW2217,ST543562000,EW2217,ET543562000
--HSDV:0.009, VSDV:0.016, STATUS:FIXED, SATS:11, PDOP:1.887, HDOP:1.000, VDOP:1.600
--DT07-09-2022
--TM08:59:54
GPS,PN236,LA41.094063374900,LN20.471939073220,EL858.194000,--
--GS,PN236,N 4557541.2077,E 482712.5768,EL814.5757,--
--
GT,PN236,SW2217,ST543571000,EW2217,ET543571000
--HSDV:0.009, VSDV:0.016, STATUS:FIXED, SATS:11, PDOP:1.887, HDOP:1.000, VDOP:1.600
--DT07-09-2022
--TM09:00:04
GPS,PN237,LA41.094059773400,LN20.471942250700,EL858.232000,--BP
--GS,PN237,N 4557540.0950,E 482713.3148,EL814.6137,--BP
--
GT,PN237,SW2217,ST543594000,EW2217,ET543594000
--HSDV:0.009, VSDV:0.016, STATUS:FIXED, SATS:11, PDOP:1.884, HDOP:1.000, VDOP:1.597
--DT07-09-2022
--TM09:00:26
GPS,PN238,LA41.094055389380,LN20.471942112160,EL858.267000,--BP
--GS,PN238,N 4557538.7429,E 482713.2793,EL814.6488,--BP
--
GT,PN238,SW2217,ST543605000,EW2217,ET543605000
--HSDV:0.009, VSDV:0.016, STATUS:FIXED, SATS:11, PDOP:1.883, HDOP:1.000, VDOP:1.596
--DT07-09-2022
--TM09:00:38
GPS,PN239,LA41.094057649160,LN20.471941732960,EL857.775000,--BP
--GS,PN239,N 4557539.4401,E 482713.1925,EL814.1568,--BP
--
GT,PN239,SW2217,ST543621000,EW2217,ET543621000
--HSDV:0.009, VSDV:0.016, STATUS:FIXED, SATS:11, PDOP:1.883, HDOP:1.000, VDOP:1.595
--DT07-09-2022
--TM09:00:54
GPS,PN240,LA41.094056741840,LN20.471911847800,EL858.531000,--BP
--GS,PN240,N 4557539.1772,E 482706.2255,EL814.9132,--BP
--
GT,PN240,SW2217,ST543643000,EW2217,ET543643000
--HSDV:0.009, VSDV:0.016, STATUS:FIXED, SATS:11, PDOP:1.880, HDOP:1.000, VDOP:1.592
--DT07-09-2022
--TM09:01:16
GPS,PN241,LA41.094059484080,LN20.471912020840,EL858.539000,--BP
--GS,PN241,N 4557540.0229,E 482706.2679,EL814.9212,--BP
--
GT,PN241,SW2217,ST543654000,EW2217,ET543654000
--HSDV:0.009, VSDV:0.015, STATUS:FIXED, SATS:11, PDOP:1.879, HDOP:1.000, VDOP:1.591
--DT07-09-2022
--TM09:01:26
GPS,PN242,LA41.094059051780,LN20.471917057240,EL858.516000,--BP
--GS,PN242,N 4557539.8867,E 482707.4416,EL814.8981,--BP
--
GT,PN242,SW2217,ST543663000,EW2217,ET543663000
--HSDV:0.009, VSDV:0.015, STATUS:FIXED, SATS:11, PDOP:1.878, HDOP:1.000, VDOP:1.590
--DT07-09-2022
--TM09:01:36
GPS,PN243,LA41.094056264720,LN20.471916646660,EL858.526000,--BP
--GS,PN243,N 4557539.0273,E 482707.3438,EL814.9081,--BP
--
GT,PN243,SW2217,ST543674000,EW2217,ET543674000
--HSDV:0.009, VSDV:0.015, STATUS:FIXED, SATS:11, PDOP:1.877, HDOP:1.000, VDOP:1.589
--DT07-09-2022

ГЕО ПРЕМЕР ИНЖЕНЕРИНГ

ул. Димитар Влахов бр. 22/6 Охрид

046 280 111 070 264 819 070 391 013

e-mail: geo_premer_inzenering@yahoo.com

--TM09:01:46
GPS,PN244,LA41.094057879260,LN20.47191478
0480,EL858.136000,--BP
--GS,PN244,N 4557539.5263,E
482706.9100,EL814.5182,--BP
--
GT,PN244,SW2217,ST543690000,EW2217,ET543
690000
--HSDV:0.009, VSDV:0.015, STATUS:FIXED,
SATS:11, PDOP:1.876, HDOP:1.000, VDOP:1.587
--DT07-09-2022
--TM09:02:02
GPS,PN245,LA41.094040539020,LN20.47190143
8100,EL859.017000,--
--GS,PN245,N 4557534.1854,E
482703.7868,EL815.3995,--
--
GT,PN245,SW2217,ST543710000,EW2217,ET543
710000
--HSDV:0.009, VSDV:0.015, STATUS:FIXED,
SATS:10, PDOP:2.185, HDOP:1.100, VDOP:1.888
--DT07-09-2022
--TM09:02:22
GPS,PN246,LA41.094033463880,LN20.47190941
8820,EL859.015000,--
--GS,PN246,N 4557531.9986,E
482705.6419,EL815.3975,--
--
GT,PN246,SW2217,ST543722000,EW2217,ET543
722000
--HSDV:0.009, VSDV:0.015, STATUS:FIXED,
SATS:11, PDOP:1.872, HDOP:1.000, VDOP:1.583
--DT07-09-2022
--TM09:02:34
GPS,PN247,LA41.094028101500,LN20.47191498
4360,EL858.985000,--
--GS,PN247,N 4557530.3414,E
482706.9352,EL815.3675,--
--
GT,PN247,SW2217,ST543737000,EW2217,ET543
737000
--HSDV:0.009, VSDV:0.015, STATUS:FIXED,
SATS:11, PDOP:1.871, HDOP:1.000, VDOP:1.581
--DT07-09-2022
--TM09:02:49
GPS,PN248,LA41.094007986260,LN20.47188542
8420,EL859.726000,--
--GS,PN248,N 4557524.1537,E
482700.0305,EL816.1092,--
--
GT,PN248,SW2217,ST543753000,EW2217,ET543
753000
--HSDV:0.009, VSDV:0.015, STATUS:FIXED,
SATS:11, PDOP:1.869, HDOP:1.000, VDOP:1.579
--DT07-09-2022
--TM09:03:06
GPS,PN249,LA41.094012099740,LN20.47187830
6720,EL859.700000,--
--GS,PN249,N 4557525.4265,E
482698.3735,EL816.0832,--
--
GT,PN249,SW2217,ST543762000,EW2217,ET543
762000
--HSDV:0.009, VSDV:0.015, STATUS:FIXED,
SATS:11, PDOP:1.868, HDOP:1.000, VDOP:1.578
--DT07-09-2022
--TM09:03:14
GPS,PN250,LA41.094018542720,LN20.47187111
6260,EL859.693000,--
--GS,PN250,N 4557527.4179,E
482696.7022,EL816.0763,--
--
GT,PN250,SW2217,ST543777000,EW2217,ET543
777000
--HSDV:0.010, VSDV:0.016, STATUS:FIXED,
SATS:9, PDOP:2.167, HDOP:1.100, VDOP:1.867
--DT07-09-2022
--TM09:03:30
GPS,PN251,LA41.094000668360,LN20.47184060
2480,EL860.593000,--
--GS,PN251,N 4557521.9219,E
482689.5759,EL816.9769,--
--
GT,PN251,SW2217,ST543797000,EW2217,ET543
797000
--HSDV:0.009, VSDV:0.015, STATUS:FIXED,
SATS:11, PDOP:1.865, HDOP:1.000, VDOP:1.574
--DT07-09-2022
--TM09:03:50
GPS,PN252,LA41.093994383480,LN20.47184477
5180,EL860.481000,--
--GS,PN252,N 4557519.9810,E
482690.5439,EL816.8649,--
--
GT,PN252,SW2217,ST543815000,EW2217,ET543
815000
--HSDV:0.007, VSDV:0.012, STATUS:FIXED,
SATS:11, PDOP:1.862, HDOP:1.000, VDOP:1.571
--DT07-09-2022
--TM09:04:08
GPS,PN253,LA41.093987156720,LN20.47185105
5320,EL860.622000,--
--GS,PN253,N 4557517.7484,E
482692.0024,EL817.0059,--
--
GT,PN253,SW2217,ST543830000,EW2217,ET543
830000
--HSDV:0.007, VSDV:0.012, STATUS:FIXED,
SATS:11, PDOP:1.861, HDOP:1.000, VDOP:1.569
--DT07-09-2022
--TM09:04:22
GPS,PN254,LA41.093970528980,LN20.47181642
9380,EL861.693000,--
--GS,PN254,N 4557512.6393,E
482683.9185,EL818.0776,--
--
GT,PN254,SW2217,ST543845000,EW2217,ET543
845000
--HSDV:0.013, VSDV:0.022, STATUS:FIXED,
SATS:11, PDOP:1.859, HDOP:1.000, VDOP:1.567
--DT07-09-2022
--TM09:04:38
GPS,PN255,LA41.093975827340,LN20.47181018
9680,EL861.549000,--
--GS,PN255,N 4557514.2771,E
482682.4680,EL817.9336,--
--
GT,PN255,SW2217,ST543899000,EW2217,ET543
899000
--HSDV:0.009, VSDV:0.014, STATUS:FIXED,
SATS:11, PDOP:1.799, HDOP:0.900, VDOP:1.558
--DT07-09-2022
--TM09:05:31
GPS,PN256,LA41.093979721220,LN20.47180471
5940,EL861.740000,--
--GS,PN256,N 4557515.4813,E
482681.1949,EL818.1247,--
--
GT,PN256,SW2217,ST543912000,EW2217,ET543
912000
--HSDV:0.009, VSDV:0.014, STATUS:FIXED,
SATS:11, PDOP:2.033, HDOP:0.900, VDOP:1.823
--DT07-09-2022
--TM09:05:44
GPS,PN257,LA41.093969683700,LN20.47178351
4820,EL862.446000,--
--GS,PN257,N 4557512.3973,E
482676.2453,EL818.8311,--
--
GT,PN257,SW2217,ST543925000,EW2217,ET543
925000
--HSDV:0.009, VSDV:0.015, STATUS:FIXED,
SATS:10, PDOP:2.075, HDOP:1.000, VDOP:1.818
--DT07-09-2022
--TM09:05:58
GPS,PN258,LA41.093964523280,LN20.47178509
6180,EL862.452000,--
--GS,PN258,N 4557510.8047,E
482676.6101,EL818.8371,--
--
GT,PN258,SW2217,ST543933000,EW2217,ET543
933000
--HSDV:0.009, VSDV:0.015, STATUS:FIXED,
SATS:11, PDOP:1.796, HDOP:0.900, VDOP:1.554
--DT07-09-2022
--TM09:06:06
GPS,PN259,LA41.093956103540,LN20.47178455
6300,EL862.790000,--
--GS,PN259,N 4557508.2079,E
482676.4779,EL819.1752,--
--
GT,PN259,SW2217,ST543944000,EW2217,ET543
944000
--HSDV:0.009, VSDV:0.015, STATUS:FIXED,
SATS:11, PDOP:1.793, HDOP:0.900, VDOP:1.551
--DT07-09-2022
--TM09:06:16
GPS,PN260,LA41.093943280520,LN20.47174037
2420,EL863.948000,--
--GS,PN260,N 4557504.2778,E
482666.1689,EL820.3340,--
--
GT,PN260,SW2217,ST543961000,EW2217,ET543
961000
--HSDV:0.009, VSDV:0.014, STATUS:FIXED,
SATS:11, PDOP:1.537, HDOP:0.800, VDOP:1.312
--DT07-09-2022
--TM09:06:33
GPS,PN261,LA41.093948342600,LN20.47173503
2420,EL863.945000,--
--GS,PN261,N 4557505.8422,E
482664.9279,EL820.3310,--
--
GT,PN261,SW2217,ST543970000,EW2217,ET543
970000
--HSDV:0.009, VSDV:0.015, STATUS:FIXED,
SATS:10, PDOP:2.041, HDOP:1.000, VDOP:1.779
--DT07-09-2022
--TM09:06:42
GPS,PN262,LA41.093951665640,LN20.47173227
8300,EL864.021000,--
--GS,PN262,N 4557506.8688,E
482664.2884,EL820.4070,--
--
GT,PN262,SW2217,ST543980000,EW2217,ET543
980000
--HSDV:0.011, VSDV:0.015, STATUS:FIXED,
SATS:10, PDOP:2.041, HDOP:1.000, VDOP:1.779
--DT07-09-2022
--TM09:06:52
GPS,PN263,LA41.093953612940,LN20.47173091
4680,EL864.247000,--
--GS,PN263,N 4557507.4702,E
482663.9720,EL820.6330,--
--
GT,PN263,SW2217,ST543990000,EW2217,ET543
990000
--HSDV:0.009, VSDV:0.015, STATUS:FIXED,
SATS:9, PDOP:2.655, HDOP:1.100, VDOP:2.416
--DT07-09-2022
--TM09:07:02
GPS,PN264,LA41.093943362240,LN20.47169002
6780,EL865.451000,--
--GS,PN264,N 4557504.3317,E
482654.4332,EL821.8377,--
--
GT,PN264,SW2217,ST544009000,EW2217,ET544
009000
--HSDV:0.009, VSDV:0.015, STATUS:FIXED,
SATS:10, PDOP:2.038, HDOP:1.000, VDOP:1.776
--DT07-09-2022
--TM09:07:22
GPS,PN265,LA41.093935566140,LN20.47168943
5720,EL865.267000,--
--GS,PN265,N 4557501.9273,E
482654.2895,EL821.6538,--
--
GT,PN265,SW2217,ST544022000,EW2217,ET544
022000
--HSDV:0.009, VSDV:0.015, STATUS:FIXED,
SATS:10, PDOP:2.605, HDOP:1.000, VDOP:2.405
--DT07-09-2022
--TM09:07:34
GPS,PN266,LA41.093928990860,LN20.47168931
3800,EL865.394000,--
--GS,PN266,N 4557499.8993,E
482654.2561,EL821.7809,--

ГЕО ПРЕМЕР ИНЖЕНЕРИНГ

ул. Димитар Влахов бр. 22/6 Охрид

046 280 111 070 264 819 070 391 013

e-mail: geo_premer_inzenering@yahoo.com

--
GT,PN266,SW2217,ST544046000,EW2217,ET544046000
--HSDV:0.009, VSDV:0.015, STATUS:FIXED, SATS:11, PDOP:1.551, HDOP:0.800, VDOP:1.329
--DT07-09-2022
--TM09:07:58
GPS,PN267,LA41.093919707240,LN20.471643143980,EL866.831000,--
--GS,PN267,N 4557497.0621,E 482643.4868,EL823.2186,--
--
GT,PN267,SW2217,ST544066000,EW2217,ET544066000
--HSDV:0.009, VSDV:0.015, STATUS:FIXED, SATS:11, PDOP:1.555, HDOP:0.800, VDOP:1.333
--DT07-09-2022
--TM09:08:18
GPS,PN268,LA41.093926968020,LN20.471638278100,EL866.886000,--
--GS,PN268,N 4557499.3044,E 482642.3580,EL823.2736,--
--
GT,PN268,SW2217,ST544075000,EW2217,ET544075000
--HSDV:0.009, VSDV:0.015, STATUS:FIXED, SATS:11, PDOP:1.556, HDOP:0.800, VDOP:1.335
--DT07-09-2022
--TM09:08:28
GPS,PN269,LA41.093932666880,LN20.471635501720,EL867.018000,--
--GS,PN269,N 4557501.0638,E 482641.7151,EL823.4056,--
--
GT,PN269,SW2217,ST544085000,EW2217,ET544085000
--HSDV:0.011, VSDV:0.016, STATUS:FIXED, SATS:11, PDOP:1.557, HDOP:0.800, VDOP:1.336
--DT07-09-2022
--TM09:08:38
GPS,PN270,LA41.093925615620,LN20.471594825980,EL867.679000,--
--GS,PN270,N 4557498.9120,E 482632.2281,EL824.0673,--
--
GT,PN270,SW2217,ST544111000,EW2217,ET544111000
--HSDV:0.009, VSDV:0.015, STATUS:FIXED, SATS:11, PDOP:1.562, HDOP:0.800, VDOP:1.342
--DT07-09-2022
--TM09:09:04
GPS,PN271,LA41.093917779920,LN20.471593559500,EL867.694000,--
--GS,PN271,N 4557496.4959,E 482631.9269,EL824.0824,--
--
GT,PN271,SW2217,ST544124000,EW2217,ET544124000
--HSDV:0.009, VSDV:0.015, STATUS:FIXED, SATS:11, PDOP:1.564, HDOP:0.800, VDOP:1.344
--DT07-09-2022
--TM09:09:16
GPS,PN272,LA41.093913803600,LN20.471595943420,EL867.646000,--
--GS,PN272,N 4557495.2680,E 482632.4796,EL824.0344,--
--
GT,PN272,SW2217,ST544133000,EW2217,ET544133000
--HSDV:0.009, VSDV:0.015, STATUS:FIXED, SATS:11, PDOP:1.566, HDOP:0.800, VDOP:1.346
--DT07-09-2022
--TM09:09:26
GPS,PN273,LA41.093895354320,LN20.471551994020,EL868.403000,--
--GS,PN273,N 4557489.6024,E 482622.2209,EL824.7923,--
--
GT,PN273,SW2217,ST544152000,EW2217,ET544152000
--HSDV:0.009, VSDV:0.015, STATUS:FIXED, SATS:9, PDOP:2.081, HDOP:1.100, VDOP:1.767
--DT07-09-2022
--TM09:09:44
GPS,PN274,LA41.093899458380,LN20.471546805160,EL868.402000,--
--GS,PN274,N 4557490.8713,E 482621.0145,EL824.7913,--
--
GT,PN274,SW2217,ST544159000,EW2217,ET544159000
--HSDV:0.009, VSDV:0.015, STATUS:FIXED, SATS:10, PDOP:2.559, HDOP:1.000, VDOP:2.355
--DT07-09-2022
--TM09:09:52
GPS,PN275,LA41.093905120760,LN20.471540267260,EL868.579000,--
--GS,PN275,N 4557492.6215,E 482619.4947,EL824.9683,--
--
GT,PN275,SW2217,ST544168000,EW2217,ET544168000
--HSDV:0.011, VSDV:0.016, STATUS:FIXED, SATS:10, PDOP:2.034, HDOP:1.000, VDOP:1.771
--DT07-09-2022
--TM09:10:00
GPS,PN276,LA41.093872353260,LN20.471506251580,EL869.240000,--
--GS,PN276,N 4557482.5339,E 482611.5408,EL825.6302,--
--
GT,PN276,SW2217,ST544187000,EW2217,ET544187000
--HSDV:0.009, VSDV:0.015, STATUS:FIXED, SATS:11, PDOP:1.574, HDOP:0.800, VDOP:1.356
--DT07-09-2022
--TM09:10:20
GPS,PN277,LA41.093876665400,LN20.471500100980,EL869.303000,--
--GS,PN277,N 4557483.8675,E 482610.1103,EL825.6932,--
--
GT,PN277,SW2217,ST544197000,EW2217,ET544197000
--HSDV:0.009, VSDV:0.015, STATUS:FIXED, SATS:11, PDOP:1.576, HDOP:0.800, VDOP:1.358
--DT07-09-2022
--TM09:10:29
GPS,PN278,LA41.093881604180,LN20.471495094640,EL869.459000,--
--GS,PN278,N 4557485.3937,E 482608.9470,EL825.8493,--
--
GT,PN278,SW2217,ST544205000,EW2217,ET544205000
--HSDV:0.011, VSDV:0.015, STATUS:FIXED, SATS:11, PDOP:1.577, HDOP:0.800, VDOP:1.359
--DT07-09-2022
--TM09:10:38
GPS,PN279,LA41.093860157240,LN20.471486756440,EL869.720000,--
--GS,PN279,N 4557478.7832,E 482606.9872,EL826.1106,--
--
GT,PN279,SW2217,ST544220000,EW2217,ET544220000
--HSDV:0.010, VSDV:0.015, STATUS:FIXED, SATS:11, PDOP:1.580, HDOP:0.800, VDOP:1.363
--DT07-09-2022
--TM09:10:52
GPS,PN280,LA41.093863916840,LN20.471480796040,EL869.741000,--
--GS,PN280,N 4557479.9462,E 482605.6006,EL826.1317,--
--
GT,PN280,SW2217,ST544227000,EW2217,ET544227000
--HSDV:0.009, VSDV:0.015, STATUS:FIXED, SATS:10, PDOP:2.045, HDOP:1.000, VDOP:1.784
--DT07-09-2022
--TM09:11:00
GPS,PN281,LA41.093868809600,LN20.471473140640,EL869.723000,--
--GS,PN281,N 4557481.4597,E 482603.8198,EL826.1137,--
--
GT,PN281,SW2217,ST544237000,EW2217,ET544237000
--HSDV:0.011, VSDV:0.016, STATUS:FIXED, SATS:10, PDOP:2.047, HDOP:1.000, VDOP:1.786
--DT07-09-2022
--TM09:11:10
GPS,PN282,LA41.093862491180,LN20.471449424200,EL870.214000,--
--GS,PN282,N 4557479.5244,E 482598.2866,EL826.6052,--
--
GT,PN282,SW2217,ST544253000,EW2217,ET544253000
--HSDV:0.009, VSDV:0.015, STATUS:FIXED, SATS:11, PDOP:2.005, HDOP:0.800, VDOP:1.838
--DT07-09-2022
--TM09:11:26
GPS,PN283,LA41.093853004040,LN20.471455243420,EL870.314000,--
--GS,PN283,N 4557476.5948,E 482599.6359,EL826.7052,--
--
GT,PN283,SW2217,ST544264000,EW2217,ET544264000
--HSDV:0.009, VSDV:0.015, STATUS:FIXED, SATS:11, PDOP:1.587, HDOP:0.800, VDOP:1.371
--DT07-09-2022
--TM09:11:36
GPS,PN284,LA41.093845967960,LN20.471458156900,EL870.430000,--
--GS,PN284,N 4557474.4229,E 482600.3098,EL826.8212,--
--
GT,PN284,SW2217,ST544274000,EW2217,ET544274000
--HSDV:0.009, VSDV:0.015, STATUS:FIXED, SATS:11, PDOP:1.589, HDOP:0.800, VDOP:1.373
--DT07-09-2022
--TM09:11:46
GPS,PN285,LA41.093833542440,LN20.471417801380,EL871.286000,--
--GS,PN285,N 4557470.6133,E 482590.8933,EL827.6780,--
--
GT,PN285,SW2217,ST544290000,EW2217,ET544290000
--HSDV:0.009, VSDV:0.015, STATUS:FIXED, SATS:11, PDOP:1.921, HDOP:0.800, VDOP:1.747
--DT07-09-2022
--TM09:12:02
GPS,PN286,LA41.093838501140,LN20.471412051760,EL871.109000,--
--GS,PN286,N 4557472.1461,E 482589.5567,EL827.5010,--
--
GT,PN286,SW2217,ST544300000,EW2217,ET544300000
--HSDV:0.011, VSDV:0.016, STATUS:FIXED, SATS:11, PDOP:1.593, HDOP:0.800, VDOP:1.378
--DT07-09-2022
--TM09:12:12
GPS,PN287,LA41.093846969720,LN20.471407610860,EL871.166000,--
--GS,PN287,N 4557474.7607,E 482588.5279,EL827.5580,--
--
GT,PN287,SW2217,ST544309000,EW2217,ET544309000
--HSDV:0.009, VSDV:0.015, STATUS:FIXED, SATS:11, PDOP:1.595, HDOP:0.800, VDOP:1.380
--DT07-09-2022
--TM09:12:22
GPS,PN288,LA41.093841114740,LN20.471372367340,EL872.131000,--
--GS,PN288,N 4557472.9749,E 482580.3081,EL828.5235,--
--
GT,PN288,SW2217,ST544326000,EW2217,ET544326000
--HSDV:0.011, VSDV:0.015, STATUS:FIXED, SATS:11, PDOP:1.598, HDOP:0.800, VDOP:1.383
--DT07-09-2022

ГЕО ПРЕМЕР ИНЖЕНЕРИНГ

ул. Димитар Влахов бр. 22/6 Охрид

046 280 111 070 264 819 070 391 013

e-mail: geo_premer_inzenering@yahoo.com

--TM09:12:38
GPS,PN289,LA41.093832278480,LN20.47136850
3580,EL872.186000,--
--GS,PN289,N 4557470.2516,E
482579.4007,EL828.5787,--
--
GT,PN289,SW2217,ST544333000,EW2217,ET544
333000
--HSDV:0.009, VSDV:0.015, STATUS:FIXED,
SATS:11, PDOP:1.599, HDOP:0.800, VDOP:1.384
--DT07-09-2022
--TM09:12:46
GPS,PN290,LA41.093826357560,LN20.47136849
9140,EL872.340000,--
--GS,PN290,N 4557468.4253,E
482579.3952,EL828.7328,--
--
GT,PN290,SW2217,ST544343000,EW2217,ET544
343000
--HSDV:0.009, VSDV:0.015, STATUS:FIXED,
SATS:12, PDOP:1.469, HDOP:0.800, VDOP:1.232
--DT07-09-2022
--TM09:12:56
GPS,PN291,LA41.093825224100,LN20.47133802
1420,EL873.077000,--
--GS,PN291,N 4557468.0931,E
482572.2898,EL829.4702,--
--
GT,PN291,SW2217,ST544471000,EW2217,ET544
471000
--HSDV:0.009, VSDV:0.014, STATUS:FIXED,
SATS:11, PDOP:1.620, HDOP:0.800, VDOP:1.409
--DT07-09-2022
--TM09:15:04
GPS,PN292,LA41.093833164260,LN20.47133563
3420,EL873.067000,--
--GS,PN292,N 4557470.5436,E
482571.7392,EL829.4601,--
--
GT,PN292,SW2217,ST544479000,EW2217,ET544
479000
--HSDV:0.009, VSDV:0.014, STATUS:FIXED,
SATS:11, PDOP:1.622, HDOP:0.800, VDOP:1.411
--DT07-09-2022
--TM09:15:12
GPS,PN293,LA41.093840227160,LN20.47133473
8400,EL873.060000,--
--GS,PN293,N 4557472.7227,E
482571.5359,EL829.4531,--
--
GT,PN293,SW2217,ST544708000,EW2217,ET544
708000
--HSDV:0.007, VSDV:0.010, STATUS:FIXED,
SATS:12, PDOP:1.508, HDOP:0.800, VDOP:1.278
--DT07-09-2022
--TM09:19:01
GPS,PN294,LA41.093833804820,LN20.47133254
7140,EL873.125000,--
--GS,PN294,N 4557470.7430,E
482571.0202,EL829.5182,--
--
GT,PN294,SW2217,ST544716000,EW2217,ET544
716000
--HSDV:0.006, VSDV:0.009, STATUS:FIXED,
SATS:11, PDOP:1.509, HDOP:0.800, VDOP:1.279
--DT07-09-2022
--TM09:19:09
GPS,PN295,LA41.093825775920,LN20.47133028
2080,EL873.273000,--
--GS,PN295,N 4557468.2678,E
482570.4862,EL829.6663,--
--
GT,PN295,SW2217,ST544724000,EW2217,ET544
724000
--HSDV:0.008, VSDV:0.010, STATUS:FIXED,
SATS:12, PDOP:1.509, HDOP:0.800, VDOP:1.280
--DT07-09-2022
--TM09:19:16
GPS,PN296,LA41.093830939520,LN20.47130843
9800,EL873.594000,--
--GS,PN296,N 4557469.8729,E
482565.3985,EL829.9876,--
--
GT,PN296,SW2217,ST544735000,EW2217,ET544
735000
--HSDV:0.006, VSDV:0.009, STATUS:FIXED,
SATS:12, PDOP:1.510, HDOP:0.800, VDOP:1.281
--DT07-09-2022
--TM09:19:28
GPS,PN297,LA41.093840851700,LN20.47131052
8040,EL873.554000,--
--GS,PN297,N 4557472.9291,E
482565.8928,EL829.9474,--
--
GT,PN297,SW2217,ST544745000,EW2217,ET544
745000
--HSDV:0.006, VSDV:0.009, STATUS:FIXED,
SATS:12, PDOP:1.510, HDOP:0.800, VDOP:1.281
--DT07-09-2022
--TM09:19:38
GPS,PN298,LA41.093849612180,LN20.47131633
5680,EL873.630000,--
--GS,PN298,N 4557475.6280,E
482567.2532,EL830.0232,--
--
GT,PN298,SW2217,ST544753000,EW2217,ET544
753000
--HSDV:0.006, VSDV:0.009, STATUS:FIXED,
SATS:12, PDOP:1.512, HDOP:0.800, VDOP:1.283
--DT07-09-2022
--TM09:19:46
GPS,PN299,LA41.093863408520,LN20.47130086
4680,EL874.080000,--
--GS,PN299,N 4557479.8923,E
482563.6573,EL830.4733,--
--
GT,PN299,SW2217,ST544765000,EW2217,ET544
765000
--HSDV:0.006, VSDV:0.010, STATUS:FIXED,
SATS:12, PDOP:1.513, HDOP:0.800, VDOP:1.284
--DT07-09-2022
--TM09:19:58
GPS,PN300,LA41.093861716280,LN20.47129067
0440,EL874.076000,--
--GS,PN300,N 4557479.3761,E
482561.2796,EL830.4694,--
--
GT,PN300,SW2217,ST544773000,EW2217,ET544
773000
--HSDV:0.006, VSDV:0.010, STATUS:FIXED,
SATS:12, PDOP:1.514, HDOP:0.800, VDOP:1.285
--DT07-09-2022
--TM09:20:06
GPS,PN301,LA41.093859798740,LN20.47128112
3420,EL874.200000,--
--GS,PN301,N 4557478.7901,E
482559.0527,EL830.5936,--
--
GT,PN301,SW2217,ST544781000,EW2217,ET544
781000
--HSDV:0.006, VSDV:0.010, STATUS:FIXED,
SATS:12, PDOP:1.515, HDOP:0.800, VDOP:1.286
--DT07-09-2022
--TM09:20:14
GPS,PN302,LA41.093891961500,LN20.47127045
0560,EL874.858000,--
--GS,PN302,N 4557488.7168,E
482556.5892,EL831.2513,--
--
GT,PN302,SW2217,ST544796000,EW2217,ET544
796000
--HSDV:0.006, VSDV:0.010, STATUS:FIXED,
SATS:12, PDOP:1.515, HDOP:0.800, VDOP:1.287
--DT07-09-2022
--TM09:20:28
GPS,PN303,LA41.093893665440,LN20.47127868
3760,EL874.917000,--
--GS,PN303,N 4557489.2377,E
482558.5097,EL831.3102,--
--
GT,PN303,SW2217,ST544802000,EW2217,ET544
802000
--HSDV:0.006, VSDV:0.010, STATUS:FIXED,
SATS:12, PDOP:1.516, HDOP:0.800, VDOP:1.288
--DT07-09-2022
--TM09:20:34
GPS,PN304,LA41.093894937620,LN20.47128613
2280,EL875.089000,--
--GS,PN304,N 4557489.6258,E
482560.2470,EL831.4820,--
--
GT,PN304,SW2217,ST544808000,EW2217,ET544
808000
--HSDV:0.006, VSDV:0.010, STATUS:FIXED,
SATS:12, PDOP:1.516, HDOP:0.800, VDOP:1.288
--DT07-09-2022
--TM09:20:40
GPS,PN305,LA41.093921809580,LN20.47128463
3780,EL875.766000,--
--GS,PN305,N 4557497.9153,E
482559.9180,EL832.1587,--
--
GT,PN305,SW2217,ST544821000,EW2217,ET544
821000
--HSDV:0.010, VSDV:0.011, STATUS:FIXED,
SATS:12, PDOP:1.517, HDOP:0.800, VDOP:1.289
--DT07-09-2022
--TM09:20:54
GPS,PN306,LA41.093922780560,LN20.47127632
8340,EL875.741000,--
--GS,PN306,N 4557498.2195,E
482557.9827,EL832.1338,--
--
GT,PN306,SW2217,ST544840000,EW2217,ET544
840000
--HSDV:0.008, VSDV:0.010, STATUS:FIXED,
SATS:12, PDOP:1.519, HDOP:0.800, VDOP:1.291
--DT07-09-2022
--TM09:21:12
GPS,PN307,LA41.093922647420,LN20.47126377
9760,EL875.760000,--
--GS,PN307,N 4557498.1856,E
482555.0574,EL832.1530,--
--
GT,PN307,SW2217,ST544855000,EW2217,ET544
855000
--HSDV:0.006, VSDV:0.010, STATUS:FIXED,
SATS:12, PDOP:1.520, HDOP:0.800, VDOP:1.293
--DT07-09-2022
--TM09:21:28
GPS,PN308,LA41.093947543100,LN20.47125997
9600,EL876.325000,--
--GS,PN308,N 4557505.8668,E
482554.1905,EL832.7177,--
--
GT,PN308,SW2217,ST544868000,EW2217,ET544
868000
--HSDV:0.006, VSDV:0.010, STATUS:FIXED,
SATS:12, PDOP:1.522, HDOP:0.800, VDOP:1.295
--DT07-09-2022
--TM09:21:40
GPS,PN309,LA41.093950561700,LN20.47127086
3480,EL876.331000,--
--GS,PN309,N 4557506.7917,E
482556.7298,EL832.7235,--
--
GT,PN309,SW2217,ST544877000,EW2217,ET544
877000
--HSDV:0.007, VSDV:0.010, STATUS:FIXED,
SATS:12, PDOP:1.522, HDOP:0.800, VDOP:1.295
--DT07-09-2022
--TM09:21:50
GPS,PN310,LA41.093952620780,LN20.47128111
2800,EL876.553000,--
--GS,PN310,N 4557507.4210,E
482559.1206,EL832.9453,--
--
GT,PN310,SW2217,ST544886000,EW2217,ET544
886000
--HSDV:0.007, VSDV:0.010, STATUS:FIXED,
SATS:12, PDOP:1.522, HDOP:0.800, VDOP:1.295
--DT07-09-2022
--TM09:21:58
GPS,PN311,LA41.093995917440,LN20.47126627
1620,EL877.483000,--
--GS,PN311,N 4557520.7842,E
482555.6938,EL833.8750,--

ГЕО ПРЕМЕР ИНЖЕНЕРИНГ

ул. Димитар Влахов бр. 22/6 Охрид

046 280 111 070 264 819 070 391 013

e-mail: geo_premer_inzenering@yahoo.com

--
GT,PN311,SW2217,ST544903000,EW2217,ET544903000
--HSDV:0.008, VSDV:0.010, STATUS:FIXED, SATS:12, PDOP:1.524, HDOP:0.800, VDOP:1.297
--DT07-09-2022
--TM09:22:16
GPS,PN312,LA41.093995176740,LN20.471258185900,EL877.345000,--
--GS,PN312,N 4557520.5604,E 482553.8084,EL833.7371,--
--
GT,PN312,SW2217,ST544912000,EW2217,ET544912000
--HSDV:0.007, VSDV:0.010, STATUS:FIXED, SATS:12, PDOP:1.525, HDOP:0.800, VDOP:1.298
--DT07-09-2022
--TM09:22:24
GPS,PN313,LA41.093995153820,LN20.471249763880,EL877.305000,--
--GS,PN313,N 4557520.5581,E 482551.8452,EL833.6973,--
--
GT,PN313,SW2217,ST544921000,EW2217,ET544921000
--HSDV:0.008, VSDV:0.010, STATUS:FIXED, SATS:12, PDOP:1.526, HDOP:0.800, VDOP:1.299
--DT07-09-2022
--TM09:22:34
GPS,PN314,LA41.094034906100,LN20.471230125400,EL878.066000,--
--GS,PN314,N 4557532.8309,E 482547.2975,EL834.4580,--
--
GT,PN314,SW2217,ST544938000,EW2217,ET544938000
--HSDV:0.008, VSDV:0.010, STATUS:FIXED, SATS:11, PDOP:1.527, HDOP:0.800, VDOP:1.301
--DT07-09-2022
--TM09:22:50
GPS,PN315,LA41.094038418680,LN20.471235678160,EL878.098000,--
--GS,PN315,N 4557533.9111,E 482548.5945,EL834.4899,--
--
GT,PN315,SW2217,ST544945000,EW2217,ET544945000
--HSDV:0.009, VSDV:0.011, STATUS:FIXED, SATS:12, PDOP:1.527, HDOP:0.800, VDOP:1.301
--DT07-09-2022
--TM09:22:58
GPS,PN316,LA41.094041892620,LN20.471241495460,EL878.195000,--
--GS,PN316,N 4557534.9793,E 482549.9532,EL834.5868,--
--
GT,PN316,SW2217,ST544953000,EW2217,ET544953000
--HSDV:0.008, VSDV:0.010, STATUS:FIXED, SATS:12, PDOP:1.527, HDOP:0.800, VDOP:1.301
--DT07-09-2022
--TM09:23:06
GPS,PN317,LA41.094071201840,LN20.471220932320,EL878.704000,--
--GS,PN317,N 4557544.0315,E 482545.1820,EL835.0957,--
--
GT,PN317,SW2217,ST544969000,EW2217,ET544969000
--HSDV:0.008, VSDV:0.010, STATUS:FIXED, SATS:12, PDOP:1.529, HDOP:0.800, VDOP:1.303
--DT07-09-2022
--TM09:23:22
GPS,PN318,LA41.094070417040,LN20.471213717200,EL878.700000,--
--GS,PN318,N 4557543.7935,E 482543.4996,EL835.0918,--
--
GT,PN318,SW2217,ST544978000,EW2217,ET544978000
--HSDV:0.008, VSDV:0.011, STATUS:FIXED, SATS:12, PDOP:1.529, HDOP:0.800, VDOP:1.303
--DT07-09-2022
--TM09:23:30
GPS,PN319,LA41.094069168260,LN20.471206927120,EL878.714000,--
--GS,PN319,N 4557543.4122,E 482541.9158,EL835.1060,--
--
GT,PN319,SW2217,ST544986000,EW2217,ET544986000
--HSDV:0.008, VSDV:0.010, STATUS:FIXED, SATS:12, PDOP:1.530, HDOP:0.800, VDOP:1.304
--DT07-09-2022
--TM09:23:38
GPS,PN320,LA41.094103966760,LN20.471182988320,EL879.465000,--
--GS,PN320,N 4557554.1595,E 482536.3620,EL835.8569,--
--
GT,PN320,SW2217,ST545002000,EW2217,ET545002000
--HSDV:0.008, VSDV:0.011, STATUS:FIXED, SATS:12, PDOP:1.531, HDOP:0.800, VDOP:1.305
--DT07-09-2022
--TM09:23:54
GPS,PN321,LA41.094107268560,LN20.471188275880,EL879.456000,--
--GS,PN321,N 4557555.1749,E 482537.5970,EL835.8477,--
--
GT,PN321,SW2217,ST545011000,EW2217,ET545011000
--HSDV:0.008, VSDV:0.011, STATUS:FIXED, SATS:12, PDOP:1.532, HDOP:0.800, VDOP:1.306
--DT07-09-2022
--TM09:24:04
GPS,PN322,LA41.094110575220,LN20.471195000200,EL879.555000,--
--GS,PN322,N 4557556.1910,E 482539.1670,EL835.9466,--
--
GT,PN322,SW2217,ST545021000,EW2217,ET545021000
--HSDV:0.008, VSDV:0.011, STATUS:FIXED, SATS:12, PDOP:1.532, HDOP:0.800, VDOP:1.306
--DT07-09-2022
--TM09:24:14
GPS,PN323,LA41.094144754940,LN20.471175944320,EL880.220000,--
--GS,PN323,N 4557566.7445,E 482534.7509,EL836.6114,--
--
GT,PN323,SW2217,ST545038000,EW2217,ET545038000
--HSDV:0.008, VSDV:0.011, STATUS:FIXED, SATS:12, PDOP:1.533, HDOP:0.800, VDOP:1.308
--DT07-09-2022
--TM09:24:30
GPS,PN324,LA41.094144806900,LN20.471169189820,EL880.236000,--
--GS,PN324,N 4557566.7644,E 482533.1765,EL836.6275,--
--
GT,PN324,SW2217,ST545046000,EW2217,ET545046000
--HSDV:0.008, VSDV:0.010, STATUS:FIXED, SATS:12, PDOP:1.533, HDOP:0.800, VDOP:1.308
--DT07-09-2022
--TM09:24:38
GPS,PN325,LA41.094142757780,LN20.471161227580,EL880.284000,--
--GS,PN325,N 4557566.1370,E 482531.3189,EL836.6757,--
--
GT,PN325,SW2217,ST545055000,EW2217,ET545055000
--HSDV:0.009, VSDV:0.011, STATUS:FIXED, SATS:12, PDOP:1.534, HDOP:0.800, VDOP:1.309
--DT07-09-2022
--TM09:24:48
GPS,PN326,LA41.094186593300,LN20.471152417060,EL881.051000,--
--GS,PN326,N 4557579.6630,E 482529.2984,EL837.4422,--
--
GT,PN326,SW2217,ST545073000,EW2217,ET545073000
--HSDV:0.008, VSDV:0.011, STATUS:FIXED, SATS:12, PDOP:1.535, HDOP:0.800, VDOP:1.310
--DT07-09-2022
--TM09:25:06
GPS,PN327,LA41.094188378060,LN20.471165637580,EL881.027000,--
--GS,PN327,N 4557580.2059,E 482532.3815,EL837.4180,--
--
GT,PN327,SW2217,ST545082000,EW2217,ET545082000
--HSDV:0.008, VSDV:0.011, STATUS:FIXED, SATS:12, PDOP:1.535, HDOP:0.800, VDOP:1.310
--DT07-09-2022
--TM09:25:14
GPS,PN328,LA41.094225494540,LN20.471167767460,EL881.382000,--
--GS,PN328,N 4557591.6532,E 482532.9061,EL837.7725,--
--
GT,PN328,SW2217,ST545097000,EW2217,ET545097000
--HSDV:0.008, VSDV:0.011, STATUS:FIXED, SATS:12, PDOP:1.536, HDOP:0.800, VDOP:1.311
--DT07-09-2022
--TM09:25:30
GPS,PN329,LA41.094228078200,LN20.471150956900,EL881.404000,--
--GS,PN329,N 4557592.4597,E 482528.9894,EL837.7947,--
--
GT,PN329,SW2217,ST545106000,EW2217,ET545106000
--HSDV:0.008, VSDV:0.011, STATUS:FIXED, SATS:12, PDOP:1.537, HDOP:0.800, VDOP:1.312
--DT07-09-2022
--TM09:25:38
GPS,PN330,LA41.094253406660,LN20.471153732800,EL881.562000,--
--GS,PN330,N 4557600.2707,E 482529.6557,EL837.9524,--
--
GT,PN330,SW2217,ST545123000,EW2217,ET545123000
--HSDV:0.008, VSDV:0.011, STATUS:FIXED, SATS:12, PDOP:1.538, HDOP:0.800, VDOP:1.313
--DT07-09-2022
--TM09:25:56
GPS,PN331,LA41.094258624980,LN20.471173172020,EL881.517000,--
--GS,PN331,N 4557601.8691,E 482534.1910,EL837.9070,--
--
GT,PN331,SW2217,ST545136000,EW2217,ET545136000
--HSDV:0.008, VSDV:0.011, STATUS:FIXED, SATS:12, PDOP:1.538, HDOP:0.800, VDOP:1.314
--DT07-09-2022
--TM09:26:08
GPS,PN332,LA41.094306220940,LN20.471141413900,EL882.010000,--
--GS,PN332,N 4557616.5682,E 482526.8242,EL838.3999,--
--
GT,PN332,SW2217,ST545155000,EW2217,ET545155000
--HSDV:0.008, VSDV:0.011, STATUS:FIXED, SATS:10, PDOP:1.783, HDOP:0.900, VDOP:1.539
--DT07-09-2022
--TM09:26:28
GPS,PN333,LA41.094305557040,LN20.471132950060,EL882.041000,--
--GS,PN333,N 4557616.3682,E 482524.8507,EL838.4310,--
--
GT,PN333,SW2217,ST545165000,EW2217,ET545165000
--HSDV:0.008, VSDV:0.011, STATUS:FIXED, SATS:11, PDOP:1.709, HDOP:0.800, VDOP:1.510
--DT07-09-2022

ГЕО ПРЕМЕР ИНЖЕНЕРИНГ

ул. Димитар Влахов бр. 22/6 Охрид

046 280 111 070 264 819 070 391 013

e-mail: geo_premer_inzenering@yahoo.com

--TM09:26:38
GPS,PN334,LA41.094302355620,LN20.47112459
7760,EL882.120000,--
--GS,PN334,N 4557615.3856,E
482522.9014,EL838.5102,--
--
GT,PN334,SW2217,ST545175000,EW2217,ET545
175000
--HSDV:0.010, VSDV:0.013, STATUS:FIXED,
SATS:12, PDOP:1.540, HDOP:0.800, VDOP:1.316
--DT07-09-2022
--TM09:26:48
GPS,PN335,LA41.094320713220,LN20.47110641
4940,EL882.560000,--
--GS,PN335,N 4557621.0583,E
482518.6769,EL838.9502,--
--
GT,PN335,SW2217,ST545189000,EW2217,ET545
189000
--HSDV:0.011, VSDV:0.015, STATUS:FIXED,
SATS:11, PDOP:1.711, HDOP:0.800, VDOP:1.513
--DT07-09-2022
--TM09:27:02
GPS,PN336,LA41.094328268540,LN20.47111107
7480,EL882.510000,--
--GS,PN336,N 4557623.3861,E
482519.7694,EL838.9001,--
--
GT,PN336,SW2217,ST545199000,EW2217,ET545
199000
--HSDV:0.008, VSDV:0.012, STATUS:FIXED,
SATS:11, PDOP:1.741, HDOP:0.800, VDOP:1.546
--DT07-09-2022
--TM09:27:12
GPS,PN337,LA41.094332750060,LN20.47111419
7240,EL882.646000,--
--GS,PN337,N 4557624.7666,E
482520.5001,EL839.0360,--
--
GT,PN337,SW2217,ST545208000,EW2217,ET545
208000
--HSDV:0.011, VSDV:0.013, STATUS:FIXED,
SATS:12, PDOP:1.712, HDOP:0.800, VDOP:1.514
--DT07-09-2022
--TM09:27:20
GPS,PN338,LA41.094352671800,LN20.47106862
1540,EL883.364000,--
--GS,PN338,N 4557630.9376,E
482509.8914,EL839.7544,--
--
GT,PN338,SW2217,ST545225000,EW2217,ET545
225000
--HSDV:0.009, VSDV:0.012, STATUS:FIXED,
SATS:11, PDOP:1.779, HDOP:1.000, VDOP:1.471
--DT07-09-2022
--TM09:27:38
GPS,PN339,LA41.094347178020,LN20.47106514
3820,EL883.275000,--
--GS,PN339,N 4557629.2450,E
482509.0766,EL839.6655,--
--
GT,PN339,SW2217,ST545234000,EW2217,ET545
234000
--HSDV:0.009, VSDV:0.013, STATUS:FIXED,
SATS:12, PDOP:1.542, HDOP:0.800, VDOP:1.318
--DT07-09-2022
--TM09:27:46
GPS,PN340,LA41.094335386820,LN20.47106285
1400,EL883.335000,--
--GS,PN340,N 4557625.6094,E
482508.5333,EL839.7257,--
--
GT,PN340,SW2217,ST545246000,EW2217,ET545
246000
--HSDV:0.009, VSDV:0.012, STATUS:FIXED,
SATS:12, PDOP:1.543, HDOP:0.800, VDOP:1.319
--DT07-09-2022
--TM09:27:58
GPS,PN341,LA41.094334275140,LN20.47101584
7580,EL884.436000,--
--GS,PN341,N 4557625.2935,E
482497.5758,EL840.8274,--
--
GT,PN341,SW2217,ST545261000,EW2217,ET545
261000
--HSDV:0.009, VSDV:0.012, STATUS:FIXED,
SATS:11, PDOP:1.543, HDOP:0.800, VDOP:1.319
--DT07-09-2022
--TM09:28:14
GPS,PN342,LA41.094344325680,LN20.47101046
1020,EL884.468000,--
--GS,PN342,N 4557628.3966,E
482496.3278,EL840.8593,--
--
GT,PN342,SW2217,ST545271000,EW2217,ET545
271000
--HSDV:0.009, VSDV:0.012, STATUS:FIXED,
SATS:11, PDOP:1.718, HDOP:0.800, VDOP:1.520
--DT07-09-2022
--TM09:28:24
GPS,PN343,LA41.094352476800,LN20.47100729
0800,EL884.513000,--
--GS,PN343,N 4557630.9126,E
482495.5950,EL840.9043,--
--
GT,PN343,SW2217,ST545281000,EW2217,ET545
281000
--HSDV:0.009, VSDV:0.012, STATUS:FIXED,
SATS:11, PDOP:1.719, HDOP:0.800, VDOP:1.521
--DT07-09-2022
--TM09:28:34
GPS,PN344,LA41.094353446940,LN20.47096112
9680,EL886.161000,--
--GS,PN344,N 4557631.2384,E
482484.8356,EL842.5529,--
--
GT,PN344,SW2217,ST545298000,EW2217,ET545
298000
--HSDV:0.009, VSDV:0.012, STATUS:FIXED,
SATS:12, PDOP:1.719, HDOP:0.800, VDOP:1.522
--DT07-09-2022
--TM09:28:50
GPS,PN345,LA41.094347053460,LN20.47095773
8540,EL886.285000,--
--GS,PN345,N 4557629.2683,E
482484.0403,EL842.6770,--
--
GT,PN345,SW2217,ST545307000,EW2217,ET545
307000
--HSDV:0.009, VSDV:0.012, STATUS:FIXED,
SATS:12, PDOP:1.544, HDOP:0.800, VDOP:1.321
--DT07-09-2022
--TM09:28:59
GPS,PN346,LA41.094334644080,LN20.47095592
3360,EL886.655000,--
--GS,PN346,N 4557625.4417,E
482483.6078,EL843.0472,--
--
GT,PN346,SW2217,ST545318000,EW2217,ET545
318000
--HSDV:0.011, VSDV:0.013, STATUS:FIXED,
SATS:12, PDOP:1.544, HDOP:0.800, VDOP:1.321
--DT07-09-2022
--TM09:29:10
GPS,PN347,LA41.094344670200,LN20.47090311
7840,EL888.178000,--
--GS,PN347,N 4557628.5646,E
482471.3064,EL844.5708,--
--
GT,PN347,SW2217,ST545337000,EW2217,ET545
337000
--HSDV:0.009, VSDV:0.012, STATUS:FIXED,
SATS:12, PDOP:1.545, HDOP:0.800, VDOP:1.322
--DT07-09-2022
--TM09:29:29
GPS,PN348,LA41.094354221960,LN20.47090412
0860,EL888.127000,--
--GS,PN348,N 4557631.5103,E
482471.5475,EL844.5197,--
--
GT,PN348,SW2217,ST545346000,EW2217,ET545
346000
--HSDV:0.009, VSDV:0.012, STATUS:FIXED,
SATS:12, PDOP:1.545, HDOP:0.800, VDOP:1.322
--DT07-09-2022
--TM09:29:38
GPS,PN349,LA41.094363183860,LN20.47090592
4460,EL888.230000,--
--GS,PN349,N 4557634.2735,E
482471.9747,EL844.6225,--
--
GT,PN349,SW2217,ST545356000,EW2217,ET545
356000
--HSDV:0.009, VSDV:0.012, STATUS:FIXED,
SATS:12, PDOP:1.545, HDOP:0.800, VDOP:1.322
--DT07-09-2022
--TM09:29:48
GPS,PN350,LA41.094374755280,LN20.47087251
7960,EL889.172000,--
--GS,PN350,N 4557637.8619,E
482464.1965,EL845.5649,--
--
GT,PN350,SW2217,ST545370000,EW2217,ET545
370000
--HSDV:0.009, VSDV:0.012, STATUS:FIXED,
SATS:12, PDOP:1.546, HDOP:0.800, VDOP:1.323
--DT07-09-2022
--TM09:30:02
GPS,PN351,LA41.094370769780,LN20.47086664
1440,EL889.222000,--
--GS,PN351,N 4557636.6360,E
482462.8236,EL845.6150,--
--
GT,PN351,SW2217,ST545382000,EW2217,ET545
382000
--HSDV:0.009, VSDV:0.012, STATUS:FIXED,
SATS:12, PDOP:1.546, HDOP:0.800, VDOP:1.323
--DT07-09-2022
--TM09:30:14
GPS,PN352,LA41.094363940880,LN20.47086051
5740,EL889.267000,--
--GS,PN352,N 4557634.5331,E
482461.3905,EL845.6602,--
--
GT,PN352,SW2217,ST545391000,EW2217,ET545
391000
--HSDV:0.009, VSDV:0.012, STATUS:FIXED,
SATS:12, PDOP:1.546, HDOP:0.800, VDOP:1.323
--DT07-09-2022
--TM09:30:24
GPS,PN353,LA41.094379783880,LN20.47082319
1900,EL889.895000,--
--GS,PN353,N 4557639.4413,E
482452.7023,EL846.2885,--
--
GT,PN353,SW2217,ST545408000,EW2217,ET545
408000
--HSDV:0.009, VSDV:0.012, STATUS:FIXED,
SATS:12, PDOP:1.546, HDOP:0.800, VDOP:1.323
--DT07-09-2022
--TM09:30:40
GPS,PN354,LA41.094386306060,LN20.47082410
3300,EL890.047000,--
--GS,PN354,N 4557641.4526,E
482452.9198,EL846.4404,--
--
GT,PN354,SW2217,ST545416000,EW2217,ET545
416000
--HSDV:0.009, VSDV:0.012, STATUS:FIXED,
SATS:12, PDOP:1.546, HDOP:0.800, VDOP:1.323
--DT07-09-2022
--TM09:30:48
GPS,PN355,LA41.094394162460,LN20.47082673
1900,EL890.262000,--
--GS,PN355,N 4557643.8744,E
482453.5385,EL846.6553,--
--
GT,PN355,SW2217,ST545426000,EW2217,ET545
426000
--HSDV:0.009, VSDV:0.012, STATUS:FIXED,
SATS:10, PDOP:1.816, HDOP:0.900, VDOP:1.577
--DT07-09-2022
--TM09:30:58
GPS,PN356,LA41.094404288000,LN20.47078257
9040,EL890.986000,--
--GS,PN356,N 4557647.0230,E
482443.2541,EL847.3798,--

ГЕО ПРЕМЕР ИНЖЕНЕРИНГ

ул. Димитар Влахов бр. 22/6 Охрид

046 280 111 070 264 819 070 391 013

e-mail: geo_premer_inzenering@yahoo.com

--
GT,PN356,SW2217,ST545495000,EW2217,ET545495000
--HSDV:0.009, VSDV:0.012, STATUS:FIXED, SATS:11, PDOP:1.731, HDOP:0.800, VDOP:1.535
--DT07-09-2022
--TM09:32:08
GPS,PN357,LA41.094398330540,LN20.470777540600,EL890.827000,--
--GS,PN357,N 4557645.1883,E 482442.0751,EL847.2210,--
--
GT,PN357,SW2217,ST545504000,EW2217,ET545504000
--HSDV:0.009, VSDV:0.012, STATUS:FIXED, SATS:11, PDOP:1.732, HDOP:0.800, VDOP:1.536
--DT07-09-2022
--TM09:32:16
GPS,PN358,LA41.094391006040,LN20.470772577880,EL891.044000,--
--GS,PN358,N 4557642.9319,E 482440.9127,EL847.4381,--
--
GT,PN358,SW2217,ST545512000,EW2217,ET545512000
--HSDV:0.010, VSDV:0.013, STATUS:FIXED, SATS:12, PDOP:1.547, HDOP:0.800, VDOP:1.324
--DT07-09-2022
--TM09:32:24
GPS,PN359,LA41.094402076520,LN20.470710410980,EL892.004000,--
--GS,PN359,N 4557646.3824,E 482426.4300,EL848.3989,--
--
GT,PN359,SW2217,ST545532000,EW2217,ET545532000
--HSDV:0.014, VSDV:0.015, STATUS:FIXED, SATS:10, PDOP:1.934, HDOP:0.900, VDOP:1.712
--DT07-09-2022
--TM09:32:44
GPS,PN360,LA41.094408352040,LN20.470710996340,EL891.970000,--
--GS,PN360,N 4557648.3177,E 482426.5713,EL848.3648,--
--
GT,PN360,SW2217,ST545539000,EW2217,ET545539000
--HSDV:0.009, VSDV:0.012, STATUS:FIXED, SATS:11, PDOP:1.733, HDOP:0.800, VDOP:1.537
--DT07-09-2022
--TM09:32:52
GPS,PN361,LA41.094414814220,LN20.470710875680,EL892.084000,--
--GS,PN361,N 4557650.3111,E 482426.5481,EL848.4787,--
--
GT,PN361,SW2217,ST545548000,EW2217,ET545548000
--HSDV:0.009, VSDV:0.012, STATUS:FIXED, SATS:11, PDOP:1.733, HDOP:0.800, VDOP:1.537
--DT07-09-2022
--TM09:33:00
GPS,PN362,LA41.094423427220,LN20.470676779060,EL892.674000,--
--GS,PN362,N 4557652.9874,E 482418.6067,EL849.0691,--
--
GT,PN362,SW2217,ST545563000,EW2217,ET545563000
--HSDV:0.011, VSDV:0.013, STATUS:FIXED, SATS:9, PDOP:1.943, HDOP:1.000, VDOP:1.666
--DT07-09-2022
--TM09:33:16
GPS,PN363,LA41.094418218560,LN20.470671309700,EL892.572000,--
--GS,PN363,N 4557651.3839,E 482417.3278,EL848.9673,--
--
GT,PN363,SW2217,ST545573000,EW2217,ET545573000
--HSDV:0.011, VSDV:0.013, STATUS:FIXED, SATS:10, PDOP:1.864, HDOP:0.900, VDOP:1.632
--DT07-09-2022
--TM09:33:25
GPS,PN364,LA41.094413335760,LN20.470668593980,EL892.571000,--
--GS,PN364,N 4557649.8794,E 482416.6911,EL848.9664,--
--
GT,PN364,SW2217,ST545581000,EW2217,ET545581000
--HSDV:0.013, VSDV:0.015, STATUS:FIXED, SATS:10, PDOP:1.864, HDOP:0.900, VDOP:1.632
--DT07-09-2022
--TM09:33:34
GPS,PN365,LA41.094425190560,LN20.470622387140,EL893.500000,--
--GS,PN365,N 4557653.5626,E 482405.9293,EL849.8959,--
--
GT,PN365,SW2217,ST545623000,EW2217,ET545623000
--HSDV:0.009, VSDV:0.012, STATUS:FIXED, SATS:11, PDOP:1.735, HDOP:0.800, VDOP:1.540
--DT07-09-2022
--TM09:34:16
GPS,PN366,LA41.094432310160,LN20.470624043800,EL893.355000,--
--GS,PN366,N 4557655.7577,E 482406.3209,EL849.7508,--
--
GT,PN366,SW2217,ST545634000,EW2217,ET545634000
--HSDV:0.012, VSDV:0.016, STATUS:FIXED, SATS:10, PDOP:1.835, HDOP:0.900, VDOP:1.599
--DT07-09-2022
--TM09:34:26
GPS,PN367,LA41.094439503680,LN20.470625910580,EL893.422000,--
--GS,PN367,N 4557657.9755,E 482406.7615,EL849.8177,--
--
GT,PN367,SW2217,ST545642000,EW2217,ET545642000
--HSDV:0.013, VSDV:0.016, STATUS:FIXED, SATS:11, PDOP:1.735, HDOP:0.800, VDOP:1.540
--DT07-09-2022
--TM09:34:34
GPS,PN368,LA41.094452695880,LN20.470584542560,EL894.230000,--
--GS,PN368,N 4557662.0684,E 482397.1287,EL850.6261,--
--
GT,PN368,SW2217,ST545658000,EW2217,ET545658000
--HSDV:0.016, VSDV:0.020, STATUS:FIXED, SATS:9, PDOP:2.297, HDOP:1.100, VDOP:2.017
--DT07-09-2022
--TM09:34:50
GPS,PN369,LA41.094446692400,LN20.470577706760,EL894.401000,--
--GS,PN369,N 4557660.2206,E 482395.5307,EL850.7973,--
--
GT,PN369,SW2217,ST545667000,EW2217,ET545667000
--HSDV:0.017, VSDV:0.024, STATUS:FIXED, SATS:8, PDOP:3.299, HDOP:1.500, VDOP:2.938
--DT07-09-2022
--TM09:34:59
GPS,PN370,LA41.094438999860,LN20.470572949060,EL894.612000,--
--GS,PN370,N 4557657.8506,E 482394.4158,EL851.0084,--
--
GT,PN370,SW2217,ST545677000,EW2217,ET545677000
--HSDV:0.021, VSDV:0.025, STATUS:FIXED, SATS:8, PDOP:2.273, HDOP:1.200, VDOP:1.930
--DT07-09-2022
--TM09:35:10
GPS,PN371,LA41.094463945880,LN20.470502316760,EL896.231000,--
--GS,PN371,N 4557665.5860,E 482377.9705,EL852.6281,--
--
GT,PN371,SW2217,ST545701000,EW2217,ET545701000
--HSDV:0.028, VSDV:0.033, STATUS:FIXED, SATS:9, PDOP:1.962, HDOP:1.000, VDOP:1.688
--DT07-09-2022
--TM09:35:34
GPS,PN372,LA41.094470337260,LN20.470504368040,EL895.997000,--
--GS,PN372,N 4557667.5562,E 482378.4535,EL852.3940,--
--
GT,PN372,SW2217,ST545712000,EW2217,ET545712000
--HSDV:0.019, VSDV:0.024, STATUS:FIXED, SATS:9, PDOP:1.871, HDOP:0.900, VDOP:1.640
--DT07-09-2022
--TM09:35:45
GPS,PN373,LA41.094474748160,LN20.470507053160,EL896.132000,--
--GS,PN373,N 4557668.9152,E 482379.0828,EL852.5289,--
--
GT,PN373,SW2217,ST545722000,EW2217,ET545722000
--HSDV:0.018, VSDV:0.023, STATUS:FIXED, SATS:8, PDOP:2.086, HDOP:1.100, VDOP:1.772
--DT07-09-2022
--TM09:35:54
GPS,PN374,LA41.094482964080,LN20.470480017220,EL896.757000,--
--GS,PN374,N 4557671.4650,E 482372.7870,EL853.1542,--
--
GT,PN374,SW2217,ST545738000,EW2217,ET545738000
--HSDV:0.016, VSDV:0.022, STATUS:FIXED, SATS:10, PDOP:1.811, HDOP:0.900, VDOP:1.571
--DT07-09-2022
--TM09:36:10
GPS,PN375,LA41.094478628840,LN20.470475784580,EL896.824000,--
--GS,PN375,N 4557670.1303,E 482371.7971,EL853.2213,--
--
GT,PN375,SW2217,ST545747000,EW2217,ET545747000
--HSDV:0.016, VSDV:0.022, STATUS:FIXED, SATS:8, PDOP:2.048, HDOP:1.100, VDOP:1.727
--DT07-09-2022
--TM09:36:19
GPS,PN376,LA41.094474396800,LN20.470471865800,EL896.876000,--
--GS,PN376,N 4557668.8272,E 482370.8804,EL853.2734,--
--
GT,PN376,SW2217,ST545756000,EW2217,ET545756000
--HSDV:0.016, VSDV:0.022, STATUS:FIXED, SATS:8, PDOP:1.971, HDOP:1.100, VDOP:1.636
--DT07-09-2022
--TM09:36:28
GPS,PN377,LA41.094507215540,LN20.470424347120,EL898.162000,--
--GS,PN377,N 4557678.9775,E 482359.8289,EL854.5597,--
--
GT,PN377,SW2217,ST545804000,EW2217,ET545804000
--HSDV:0.016, VSDV:0.022, STATUS:FIXED, SATS:9, PDOP:1.867, HDOP:0.900, VDOP:1.636
--DT07-09-2022
--TM09:37:16
GPS,PN378,LA41.094502755200,LN20.470418302900,EL898.098000,--
--GS,PN378,N 4557677.6052,E 482358.4166,EL854.4959,--
--
GT,PN378,SW2217,ST545813000,EW2217,ET545813000
--HSDV:0.016, VSDV:0.022, STATUS:FIXED, SATS:10, PDOP:1.846, HDOP:0.900, VDOP:1.612
--DT07-09-2022

ГЕО ПРЕМЕР ИНЖЕНЕРИНГ

ул. Димитар Влахов бр. 22/6 Охрид

046 280 111 070 264 819 070 391 013

e-mail: geo_premer_inzenering@yahoo.com

--TM09:37:26
GPS,PN379,LA41.094496896800,LN20.47041219
4420,EL898.233000,--
--GS,PN379,N 4557675.8018,E
482356.9882,EL854.6310,--
--
GT,PN379,SW2217,ST545826000,EW2217,ET545
826000
--HSDV:0.018, VSDV:0.022, STATUS:FIXED,
SATS:9, PDOP:1.974, HDOP:1.000, VDOP:1.702
--DT07-09-2022
--TM09:37:38
GPS,PN380,LA41.094528127280,LN20.47034957
1700,EL899.228000,--
--GS,PN380,N 4557685.4710,E
482342.4148,EL855.6266,--
--
GT,PN380,SW2217,ST545850000,EW2217,ET545
850000
--HSDV:0.016, VSDV:0.022, STATUS:FIXED,
SATS:11, PDOP:1.753, HDOP:0.800, VDOP:1.560
--DT07-09-2022
--TM09:38:02
GPS,PN381,LA41.094534283100,LN20.47035150
8320,EL899.303000,--
--GS,PN381,N 4557687.3686,E
482342.8710,EL855.7015,--
--
GT,PN381,SW2217,ST545859000,EW2217,ET545
859000
--HSDV:0.016, VSDV:0.022, STATUS:FIXED,
SATS:10, PDOP:1.848, HDOP:0.900, VDOP:1.614
--DT07-09-2022
--TM09:38:12
GPS,PN382,LA41.094538999520,LN20.47035136
6660,EL899.432000,--
--GS,PN382,N 4557688.8235,E
482342.8416,EL855.8304,--
--
GT,PN382,SW2217,ST545866000,EW2217,ET545
866000
--HSDV:0.016, VSDV:0.021, STATUS:FIXED,
SATS:11, PDOP:1.735, HDOP:0.800, VDOP:1.540
--DT07-09-2022
--TM09:38:18
GPS,PN383,LA41.094528373700,LN20.47034056
7620,EL898.982000,--BP
--GS,PN383,N 4557685.5522,E
482340.3161,EL855.3807,--BP
--
GT,PN383,SW2217,ST545894000,EW2217,ET545
894000
--HSDV:0.016, VSDV:0.021, STATUS:FIXED,
SATS:11, PDOP:1.735, HDOP:0.800, VDOP:1.539
--DT07-09-2022
--TM09:38:46
GPS,PN384,LA41.094528775040,LN20.47033586
4160,EL898.863000,--BP
--GS,PN384,N 4557685.6787,E
482339.2201,EL855.2618,--BP
--
GT,PN384,SW2217,ST545906000,EW2217,ET545
906000
--HSDV:0.016, VSDV:0.021, STATUS:FIXED,
SATS:11, PDOP:1.849, HDOP:0.800, VDOP:1.667
--DT07-09-2022
--TM09:38:58
GPS,PN385,LA41.094528332060,LN20.47033809
6940,EL898.028000,--BP
--GS,PN385,N 4557685.5407,E
482339.7401,EL854.4268,--BP
--
GT,PN385,SW2217,ST545922000,EW2217,ET545
922000
--HSDV:0.016, VSDV:0.021, STATUS:FIXED,
SATS:11, PDOP:1.735, HDOP:0.800, VDOP:1.539
--DT07-09-2022
--TM09:39:14
GPS,PN386,LA41.094546950360,LN20.47032967
7680,EL899.582000,--BP
--GS,PN386,N 4557691.2884,E
482337.7920,EL855.9806,--BP
--
GT,PN386,SW2217,ST545943000,EW2217,ET545
943000
--HSDV:0.019, VSDV:0.022, STATUS:FIXED,
SATS:9, PDOP:1.891, HDOP:1.100, VDOP:1.538
--DT07-09-2022
--TM09:39:36
GPS,PN387,LA41.094543277820,LN20.47030987
1860,EL899.830000,--
--GS,PN387,N 4557690.1671,E
482333.1724,EL856.2290,--
--
GT,PN387,SW2217,ST545964000,EW2217,ET545
964000
--HSDV:0.016, VSDV:0.021, STATUS:FIXED,
SATS:10, PDOP:1.851, HDOP:0.900, VDOP:1.618
--DT07-09-2022
--TM09:39:57
GPS,PN388,LA41.094536158880,LN20.47030908
3040,EL899.726000,--
--GS,PN388,N 4557687.9717,E
482332.9831,EL856.1251,--
--
GT,PN388,SW2217,ST545973000,EW2217,ET545
973000
--HSDV:0.016, VSDV:0.021, STATUS:FIXED,
SATS:11, PDOP:1.733, HDOP:0.800, VDOP:1.537
--DT07-09-2022
--TM09:40:06
GPS,PN389,LA41.094529207280,LN20.47030944
4900,EL899.699000,--
--GS,PN389,N 4557685.8273,E
482333.0621,EL856.0981,--
--
GT,PN389,SW2217,ST545982000,EW2217,ET545
982000
--HSDV:0.016, VSDV:0.021, STATUS:FIXED,
SATS:9, PDOP:1.833, HDOP:1.000, VDOP:1.536
--DT07-09-2022
--TM09:40:14
GPS,PN390,LA41.094521048660,LN20.47026921
8920,EL900.421000,--
--GS,PN390,N 4557683.3341,E
482323.6792,EL856.8208,--
--
GT,PN390,SW2217,ST546011000,EW2217,ET546
011000
--HSDV:0.030, VSDV:0.035, STATUS:FIXED,
SATS:8, PDOP:2.203, HDOP:1.300, VDOP:1.779
--DT07-09-2022
--TM09:40:44
GPS,PN391,LA41.094527780360,LN20.47026500
5600,EL900.366000,--
--GS,PN391,N 4557685.4129,E
482322.7023,EL856.7658,--
--
GT,PN391,SW2217,ST546026000,EW2217,ET546
026000
--HSDV:0.022, VSDV:0.028, STATUS:FIXED,
SATS:8, PDOP:2.302, HDOP:1.200, VDOP:1.965
--DT07-09-2022
--TM09:40:58
GPS,PN392,LA41.094532795820,LN20.47026180
6220,EL900.583000,--
--GS,PN392,N 4557686.9618,E
482321.9603,EL856.9828,--
--
GT,PN392,SW2217,ST546039000,EW2217,ET546
039000
--HSDV:0.017, VSDV:0.023, STATUS:FIXED,
SATS:9, PDOP:2.243, HDOP:1.100, VDOP:1.955
--DT07-09-2022
--TM09:41:12
GPS,PN393,LA41.094506442380,LN20.47021783
3300,EL901.535000,--
--GS,PN393,N 4557678.8587,E
482311.6901,EL857.9357,--
--
GT,PN393,SW2217,ST546184000,EW2217,ET546
184000
--HSDV:0.014, VSDV:0.019, STATUS:FIXED,
SATS:9, PDOP:1.903, HDOP:1.000, VDOP:1.619
--DT07-09-2022
--TM09:43:37
GPS,PN394,LA41.094515584640,LN20.47021616
6800,EL901.407000,--
--GS,PN394,N 4557681.6795,E
482311.3086,EL857.8077,--
--
GT,PN394,SW2217,ST546194000,EW2217,ET546
194000
--HSDV:0.014, VSDV:0.018, STATUS:FIXED,
SATS:10, PDOP:1.851, HDOP:0.900, VDOP:1.618
--DT07-09-2022
--TM09:43:46
GPS,PN395,LA41.094523262420,LN20.47021254
4840,EL901.589000,--
--GS,PN395,N 4557684.0498,E
482310.4703,EL857.9896,--
--
GT,PN395,SW2217,ST546204000,EW2217,ET546
204000
--HSDV:0.013, VSDV:0.018, STATUS:FIXED,
SATS:9, PDOP:2.531, HDOP:1.100, VDOP:2.280
--DT07-09-2022
--TM09:43:56
GPS,PN396,LA41.094514503440,LN20.47017128
3140,EL902.731000,--
--GS,PN396,N 4557681.3721,E
482300.8455,EL859.1323,--
--
GT,PN396,SW2217,ST546218000,EW2217,ET546
218000
--HSDV:0.016, VSDV:0.021, STATUS:FIXED,
SATS:10, PDOP:2.198, HDOP:0.900, VDOP:2.005
--DT07-09-2022
--TM09:44:10
GPS,PN397,LA41.094506910200,LN20.47017089
3080,EL902.737000,--
--GS,PN397,N 4557679.0302,E
482300.7488,EL859.1384,--
--
GT,PN397,SW2217,ST546225000,EW2217,ET546
225000
--HSDV:0.014, VSDV:0.019, STATUS:FIXED,
SATS:10, PDOP:1.851, HDOP:0.900, VDOP:1.618
--DT07-09-2022
--TM09:44:18
GPS,PN398,LA41.094496083500,LN20.47016942
2960,EL902.792000,--
--GS,PN398,N 4557675.6916,E
482300.3978,EL859.1936,--
--
GT,PN398,SW2217,ST546235000,EW2217,ET546
235000
--HSDV:0.014, VSDV:0.018, STATUS:FIXED,
SATS:11, PDOP:1.766, HDOP:0.900, VDOP:1.520
--DT07-09-2022
--TM09:44:28
GPS,PN399,LA41.094497383760,LN20.47015062
4420,EL903.101000,--
--GS,PN399,N 4557676.1036,E
482296.0168,EL859.5028,--
--
GT,PN399,SW2217,ST546248000,EW2217,ET546
248000
--HSDV:0.013, VSDV:0.017, STATUS:FIXED,
SATS:11, PDOP:1.766, HDOP:0.900, VDOP:1.519
--DT07-09-2022
--TM09:44:40
GPS,PN400,LA41.094504350000,LN20.47014708
2260,EL903.391000,--
--GS,PN400,N 4557678.2544,E
482295.1965,EL859.7928,--
--
GT,PN400,SW2217,ST546257000,EW2217,ET546
257000
--HSDV:0.013, VSDV:0.017, STATUS:FIXED,
SATS:11, PDOP:1.765, HDOP:0.900, VDOP:1.518
--DT07-09-2022
--TM09:44:50
GPS,PN401,LA41.094509772860,LN20.47014491
5480,EL903.377000,--
--GS,PN401,N 4557679.9283,E
482294.6956,EL859.7787,--

ГЕО ПРЕМЕР ИНЖЕНЕРИНГ

ул. Димитар Влахов бр. 22/6 Охрид

046 280 111 070 264 819 070 391 013

e-mail: geo_premer_inzenering@yahoo.com

--
GT,PN401,SW2217,ST546267000,EW2217,ET546267000
--HSDV:0.013, VSDV:0.017, STATUS:FIXED, SATS:11, PDOP:1.764, HDOP:0.900, VDOP:1.517
--DT07-09-2022
--TM09:45:00
GPS,PN402,LA41.094505117580,LN20.470117863820,EL903.854000,--
--GS,PN402,N 4557678.5081,E 482288.3863,EL860.2562,--
--
GT,PN402,SW2217,ST546280000,EW2217,ET546280000
--HSDV:0.013, VSDV:0.016, STATUS:FIXED, SATS:11, PDOP:1.850, HDOP:0.900, VDOP:1.616
--DT07-09-2022
--TM09:45:12
GPS,PN403,LA41.094498359060,LN20.470116803440,EL903.718000,--
--GS,PN403,N 4557676.4240,E 482288.1339,EL860.1203,--
--
GT,PN403,SW2217,ST546288000,EW2217,ET546288000
--HSDV:0.013, VSDV:0.016, STATUS:FIXED, SATS:11, PDOP:1.762, HDOP:0.900, VDOP:1.515
--DT07-09-2022
--TM09:45:20
GPS,PN404,LA41.094489693800,LN20.470117102660,EL903.993000,--
--GS,PN404,N 4557673.7511,E 482288.1971,EL860.3954,--
--
GT,PN404,SW2217,ST546298000,EW2217,ET546298000
--HSDV:0.013, VSDV:0.016, STATUS:FIXED, SATS:11, PDOP:1.761, HDOP:0.900, VDOP:1.514
--DT07-09-2022
--TM09:45:30
GPS,PN405,LA41.094479891600,LN20.470066682920,EL905.196000,--
--GS,PN405,N 4557670.7569,E 482276.4367,EL861.5992,--
--
GT,PN405,SW2217,ST546316000,EW2217,ET546316000
--HSDV:0.012, VSDV:0.016, STATUS:FIXED, SATS:11, PDOP:1.760, HDOP:0.900, VDOP:1.513
--DT07-09-2022
--TM09:45:48
GPS,PN406,LA41.094485237120,LN20.470062564460,EL905.076000,--
--GS,PN406,N 4557672.4081,E 482275.4808,EL861.4792,--
--
GT,PN406,SW2217,ST546323000,EW2217,ET546323000
--HSDV:0.012, VSDV:0.016, STATUS:FIXED, SATS:11, PDOP:1.760, HDOP:0.900, VDOP:1.512
--DT07-09-2022
--TM09:45:55
GPS,PN407,LA41.094493066280,LN20.470058423320,EL905.179000,--
--GS,PN407,N 4557674.8254,E 482274.5215,EL861.5822,--
--
GT,PN407,SW2217,ST546330000,EW2217,ET546330000
--HSDV:0.012, VSDV:0.016, STATUS:FIXED, SATS:11, PDOP:1.759, HDOP:0.900, VDOP:1.511
--DT07-09-2022
--TM09:46:02
GPS,PN408,LA41.094488294180,LN20.470026354160,EL906.223000,--
--GS,PN408,N 4557673.3721,E 482267.0426,EL862.6267,--
--
GT,PN408,SW2217,ST546344000,EW2217,ET546344000
--HSDV:0.012, VSDV:0.016, STATUS:FIXED, SATS:10, PDOP:1.847, HDOP:0.900, VDOP:1.613
--DT07-09-2022
--TM09:46:16
GPS,PN409,LA41.094483174740,LN20.470022883820,EL906.338000,--
--GS,PN409,N 4557671.7951,E 482266.2297,EL862.7418,--
--
GT,PN409,SW2217,ST546351000,EW2217,ET546351000
--HSDV:0.012, VSDV:0.016, STATUS:FIXED, SATS:10, PDOP:1.847, HDOP:0.900, VDOP:1.613
--DT07-09-2022
--TM09:46:24
GPS,PN410,LA41.094474467360,LN20.470017065200,EL906.642000,--
--GS,PN410,N 4557669.1127,E 482264.8667,EL863.0460,--
--
GT,PN410,SW2217,ST546362000,EW2217,ET546362000
--HSDV:0.012, VSDV:0.016, STATUS:FIXED, SATS:11, PDOP:1.756, HDOP:0.900, VDOP:1.508
--DT07-09-2022
--TM09:46:34
GPS,PN411,LA41.094478263980,LN20.465965392360,EL907.953000,--
--GS,PN411,N 4557670.3138,E 482252.8248,EL864.3577,--
--
GT,PN411,SW2217,ST546378000,EW2217,ET546378000
--HSDV:0.012, VSDV:0.016, STATUS:FIXED, SATS:11, PDOP:1.754, HDOP:0.900, VDOP:1.506
--DT07-09-2022
--TM09:46:50
GPS,PN412,LA41.094486531740,LN20.465962673700,EL908.075000,--
--GS,PN412,N 4557672.8656,E 482252.1974,EL864.4796,--
--
GT,PN412,SW2217,ST546387000,EW2217,ET546387000
--HSDV:0.012, VSDV:0.016, STATUS:FIXED, SATS:11, PDOP:1.754, HDOP:0.900, VDOP:1.505
--DT07-09-2022
--TM09:47:00
GPS,PN413,LA41.094492501440,LN20.465962399980,EL908.278000,--
--GS,PN413,N 4557674.7071,E 482252.1382,EL864.6825,--
--
GT,PN413,SW2217,ST546397000,EW2217,ET546397000
--HSDV:0.012, VSDV:0.016, STATUS:FIXED, SATS:9, PDOP:1.753, HDOP:0.900, VDOP:1.504
--DT07-09-2022
--TM09:47:10
GPS,PN414,LA41.094493086260,LN20.465936236260,EL909.172000,--
--GS,PN414,N 4557674.9027,E 482246.0399,EL865.5769,--
--
GT,PN414,SW2217,ST546410000,EW2217,ET546410000
--HSDV:0.013, VSDV:0.016, STATUS:FIXED, SATS:10, PDOP:1.924, HDOP:0.900, VDOP:1.700
--DT07-09-2022
--TM09:47:22
GPS,PN415,LA41.094486503060,LN20.465931408420,EL909.272000,--
--GS,PN415,N 4557672.8750,E 482244.9095,EL865.6770,--
--
GT,PN415,SW2217,ST546419000,EW2217,ET546419000
--HSDV:0.013, VSDV:0.017, STATUS:FIXED, SATS:9, PDOP:2.375, HDOP:1.200, VDOP:2.049
--DT07-09-2022
--TM09:47:32
GPS,PN416,LA41.094478185380,LN20.465929372140,EL909.274000,--
--GS,PN416,N 4557670.3106,E 482244.4285,EL865.6792,--
--
GT,PN416,SW2217,ST546431000,EW2217,ET546431000
--HSDV:0.013, VSDV:0.016, STATUS:FIXED, SATS:11, PDOP:1.749, HDOP:0.900, VDOP:1.500
--DT07-09-2022
--TM09:47:44
GPS,PN417,LA41.094470760800,LN20.465878780320,EL911.219000,--
--GS,PN417,N 4557668.0500,E 482232.6299,EL867.6249,--
--
GT,PN417,SW2217,ST546452000,EW2217,ET546452000
--HSDV:0.013, VSDV:0.016, STATUS:FIXED, SATS:11, PDOP:1.780, HDOP:0.900, VDOP:1.536
--DT07-09-2022
--TM09:48:04
GPS,PN418,LA41.094479932580,LN20.465874212760,EL911.194000,--
--GS,PN418,N 4557670.8817,E 482231.5722,EL867.5999,--
--
GT,PN418,SW2217,ST546462000,EW2217,ET546462000
--HSDV:0.012, VSDV:0.016, STATUS:FIXED, SATS:11, PDOP:1.747, HDOP:0.900, VDOP:1.497
--DT07-09-2022
--TM09:48:14
GPS,PN419,LA41.094492059300,LN20.465868333600,EL911.423000,--
--GS,PN419,N 4557674.6256,E 482230.2112,EL867.8288,--
--
GT,PN419,SW2217,ST546472000,EW2217,ET546472000
--HSDV:0.012, VSDV:0.016, STATUS:FIXED, SATS:11, PDOP:1.746, HDOP:0.900, VDOP:1.496
--DT07-09-2022
--TM09:48:24
GPS,PN420,LA41.094488472740,LN20.465832797040,EL912.491000,--
--GS,PN420,N 4557673.5400,E 482221.9249,EL868.8974,--
--
GT,PN420,SW2217,ST546487000,EW2217,ET546487000
--HSDV:0.013, VSDV:0.017, STATUS:FIXED, SATS:10, PDOP:1.855, HDOP:1.100, VDOP:1.494
--DT07-09-2022
--TM09:48:40
GPS,PN421,LA41.094484025000,LN20.465832291060,EL912.444000,--
--GS,PN421,N 4557672.1684,E 482221.8035,EL868.8504,--
--
GT,PN421,SW2217,ST546496000,EW2217,ET546496000
--HSDV:0.013, VSDV:0.016, STATUS:FIXED, SATS:11, PDOP:1.877, HDOP:0.900, VDOP:1.647
--DT07-09-2022
--TM09:48:49
GPS,PN422,LA41.094482471660,LN20.465831775900,EL912.226000,--
--GS,PN422,N 4557671.6896,E 482221.6822,EL868.6325,--
--
GT,PN422,SW2217,ST546504000,EW2217,ET546504000
--HSDV:0.013, VSDV:0.016, STATUS:FIXED, SATS:11, PDOP:1.742, HDOP:0.900, VDOP:1.491
--DT07-09-2022
--TM09:48:56
GPS,PN423,LA41.094471199880,LN20.465831368560,EL912.320000,--
--GS,PN423,N 4557668.2131,E 482221.5786,EL868.7266,--
--
GT,PN423,SW2217,ST546513000,EW2217,ET546513000
--HSDV:0.013, VSDV:0.016, STATUS:FIXED, SATS:11, PDOP:1.741, HDOP:0.900, VDOP:1.490
--DT07-09-2022

ГЕО ПРЕМЕР ИНЖЕНЕРИНГ

ул. Димитар Влахов бр. 22/6 Охрид

046 280 111 070 264 819 070 391 013

e-mail: geo_premer_inzenering@yahoo.com

--TM09:49:05
GPS,PN424,LA41.094463061840,LN20.465791928940,EL913.850000,--
--GS,PN424,N 4557665.7259,E 482212.3790,EL870.2573,--
--
GT,PN424,SW2217,ST546528000,EW2217,ET546528000
--HSDV:0.013, VSDV:0.017, STATUS:FIXED, SATS:11, PDOP:1.739, HDOP:0.900, VDOP:1.488
--DT07-09-2022
--TM09:49:20
GPS,PN425,LA41.094470810360,LN20.465786359500,EL913.731000,--
--GS,PN425,N 4557668.1192,E 482211.0867,EL870.1382,--
--
GT,PN425,SW2217,ST546537000,EW2217,ET546537000
--HSDV:0.013, VSDV:0.017, STATUS:FIXED, SATS:11, PDOP:1.738, HDOP:0.900, VDOP:1.487
--DT07-09-2022
--TM09:49:30
GPS,PN426,LA41.094472449440,LN20.465785390260,EL913.378000,--
--GS,PN426,N 4557668.6253,E 482210.8620,EL869.7853,--
--
GT,PN426,SW2217,ST546544000,EW2217,ET546544000
--HSDV:0.013, VSDV:0.017, STATUS:FIXED, SATS:11, PDOP:1.737, HDOP:0.900, VDOP:1.486
--DT07-09-2022
--TM09:49:36
GPS,PN427,LA41.094477926480,LN20.465782268400,EL913.934000,--
--GS,PN427,N 4557670.3165,E 482210.1386,EL870.3412,--
--
GT,PN427,SW2217,ST546552000,EW2217,ET546552000
--HSDV:0.013, VSDV:0.017, STATUS:FIXED, SATS:8, PDOP:1.790, HDOP:1.000, VDOP:1.485
--DT07-09-2022
--TM09:49:44
GPS,PN428,LA41.094484108400,LN20.465779942200,EL913.946000,--
--GS,PN428,N 4557672.2247,E 482209.6011,EL870.3532,--
--
GT,PN428,SW2217,ST546562000,EW2217,ET546562000
--HSDV:0.014, VSDV:0.018, STATUS:FIXED, SATS:8, PDOP:3.252, HDOP:1.200, VDOP:3.023
--DT07-09-2022
--TM09:49:54
GPS,PN429,LA41.094470039000,LN20.465727931800,EL915.947000,--BP
--GS,PN429,N 4557667.9154,E 482197.4667,EL872.3551,--BP
--
GT,PN429,SW2217,ST546599000,EW2217,ET546599000
--HSDV:0.013, VSDV:0.017, STATUS:FIXED, SATS:11, PDOP:1.731, HDOP:0.900, VDOP:1.479
--DT07-09-2022
--TM09:50:32
GPS,PN430,LA41.094451335260,LN20.465737486380,EL915.851000,--BP
--GS,PN430,N 4557662.1407,E 482199.6795,EL872.2591,--BP
--
GT,PN430,SW2217,ST546614000,EW2217,ET546614000
--HSDV:0.013, VSDV:0.017, STATUS:FIXED, SATS:11, PDOP:1.730, HDOP:0.900, VDOP:1.477
--DT07-09-2022
--TM09:50:46
GPS,PN431,LA41.094454715840,LN20.465703960840,EL916.472000,--
--GS,PN431,N 4557663.2030,E 482191.8673,EL872.8806,--
--
GT,PN431,SW2217,ST546636000,EW2217,ET546636000
--HSDV:0.013, VSDV:0.017, STATUS:FIXED, SATS:11, PDOP:1.727, HDOP:0.900, VDOP:1.474
--DT07-09-2022
--TM09:51:08
GPS,PN432,LA41.094461741420,LN20.465702522280,EL916.470000,--
--GS,PN432,N 4557665.3709,E 482191.5374,EL872.8785,--
--
GT,PN432,SW2217,ST546645000,EW2217,ET546645000
--HSDV:0.013, VSDV:0.017, STATUS:FIXED, SATS:10, PDOP:1.826, HDOP:0.900, VDOP:1.589
--DT07-09-2022
--TM09:51:18
GPS,PN433,LA41.094473448560,LN20.465700512220,EL916.543000,--
--GS,PN433,N 4557668.9831,E 482191.0779,EL872.9514,--
--
GT,PN433,SW2217,ST546657000,EW2217,ET546657000
--HSDV:0.013, VSDV:0.018, STATUS:FIXED, SATS:9, PDOP:2.409, HDOP:1.200, VDOP:2.089
--DT07-09-2022
--TM09:51:29
GPS,PN434,LA41.094459886280,LN20.465656626600,EL917.667000,--
--GS,PN434,N 4557664.8255,E 482180.8377,EL874.0762,--
--
GT,PN434,SW2217,ST546678000,EW2217,ET546678000
--HSDV:0.013, VSDV:0.017, STATUS:FIXED, SATS:11, PDOP:1.823, HDOP:0.900, VDOP:1.585
--DT07-09-2022
--TM09:51:50
GPS,PN435,LA41.094468422480,LN20.465655584340,EL917.783000,--
--GS,PN435,N 4557667.4591,E 482180.6013,EL874.1921,--
--
GT,PN435,SW2217,ST546687000,EW2217,ET546687000
--HSDV:0.016, VSDV:0.018, STATUS:FIXED, SATS:8, PDOP:2.171, HDOP:1.600, VDOP:1.467
--DT07-09-2022
--TM09:51:59
GPS,PN436,LA41.094469225520,LN20.465655536820,EL917.619000,--
--GS,PN436,N 4557667.7068,E 482180.5909,EL874.0281,--
--
GT,PN436,SW2217,ST546693000,EW2217,ET546693000
--HSDV:0.015, VSDV:0.020, STATUS:FIXED, SATS:8, PDOP:3.382, HDOP:1.600, VDOP:2.980
--DT07-09-2022
--TM09:52:06
GPS,PN437,LA41.094475524740,LN20.465656458600,EL917.829000,--
--GS,PN437,N 4557669.6492,E 482180.8106,EL874.2380,--
--
GT,PN437,SW2217,ST546703000,EW2217,ET546703000
--HSDV:0.016, VSDV:0.022, STATUS:FIXED, SATS:7, PDOP:3.518, HDOP:1.800, VDOP:3.023
--DT07-09-2022
--TM09:52:15
GPS,PN438,LA41.094477612380,LN20.465613030420,EL919.207000,--
--GS,PN438,N 4557670.3186,E 482170.6892,EL875.6166,--
--
GT,PN438,SW2217,ST546730000,EW2217,ET546730000
--HSDV:0.020, VSDV:0.026, STATUS:FIXED, SATS:9, PDOP:1.886, HDOP:1.000, VDOP:1.599
--DT07-09-2022
--TM09:52:42
GPS,PN439,LA41.094474252380,LN20.465612120160,EL918.970000,--
--GS,PN439,N 4557669.2827,E 482170.4744,EL875.3796,--
--
GT,PN439,SW2217,ST546739000,EW2217,ET546739000
--HSDV:0.014, VSDV:0.019, STATUS:FIXED, SATS:8, PDOP:2.553, HDOP:1.200, VDOP:2.253
--DT07-09-2022
--TM09:52:52
GPS,PN440,LA41.094468280640,LN20.465613074220,EL918.749000,--
--GS,PN440,N 4557667.4402,E 482170.6922,EL875.1587,--
--
GT,PN440,SW2217,ST546748000,EW2217,ET546748000
--HSDV:0.014, VSDV:0.019, STATUS:FIXED, SATS:8, PDOP:2.624, HDOP:1.200, VDOP:2.333
--DT07-09-2022
--TM09:53:00
GPS,PN441,LA41.094460447220,LN20.465611343580,EL918.859000,--
--GS,PN441,N 4557665.0250,E 482170.2827,EL875.2688,--
--
GT,PN441,SW2217,ST546758000,EW2217,ET546758000
--HSDV:0.014, VSDV:0.019, STATUS:FIXED, SATS:8, PDOP:2.624, HDOP:1.200, VDOP:2.334
--DT07-09-2022
--TM09:53:10
GPS,PN442,LA41.094456877220,LN20.465577696300,EL920.519000,--
--GS,PN442,N 4557663.9435,E 482162.4368,EL876.9293,--
--
GT,PN442,SW2217,ST546773000,EW2217,ET546773000
--HSDV:0.013, VSDV:0.018, STATUS:FIXED, SATS:10, PDOP:2.505, HDOP:0.900, VDOP:2.338
--DT07-09-2022
--TM09:53:26
GPS,PN443,LA41.094465251240,LN20.465571869280,EL920.325000,--
--GS,PN443,N 4557666.5299,E 482161.0850,EL876.7353,--
--
GT,PN443,SW2217,ST546784000,EW2217,ET546784000
--HSDV:0.013, VSDV:0.018, STATUS:FIXED, SATS:10, PDOP:1.811, HDOP:0.900, VDOP:1.572
--DT07-09-2022
--TM09:53:36
GPS,PN444,LA41.094466306400,LN20.465571813180,EL920.167000,--
--GS,PN444,N 4557666.8554,E 482161.0727,EL876.5773,--
--
GT,PN444,SW2217,ST546792000,EW2217,ET546792000
--HSDV:0.013, VSDV:0.018, STATUS:FIXED, SATS:11, PDOP:1.811, HDOP:0.900, VDOP:1.571
--DT07-09-2022
--TM09:53:44
GPS,PN445,LA41.094470371700,LN20.465569615500,EL920.106000,--
--GS,PN445,N 4557668.1106,E 482160.5636,EL876.5163,--
--
GT,PN445,SW2217,ST546802000,EW2217,ET546802000
--HSDV:0.013, VSDV:0.018, STATUS:FIXED, SATS:10, PDOP:1.810, HDOP:0.900, VDOP:1.570
--DT07-09-2022
--TM09:53:54
GPS,PN446,LA41.094472026980,LN20.465567728380,EL920.522000,--
--GS,PN446,N 4557668.6223,E 482160.1250,EL876.9323,--

ГЕО ПРЕМЕР ИНЖЕНЕРИНГ

ул. Димитар Влахов бр. 22/6 Охрид

046 280 111 070 264 819 070 391 013

e-mail: geo_premer_inzenering@yahoo.com

--
GT,PN446,SW2217,ST546812000,EW2217,ET546812000
--HSDV:0.013, VSDV:0.018, STATUS:FIXED, SATS:10, PDOP:1.808, HDOP:0.900, VDOP:1.568
--DT07-09-2022
--TM09:54:04
GPS,PN447,LA41.094475369520,LN20.465565220920,EL920.721000,--
--GS,PN447,N 4557669.6547,E 482159.5431,EL877.1313,--
--
GT,PN447,SW2217,ST546822000,EW2217,ET546822000
--HSDV:0.013, VSDV:0.018, STATUS:FIXED, SATS:10, PDOP:1.807, HDOP:0.900, VDOP:1.567
--DT07-09-2022
--TM09:54:14
GPS,PN448,LA41.094465111800,LN20.465526162600,EL922.184000,--
--GS,PN448,N 4557666.5137,E 482150.4308,EL878.5949,--
--
GT,PN448,SW2217,ST546839000,EW2217,ET546839000
--HSDV:0.013, VSDV:0.018, STATUS:FIXED, SATS:11, PDOP:1.805, HDOP:0.900, VDOP:1.565
--DT07-09-2022
--TM09:54:32
GPS,PN449,LA41.094458169440,LN20.465528117940,EL921.869000,--
--GS,PN449,N 4557664.3711,E 482150.8812,EL878.2800,--
--
GT,PN449,SW2217,ST546850000,EW2217,ET546850000
--HSDV:0.013, VSDV:0.017, STATUS:FIXED, SATS:11, PDOP:1.699, HDOP:0.900, VDOP:1.441
--DT07-09-2022
--TM09:54:42
GPS,PN450,LA41.094455226680,LN20.465529392760,EL921.808000,--
--GS,PN450,N 4557663.4627,E 482151.1761,EL878.2190,--
--
GT,PN450,SW2217,ST546858000,EW2217,ET546858000
--HSDV:0.013, VSDV:0.017, STATUS:FIXED, SATS:11, PDOP:1.698, HDOP:0.900, VDOP:1.440
--DT07-09-2022
--TM09:54:50
GPS,PN451,LA41.094454354040,LN20.465529923280,EL922.043000,--
--GS,PN451,N 4557663.1932,E 482151.2991,EL878.4540,--
--
GT,PN451,SW2217,ST546866000,EW2217,ET546866000
--HSDV:0.013, VSDV:0.017, STATUS:FIXED, SATS:11, PDOP:1.696, HDOP:0.900, VDOP:1.438
--DT07-09-2022
--TM09:54:58
GPS,PN452,LA41.094442329920,LN20.465537466000,EL922.489000,--
--GS,PN452,N 4557659.4800,E 482153.0480,EL878.9000,--
--
GT,PN452,SW2217,ST546878000,EW2217,ET546878000
--HSDV:0.013, VSDV:0.017, STATUS:FIXED, SATS:11, PDOP:1.696, HDOP:0.900, VDOP:1.437
--DT07-09-2022
--TM09:55:10
GPS,PN453,LA41.094432718040,LN20.465498164320,EL923.771000,--
--GS,PN453,N 4557656.5383,E 482143.8794,EL880.1827,--
--
GT,PN453,SW2217,ST546893000,EW2217,ET546893000
--HSDV:0.013, VSDV:0.017, STATUS:FIXED, SATS:11, PDOP:1.693, HDOP:0.900, VDOP:1.434
--DT07-09-2022
--TM09:55:26
GPS,PN454,LA41.094441809600,LN20.465490273000,EL923.422000,--
--GS,PN454,N 4557659.3472,E 482142.0469,EL879.8337,--
--
GT,PN454,SW2217,ST546905000,EW2217,ET546905000
--HSDV:0.013, VSDV:0.017, STATUS:FIXED, SATS:11, PDOP:1.691, HDOP:0.900, VDOP:1.432
--DT07-09-2022
--TM09:55:37
GPS,PN455,LA41.094444859280,LN20.465489939640,EL923.397000,--
--GS,PN455,N 4557660.2880,E 482141.9716,EL879.8087,--
--
GT,PN455,SW2217,ST546914000,EW2217,ET546914000
--HSDV:0.013, VSDV:0.017, STATUS:FIXED, SATS:11, PDOP:1.690, HDOP:0.900, VDOP:1.431
--DT07-09-2022
--TM09:55:46
GPS,PN456,LA41.094445752200,LN20.465489062980,EL923.568000,--
--GS,PN456,N 4557660.5640,E 482141.7679,EL879.9797,--
--
GT,PN456,SW2217,ST546923000,EW2217,ET546923000
--HSDV:0.013, VSDV:0.017, STATUS:FIXED, SATS:11, PDOP:1.689, HDOP:0.900, VDOP:1.429
--DT07-09-2022
--TM09:55:56
GPS,PN457,LA41.094451760720,LN20.465485861380,EL923.738000,--
--GS,PN457,N 4557662.4192,E 482141.0263,EL880.1496,--
--
GT,PN457,SW2217,ST546933000,EW2217,ET546933000
--HSDV:0.013, VSDV:0.017, STATUS:FIXED, SATS:11, PDOP:1.808, HDOP:0.900, VDOP:1.568
--DT07-09-2022
--TM09:56:06
GPS,PN458,LA41.094445958300,LN20.465450445540,EL924.545000,--
--GS,PN458,N 4557660.6502,E 482132.7664,EL880.9572,--
--
GT,PN458,SW2217,ST546948000,EW2217,ET546948000
--HSDV:0.013, VSDV:0.017, STATUS:FIXED, SATS:11, PDOP:1.791, HDOP:0.900, VDOP:1.548
--DT07-09-2022
--TM09:56:20
GPS,PN459,LA41.094437142320,LN20.465448202620,EL924.650000,--
--GS,PN459,N 4557657.9322,E 482132.2367,EL881.0623,--
--
GT,PN459,SW2217,ST546957000,EW2217,ET546957000
--HSDV:0.013, VSDV:0.017, STATUS:FIXED, SATS:10, PDOP:1.790, HDOP:0.900, VDOP:1.547
--DT07-09-2022
--TM09:56:30
GPS,PN460,LA41.094427485140,LN20.465447393820,EL924.913000,--
--GS,PN460,N 4557654.9540,E 482132.0407,EL881.3255,--
--
GT,PN460,SW2217,ST546967000,EW2217,ET546967000
--HSDV:0.013, VSDV:0.017, STATUS:FIXED, SATS:11, PDOP:1.788, HDOP:0.900, VDOP:1.545
--DT07-09-2022
--TM09:56:39
GPS,PN461,LA41.094424015700,LN20.465407753380,EL925.949000,--
--GS,PN461,N 4557653.9071,E 482122.7979,EL882.3621,--
--
GT,PN461,SW2217,ST546984000,EW2217,ET546984000
--HSDV:0.013, VSDV:0.017, STATUS:FIXED, SATS:11, PDOP:1.854, HDOP:0.900, VDOP:1.621
--DT07-09-2022
--TM09:56:56
GPS,PN462,LA41.094433243340,LN20.465402943420,EL925.797000,--
--GS,PN462,N 4557656.7561,E 482121.6838,EL882.2100,--
--
GT,PN462,SW2217,ST546993000,EW2217,ET546993000
--HSDV:0.013, VSDV:0.017, STATUS:FIXED, SATS:11, PDOP:1.679, HDOP:0.900, VDOP:1.417
--DT07-09-2022
--TM09:57:06
GPS,PN463,LA41.094442637420,LN20.465399336040,EL926.343000,--
--GS,PN463,N 4557659.6558,E 482120.8503,EL882.7559,--
--
GT,PN463,SW2217,ST547002000,EW2217,ET547002000
--HSDV:0.013, VSDV:0.017, STATUS:FIXED, SATS:10, PDOP:1.784, HDOP:0.900, VDOP:1.540
--DT07-09-2022
--TM09:57:14
GPS,PN464,LA41.094436073240,LN20.465360904480,EL927.280000,--
--GS,PN464,N 4557657.6537,E 482111.8868,EL883.6936,--
--
GT,PN464,SW2217,ST547018000,EW2217,ET547018000
--HSDV:0.013, VSDV:0.017, STATUS:FIXED, SATS:12, PDOP:1.675, HDOP:0.900, VDOP:1.413
--DT07-09-2022
--TM09:57:30
GPS,PN465,LA41.094429059600,LN20.465359038780,EL927.066000,--
--GS,PN465,N 4557655.4914,E 482111.4464,EL883.4797,--
--
GT,PN465,SW2217,ST547028000,EW2217,ET547028000
--HSDV:0.013, VSDV:0.017, STATUS:FIXED, SATS:10, PDOP:1.698, HDOP:0.900, VDOP:1.440
--DT07-09-2022
--TM09:57:40
GPS,PN466,LA41.094417875840,LN20.465355898920,EL927.594000,--
--GS,PN466,N 4557652.0437,E 482110.7059,EL884.0079,--
--
GT,PN466,SW2217,ST547038000,EW2217,ET547038000
--HSDV:0.013, VSDV:0.017, STATUS:FIXED, SATS:11, PDOP:1.672, HDOP:0.900, VDOP:1.409
--DT07-09-2022
--TM09:57:50
GPS,PN467,LA41.094413000900,LN20.465318829780,EL928.739000,--
--GS,PN467,N 4557650.5618,E 482102.0613,EL885.1534,--
--
GT,PN467,SW2217,ST547053000,EW2217,ET547053000
--HSDV:0.013, VSDV:0.017, STATUS:FIXED, SATS:10, PDOP:1.895, HDOP:1.000, VDOP:1.610
--DT07-09-2022
--TM09:58:05
GPS,PN468,LA41.094420168560,LN20.465316009600,EL928.566000,--
--GS,PN468,N 4557652.7743,E 482101.4095,EL884.9804,--
--
GT,PN468,SW2217,ST547062000,EW2217,ET547062000
--HSDV:0.013, VSDV:0.016, STATUS:FIXED, SATS:12, PDOP:1.360, HDOP:0.700, VDOP:1.166
--DT07-09-2022

ГЕО ПРЕМЕР ИНЖЕНЕРИНГ

ул. Димитар Влахов бр. 22/6 Охрид

046 280 111 070 264 819 070 391 013

e-mail: geo_premer_inzenering@yahoo.com

--TM09:58:14
GPS,PN469,LA41.094432344900,LN20.46531221
9760,EL928.846000,--
--GS,PN469,N 4557656.5323,E
482100.5355,EL885.2603,--
--
GT,PN469,SW2217,ST547071000,EW2217,ET547
071000
--HSDV:0.013, VSDV:0.016, STATUS:FIXED,
SATS:12, PDOP:1.414, HDOP:0.800, VDOP:1.166
--DT07-09-2022
--TM09:58:24
GPS,PN470,LA41.094411194480,LN20.46528177
2580,EL929.903000,--
--GS,PN470,N 4557650.0264,E
482093.4219,EL886.3180,--
--
GT,PN470,SW2217,ST547089000,EW2217,ET547
089000
--HSDV:0.013, VSDV:0.016, STATUS:FIXED,
SATS:12, PDOP:1.394, HDOP:0.700, VDOP:1.206
--DT07-09-2022
--TM09:58:42
GPS,PN471,LA41.094420414080,LN20.46527674
2180,EL929.684000,--
--GS,PN471,N 4557652.8731,E
482092.2565,EL886.0990,--
--
GT,PN471,SW2217,ST547101000,EW2217,ET547
101000
--HSDV:0.013, VSDV:0.016, STATUS:FIXED,
SATS:12, PDOP:1.434, HDOP:0.700, VDOP:1.251
--DT07-09-2022
--TM09:58:54
GPS,PN472,LA41.094428845880,LN20.46527252
7720,EL930.140000,--
--GS,PN472,N 4557655.4763,E
482091.2807,EL886.5549,--
--
GT,PN472,SW2217,ST547142000,EW2217,ET547
142000
--HSDV:0.008, VSDV:0.010, STATUS:FIXED,
SATS:13, PDOP:1.332, HDOP:0.700, VDOP:1.133
--DT07-09-2022
--TM09:59:34
GPS,PN473,LA41.094427580000,LN20.46524394
6480,EL930.993000,--
--GS,PN473,N 4557655.1027,E
482084.6174,EL887.4083,--
--
GT,PN473,SW2217,ST547157000,EW2217,ET547
157000
--HSDV:0.011, VSDV:0.013, STATUS:FIXED,
SATS:11, PDOP:1.433, HDOP:0.800, VDOP:1.189
--DT07-09-2022
--TM09:59:50
GPS,PN474,LA41.094420230900,LN20.46524127
0420,EL931.043000,--
--GS,PN474,N 4557652.8374,E
482083.9879,EL887.4584,--
--
GT,PN474,SW2217,ST547168000,EW2217,ET547
168000
--HSDV:0.010, VSDV:0.013, STATUS:FIXED,
SATS:12, PDOP:1.353, HDOP:0.700, VDOP:1.158
--DT07-09-2022
--TM10:00:00
GPS,PN475,LA41.094410408660,LN20.46524074
4160,EL931.183000,--
--GS,PN475,N 4557649.8081,E
482083.8576,EL887.5986,--
--
GT,PN475,SW2217,ST547180000,EW2217,ET547
180000
--HSDV:0.011, VSDV:0.014, STATUS:FIXED,
SATS:10, PDOP:1.490, HDOP:0.900, VDOP:1.188
--DT07-09-2022
--TM10:00:12
GPS,PN476,LA41.094410264780,LN20.46520934
5860,EL932.364000,--
--GS,PN476,N 4557649.7822,E
482076.5386,EL888.7800,--
--
GT,PN476,SW2217,ST547194000,EW2217,ET547
194000
--HSDV:0.013, VSDV:0.016, STATUS:FIXED,
SATS:9, PDOP:2.266, HDOP:1.100, VDOP:1.981
--DT07-09-2022
--TM10:00:26
GPS,PN477,LA41.094418928360,LN20.46520651
4280,EL932.138000,--
--GS,PN477,N 4557652.4561,E
482075.8853,EL888.5539,--
--
GT,PN477,SW2217,ST547204000,EW2217,ET547
204000
--HSDV:0.011, VSDV:0.014, STATUS:FIXED,
SATS:10, PDOP:1.481, HDOP:0.800, VDOP:1.246
--DT07-09-2022
--TM10:00:36
GPS,PN478,LA41.094426594680,LN20.46520569
9780,EL932.351000,--
--GS,PN478,N 4557654.8212,E
482075.7014,EL888.7668,--
--
GT,PN478,SW2217,ST547214000,EW2217,ET547
214000
--HSDV:0.012, VSDV:0.015, STATUS:FIXED,
SATS:11, PDOP:1.480, HDOP:0.800, VDOP:1.245
--DT07-09-2022
--TM10:00:46
GPS,PN479,LA41.094427410980,LN20.46520567
6260,EL932.078000,--
--GS,PN479,N 4557655.0730,E
482075.6965,EL888.4938,--
--
GT,PN479,SW2217,ST547220000,EW2217,ET547
220000
--HSDV:0.011, VSDV:0.014, STATUS:FIXED,
SATS:12, PDOP:1.329, HDOP:0.700, VDOP:1.130
--DT07-09-2022
--TM10:00:52
GPS,PN480,LA41.094429611000,LN20.46520493
0520,EL932.029000,--
--GS,PN480,N 4557655.7520,E
482075.5244,EL888.4448,--
--
GT,PN480,SW2217,ST547228000,EW2217,ET547
228000
--HSDV:0.011, VSDV:0.014, STATUS:FIXED,
SATS:12, PDOP:1.350, HDOP:0.700, VDOP:1.154
--DT07-09-2022
--TM10:01:00
GPS,PN481,LA41.094433046360,LN20.46517872
8700,EL933.073000,--
--GS,PN481,N 4557656.8271,E
482069.4194,EL889.4891,--
--
GT,PN481,SW2217,ST547244000,EW2217,ET547
244000
--HSDV:0.011, VSDV:0.014, STATUS:FIXED,
SATS:13, PDOP:1.329, HDOP:0.700, VDOP:1.130
--DT07-09-2022
--TM10:01:16
GPS,PN482,LA41.094422966720,LN20.46517339
8120,EL933.228000,--
--GS,PN482,N 4557653.7212,E
482068.1691,EL889.6443,--
--
GT,PN482,SW2217,ST547254000,EW2217,ET547
254000
--HSDV:0.011, VSDV:0.014, STATUS:FIXED,
SATS:13, PDOP:1.348, HDOP:0.700, VDOP:1.152
--DT07-09-2022
--TM10:01:26
GPS,PN483,LA41.094414302600,LN20.46516880
8840,EL933.448000,--
--GS,PN483,N 4557651.0515,E
482067.0926,EL889.8645,--
--
GT,PN483,SW2217,ST547263000,EW2217,ET547
263000
--HSDV:0.011, VSDV:0.014, STATUS:FIXED,
SATS:12, PDOP:1.383, HDOP:0.700, VDOP:1.193
--DT07-09-2022
--TM10:01:36
GPS,PN484,LA41.094421296080,LN20.46513541
2960,EL934.443000,--
--GS,PN484,N 4557653.2282,E
482059.3135,EL890.8599,--
--
GT,PN484,SW2217,ST547277000,EW2217,ET547
277000
--HSDV:0.011, VSDV:0.014, STATUS:FIXED,
SATS:12, PDOP:1.383, HDOP:0.700, VDOP:1.193
--DT07-09-2022
--TM10:01:50
GPS,PN485,LA41.094429028280,LN20.46513645
0360,EL934.445000,--
--GS,PN485,N 4557655.6126,E
482059.5613,EL890.8618,--
--
GT,PN485,SW2217,ST547286000,EW2217,ET547
286000
--HSDV:0.011, VSDV:0.014, STATUS:FIXED,
SATS:13, PDOP:1.328, HDOP:0.700, VDOP:1.128
--DT07-09-2022
--TM10:01:58
GPS,PN486,LA41.094431630900,LN20.46513759
8460,EL934.362000,--
--GS,PN486,N 4557656.4147,E
482059.8309,EL890.7787,--
--
GT,PN486,SW2217,ST547294000,EW2217,ET547
294000
--HSDV:0.011, VSDV:0.014, STATUS:FIXED,
SATS:12, PDOP:1.458, HDOP:0.800, VDOP:1.219
--DT07-09-2022
--TM10:02:06
GPS,PN487,LA41.094437681060,LN20.46514225
1940,EL934.562000,--
--GS,PN487,N 4557658.2781,E
482060.9204,EL890.9786,--
--
GT,PN487,SW2217,ST547303000,EW2217,ET547
303000
--HSDV:0.011, VSDV:0.014, STATUS:FIXED,
SATS:12, PDOP:1.382, HDOP:0.800, VDOP:1.127
--DT07-09-2022
--TM10:02:16
GPS,PN488,LA41.094447732320,LN20.46512638
3080,EL935.587000,--
--GS,PN488,N 4557661.3878,E
482057.2292,EL892.0036,--
--
GT,PN488,SW2217,ST547319000,EW2217,ET547
319000
--HSDV:0.012, VSDV:0.014, STATUS:FIXED,
SATS:13, PDOP:1.327, HDOP:0.700, VDOP:1.127
--DT07-09-2022
--TM10:02:32
GPS,PN489,LA41.094443915180,LN20.46511855
2300,EL935.508000,--
--GS,PN489,N 4557660.2150,E
482055.4009,EL891.9248,--
--
GT,PN489,SW2217,ST547328000,EW2217,ET547
328000
--HSDV:0.011, VSDV:0.014, STATUS:FIXED,
SATS:13, PDOP:1.326, HDOP:0.700, VDOP:1.126
--DT07-09-2022
--TM10:02:40
GPS,PN490,LA41.094440328920,LN20.46511203
5280,EL935.407000,--
--GS,PN490,N 4557659.1126,E
482053.8789,EL891.8240,--
--
GT,PN490,SW2217,ST547336000,EW2217,ET547
336000
--HSDV:0.011, VSDV:0.013, STATUS:FIXED,
SATS:13, PDOP:1.326, HDOP:0.700, VDOP:1.126
--DT07-09-2022
--TM10:02:48
GPS,PN491,LA41.094437705000,LN20.46510903
1560,EL935.768000,--
--GS,PN491,N 4557658.3051,E
482053.1768,EL892.1850,--

ГЕО ПРЕМЕР ИНЖЕНЕРИНГ

ул. Димитар Влахов бр. 22/6 Охрид

046 280 111 070 264 819 070 391 013

e-mail: geo_premer_inzenering@yahoo.com

--
GT,PN491,SW2217,ST547344000,EW2217,ET547344000
--HSDV:0.011, VSDV:0.013, STATUS:FIXED, SATS:13, PDOP:1.326, HDOP:0.700, VDOP:1.126
--DT07-09-2022
--TM10:02:56
GPS,PN492,LA41.094433482320,LN20.465106034500,EL935.730000,--
--GS,PN492,N 4557657.0044,E 482052.4749,EL892.1471,--
--
GT,PN492,SW2217,ST547353000,EW2217,ET547353000
--HSDV:0.011, VSDV:0.013, STATUS:FIXED, SATS:13, PDOP:1.325, HDOP:0.700, VDOP:1.125
--DT07-09-2022
--TM10:03:06
GPS,PN493,LA41.094448364840,LN20.465094832260,EL936.557000,--
--GS,PN493,N 4557661.6015,E 482049.8752,EL892.9741,--
--
GT,PN493,SW2217,ST547366000,EW2217,ET547366000
--HSDV:0.011, VSDV:0.013, STATUS:FIXED, SATS:13, PDOP:1.325, HDOP:0.700, VDOP:1.125
--DT07-09-2022
--TM10:03:18
GPS,PN494,LA41.094452554340,LN20.465099497860,EL936.103000,--
--GS,PN494,N 4557662.8909,E 482050.9660,EL892.5200,--
--
GT,PN494,SW2217,ST547374000,EW2217,ET547374000
--HSDV:0.011, VSDV:0.014, STATUS:FIXED, SATS:12, PDOP:1.456, HDOP:0.800, VDOP:1.216
--DT07-09-2022
--TM10:03:26
GPS,PN495,LA41.094454244300,LN20.465100559560,EL936.147000,--
--GS,PN495,N 4557663.4116,E 482051.2148,EL892.5639,--
--
GT,PN495,SW2217,ST547382000,EW2217,ET547382000
--HSDV:0.011, VSDV:0.013, STATUS:FIXED, SATS:13, PDOP:1.324, HDOP:0.700, VDOP:1.124
--DT07-09-2022
--TM10:03:34
GPS,PN496,LA41.094455665640,LN20.465102034780,EL936.530000,--
--GS,PN496,N 4557663.8491,E 482051.5598,EL892.9469,--
--
GT,PN496,SW2217,ST547390000,EW2217,ET547390000
--HSDV:0.011, VSDV:0.014, STATUS:FIXED, SATS:13, PDOP:1.324, HDOP:0.700, VDOP:1.124
--DT07-09-2022
--TM10:03:42
GPS,PN497,LA41.094461156060,LN20.465109998760,EL936.665000,--
--GS,PN497,N 4557665.5380,E 482053.4205,EL893.0817,--
--
GT,PN497,SW2217,ST547399000,EW2217,ET547399000
--HSDV:0.011, VSDV:0.013, STATUS:FIXED, SATS:12, PDOP:1.455, HDOP:0.800, VDOP:1.215
--DT07-09-2022
--TM10:03:52
GPS,PN498,LA41.094469027280,LN20.465102734020,EL937.046000,--
--GS,PN498,N 4557667.9701,E 482051.7332,EL893.4627,--
--
GT,PN498,SW2217,ST547411000,EW2217,ET547411000
--HSDV:0.010, VSDV:0.013, STATUS:FIXED, SATS:13, PDOP:1.323, HDOP:0.700, VDOP:1.123
--DT07-09-2022
--TM10:04:04
GPS,PN499,LA41.094477652940,LN20.465097910620,EL937.320000,--
--GS,PN499,N 4557670.6335,E 482050.6156,EL893.7366,--
--
GT,PN499,SW2217,ST547420000,EW2217,ET547420000
--HSDV:0.010, VSDV:0.013, STATUS:FIXED, SATS:12, PDOP:1.454, HDOP:0.800, VDOP:1.214
--DT07-09-2022
--TM10:04:12
GPS,PN500,LA41.094489190100,LN20.465095641780,EL937.356000,--
--GS,PN500,N 4557674.1935,E 482050.0957,EL893.7725,--
--
GT,PN500,SW2217,ST547430000,EW2217,ET547430000
--HSDV:0.010, VSDV:0.013, STATUS:FIXED, SATS:12, PDOP:1.454, HDOP:0.800, VDOP:1.214
--DT07-09-2022
--TM10:04:22
GPS,PN501,LA41.094510920480,LN20.465106817080,EL937.082000,--
--GS,PN501,N 4557680.8896,E 482052.7176,EL893.4981,--
--
GT,PN501,SW2217,ST547443000,EW2217,ET547443000
--HSDV:0.010, VSDV:0.013, STATUS:FIXED, SATS:12, PDOP:1.454, HDOP:0.800, VDOP:1.214
--DT07-09-2022
--TM10:04:36
GPS,PN502,LA41.094516934880,LN20.465089894680,EL937.049000,--
--GS,PN502,N 4557682.7546,E 482048.7776,EL893.4653,--
--
GT,PN502,SW2217,ST547453000,EW2217,ET547453000
--HSDV:0.011, VSDV:0.013, STATUS:FIXED, SATS:13, PDOP:1.400, HDOP:0.700, VDOP:1.213
--DT07-09-2022
--TM10:04:46
GPS,PN503,LA41.094505423580,LN20.465083894320,EL937.186000,--
--GS,PN503,N 4557679.2075,E 482047.3700,EL893.6025,--
--
GT,PN503,SW2217,ST547462000,EW2217,ET547462000
--HSDV:0.010, VSDV:0.013, STATUS:FIXED, SATS:13, PDOP:1.321, HDOP:0.700, VDOP:1.120
--DT07-09-2022
--TM10:04:54
GPS,PN504,LA41.094495331520,LN20.465075950140,EL937.335000,--
--GS,PN504,N 4557676.0993,E 482045.5104,EL893.7518,--
--
GT,PN504,SW2217,ST547469000,EW2217,ET547469000
--HSDV:0.010, VSDV:0.013, STATUS:FIXED, SATS:13, PDOP:1.321, HDOP:0.700, VDOP:1.120
--DT07-09-2022
--TM10:05:02
GPS,PN505,LA41.094497945120,LN20.465070757740,EL937.422000,--
--GS,PN505,N 4557676.9086,E 482044.3021,EL893.8388,--
--
GT,PN505,SW2217,ST547478000,EW2217,ET547478000
--HSDV:0.011, VSDV:0.013, STATUS:FIXED, SATS:13, PDOP:1.320, HDOP:0.700, VDOP:1.119
--DT07-09-2022
--TM10:05:10
GPS,PN506,LA41.094520943420,LN20.465050644060,EL937.141000,--
--GS,PN506,N 4557684.0141,E 482039.6314,EL893.5578,--
--
GT,PN506,SW2217,ST547492000,EW2217,ET547492000
--HSDV:0.011, VSDV:0.014, STATUS:FIXED, SATS:13, PDOP:1.319, HDOP:0.700, VDOP:1.118
--DT07-09-2022
--TM10:05:24
GPS,PN507,LA41.094567486080,LN20.465022901920,EL936.152000,--
--GS,PN507,N 4557698.3864,E 482033.2009,EL892.5687,--
--
GT,PN507,SW2217,ST547513000,EW2217,ET547513000
--HSDV:0.010, VSDV:0.013, STATUS:FIXED, SATS:13, PDOP:1.318, HDOP:0.700, VDOP:1.117
--DT07-09-2022
--TM10:05:46
GPS,PN508,LA41.094606052880,LN20.464998556260,EL935.285000,--
--GS,PN508,N 4557710.2965,E 482027.5559,EL891.7017,--
--
GT,PN508,SW2217,ST547531000,EW2217,ET547531000
--HSDV:0.010, VSDV:0.013, STATUS:FIXED, SATS:13, PDOP:1.317, HDOP:0.700, VDOP:1.116
--DT07-09-2022
--TM10:06:04
GPS,PN509,LA41.094643526000,LN20.464974404220,EL934.687000,--
--GS,PN509,N 4557721.8692,E 482021.9552,EL891.1036,--
--
GT,PN509,SW2217,ST547552000,EW2217,ET547552000
--HSDV:0.010, VSDV:0.013, STATUS:FIXED, SATS:13, PDOP:1.317, HDOP:0.700, VDOP:1.115
--DT07-09-2022
--TM10:06:24
GPS,PN510,LA41.094639934280,LN20.464967444820,EL934.736000,--
--GS,PN510,N 4557720.7654,E 482020.3302,EL891.1528,--
--
GT,PN510,SW2217,ST547564000,EW2217,ET547564000
--HSDV:0.010, VSDV:0.013, STATUS:FIXED, SATS:13, PDOP:1.316, HDOP:0.700, VDOP:1.114
--DT07-09-2022
--TM10:06:36
GPS,PN511,LA41.094616534100,LN20.464981485600,EL935.126000,--
--GS,PN511,N 4557713.5395,E 482023.5849,EL891.5428,--
--
GT,PN511,SW2217,ST547577000,EW2217,ET547577000
--HSDV:0.010, VSDV:0.013, STATUS:FIXED, SATS:13, PDOP:1.315, HDOP:0.700, VDOP:1.113
--DT07-09-2022
--TM10:06:49
GPS,PN512,LA41.094584916020,LN20.465001832080,EL935.731000,--
--GS,PN512,N 4557703.7750,E 482028.3031,EL892.1479,--
--
GT,PN512,SW2217,ST547591000,EW2217,ET547591000
--HSDV:0.010, VSDV:0.013, STATUS:FIXED, SATS:13, PDOP:1.314, HDOP:0.700, VDOP:1.112
--DT07-09-2022
--TM10:07:04
GPS,PN513,LA41.094558049580,LN20.465018753640,EL936.293000,--
--GS,PN513,N 4557695.4782,E 482032.2266,EL892.7099,--
--
GT,PN513,SW2217,ST547604000,EW2217,ET547604000
--HSDV:0.011, VSDV:0.013, STATUS:FIXED, SATS:13, PDOP:1.313, HDOP:0.700, VDOP:1.111
--DT07-09-2022

ГЕО ПРЕМЕР ИНЖЕНЕРИНГ

ул. Димитар Влахов бр. 22/6 Охрид

046 280 111 070 264 819 070 391 013

e-mail: geo_premer_inzenering@yahoo.com

--TM10:07:16
GPS,PN514,LA41.094527670680,LN20.46503703
9720,EL936.813000,--
--GS,PN514,N 4557686.0971,E
482036.4655,EL893.2300,--
--
GT,PN514,SW2217,ST547620000,EW2217,ET547
620000
--HSDV:0.010, VSDV:0.013, STATUS:FIXED,
SATS:13, PDOP:1.312, HDOP:0.700, VDOP:1.110
--DT07-09-2022
--TM10:07:32
GPS,PN515,LA41.094491999240,LN20.46505909
6440,EL937.422000,--
--GS,PN515,N 4557675.0814,E
482041.5792,EL893.8391,--
--
GT,PN515,SW2217,ST547634000,EW2217,ET547
634000
--HSDV:0.009, VSDV:0.013, STATUS:FIXED,
SATS:13, PDOP:1.392, HDOP:0.700, VDOP:1.203
--DT07-09-2022
--TM10:07:46
GPS,PN516,LA41.094477332480,LN20.46506130
6900,EL937.539000,--
--GS,PN516,N 4557670.5562,E
482042.0830,EL893.9562,--
--
GT,PN516,SW2217,ST547643000,EW2217,ET547
643000
--HSDV:0.010, VSDV:0.013, STATUS:FIXED,
SATS:12, PDOP:1.367, HDOP:0.800, VDOP:1.109
--DT07-09-2022
--TM10:07:56
GPS,PN517,LA41.094456635780,LN20.46504519
6660,EL937.738000,--
--GS,PN517,N 4557664.1818,E
482038.3116,EL894.1557,--
--
GT,PN517,SW2217,ST547656000,EW2217,ET547
656000
--HSDV:0.010, VSDV:0.013, STATUS:FIXED,
SATS:12, PDOP:1.443, HDOP:0.800, VDOP:1.201
--DT07-09-2022
--TM10:08:08
GPS,PN518,LA41.094424240640,LN20.46502641
8280,EL937.867000,--
--GS,PN518,N 4557654.2007,E
482033.9092,EL894.2854,--
--
GT,PN518,SW2217,ST547672000,EW2217,ET547
672000
--HSDV:0.011, VSDV:0.013, STATUS:FIXED,
SATS:10, PDOP:1.886, HDOP:1.100, VDOP:1.532
--DT07-09-2022
--TM10:08:24
GPS,PN519,LA41.094388643960,LN20.46499180
8840,EL938.165000,--
--GS,PN519,N 4557643.2413,E
482025.8140,EL894.5843,--
--
GT,PN519,SW2217,ST547691000,EW2217,ET547
691000
--HSDV:0.011, VSDV:0.014, STATUS:FIXED,
SATS:10, PDOP:1.716, HDOP:1.100, VDOP:1.317
--DT07-09-2022
--TM10:08:43
GPS,PN520,LA41.094365217920,LN20.46494322
3540,EL938.536000,--
--GS,PN520,N 4557636.0443,E
482014.4704,EL894.9563,--
--
GT,PN520,SW2217,ST547709000,EW2217,ET547
709000
--HSDV:0.011, VSDV:0.013, STATUS:FIXED,
SATS:12, PDOP:1.331, HDOP:0.700, VDOP:1.132
--DT07-09-2022
--TM10:09:02
GPS,PN521,LA41.094359412740,LN20.46495869
6160,EL938.473000,--
--GS,PN521,N 4557634.2445,E
482018.0726,EL894.8932,--
--
GT,PN521,SW2217,ST547727000,EW2217,ET547
727000
--HSDV:0.011, VSDV:0.013, STATUS:FIXED,
SATS:12, PDOP:1.330, HDOP:0.700, VDOP:1.131
--DT07-09-2022
--TM10:09:20
GPS,PN522,LA41.094372263480,LN20.46498312
3540,EL938.207000,--
--GS,PN522,N 4557638.1939,E
482023.7767,EL894.6267,--
--
GT,PN522,SW2217,ST547739000,EW2217,ET547
739000
--HSDV:0.010, VSDV:0.013, STATUS:FIXED,
SATS:11, PDOP:1.385, HDOP:0.800, VDOP:1.131
--DT07-09-2022
--TM10:09:32
GPS,PN523,LA41.094389978660,LN20.46501191
9100,EL938.006000,--
--GS,PN523,N 4557643.6412,E
482030.5027,EL894.4250,--
--
GT,PN523,SW2217,ST547753000,EW2217,ET547
753000
--HSDV:0.011, VSDV:0.014, STATUS:FIXED,
SATS:10, PDOP:1.738, HDOP:1.000, VDOP:1.421
--DT07-09-2022
--TM10:09:46
GPS,PN524,LA41.094412037420,LN20.46503287
3140,EL937.879000,--
--GS,PN524,N 4557650.4328,E
482035.4043,EL894.2974,--
--
GT,PN524,SW2217,ST547766000,EW2217,ET547
766000
--HSDV:0.011, VSDV:0.014, STATUS:FIXED,
SATS:10, PDOP:1.737, HDOP:1.000, VDOP:1.420
--DT07-09-2022
--TM10:09:58
GPS,PN525,LA41.094443114900,LN20.46505378
6980,EL937.675000,--
--GS,PN525,N 4557660.0063,E
482040.3035,EL894.0927,--
--
GT,PN525,SW2217,ST547779000,EW2217,ET547
779000
--HSDV:0.011, VSDV:0.014, STATUS:FIXED,
SATS:11, PDOP:1.527, HDOP:0.800, VDOP:1.301
--DT07-09-2022
--TM10:10:11
GPS,PN526,LA41.094456431780,LN20.46506927
4720,EL937.512000,--
--GS,PN526,N 4557664.1047,E
482043.9241,EL893.9293,--
--
GT,PN526,SW2217,ST547843000,EW2217,ET547
843000
--HSDV:0.011, VSDV:0.014, STATUS:FIXED,
SATS:11, PDOP:1.477, HDOP:0.800, VDOP:1.241
--DT07-09-2022
--TM10:11:16
GPS,PN527,LA41.094456594680,LN20.46508018
1280,EL937.100000,--
--GS,PN527,N 4557664.1486,E
482046.4665,EL893.5172,--
--
GT,PN527,SW2217,ST547852000,EW2217,ET547
852000
--HSDV:0.010, VSDV:0.013, STATUS:FIXED,
SATS:12, PDOP:1.323, HDOP:0.700, VDOP:1.123
--DT07-09-2022
--TM10:11:24
GPS,PN528,LA41.094447398780,LN20.46509231
9880,EL936.595000,--
--GS,PN528,N 4557661.3050,E
482049.2888,EL893.0121,--
--
GT,PN528,SW2217,ST547862000,EW2217,ET547
862000
--HSDV:0.010, VSDV:0.014, STATUS:FIXED,
SATS:11, PDOP:1.476, HDOP:0.800, VDOP:1.240
--DT07-09-2022
--TM10:11:34
GPS,PN529,LA41.094433962800,LN20.46510770
4480,EL935.722000,--
--GS,PN529,N 4557657.1516,E
482052.8645,EL892.1391,--
--
GT,PN529,SW2217,ST547873000,EW2217,ET547
873000
--HSDV:0.011, VSDV:0.014, STATUS:FIXED,
SATS:12, PDOP:1.322, HDOP:0.700, VDOP:1.121
--DT07-09-2022
--TM10:11:46
GPS,PN530,LA41.094436805120,LN20.46511532
1480,EL935.349000,--K
--GS,PN530,N 4557658.0238,E
482054.6422,EL891.7660,--K
--
GT,PN530,SW2217,ST547892000,EW2217,ET547
892000
--HSDV:0.011, VSDV:0.014, STATUS:FIXED,
SATS:12, PDOP:1.322, HDOP:0.700, VDOP:1.121
--DT07-09-2022
--TM10:12:04
GPS,PN531,LA41.094438236360,LN20.46511614
6420,EL935.300000,--K
--GS,PN531,N 4557658.4648,E
482054.8356,EL891.7169,--K
--
GT,PN531,SW2217,ST547900000,EW2217,ET547
900000
--HSDV:0.010, VSDV:0.013, STATUS:FIXED,
SATS:12, PDOP:1.321, HDOP:0.700, VDOP:1.120
--DT07-09-2022
--TM10:12:12
GPS,PN532,LA41.094439843160,LN20.46511649
2380,EL935.470000,--K
--GS,PN532,N 4557658.9602,E
482054.9175,EL891.8869,--K
--
GT,PN532,SW2217,ST547908000,EW2217,ET547
908000
--HSDV:0.011, VSDV:0.014, STATUS:FIXED,
SATS:12, PDOP:1.320, HDOP:0.700, VDOP:1.119
--DT07-09-2022
--TM10:12:20
GPS,PN533,LA41.094443138960,LN20.46510978
1980,EL935.708000,--K
--GS,PN533,N 4557659.9807,E
482053.3559,EL892.1250,--K
--
GT,PN533,SW2217,ST547917000,EW2217,ET547
917000
--HSDV:0.010, VSDV:0.013, STATUS:FIXED,
SATS:12, PDOP:1.319, HDOP:0.700, VDOP:1.118
--DT07-09-2022
--TM10:12:30
GPS,PN534,LA41.094442576460,LN20.46510806
9700,EL935.511000,--K
--GS,PN534,N 4557659.8082,E
482052.9563,EL891.9280,--K
--
GT,PN534,SW2217,ST547924000,EW2217,ET547
924000
--HSDV:0.010, VSDV:0.013, STATUS:FIXED,
SATS:12, PDOP:1.319, HDOP:0.700, VDOP:1.118
--DT07-09-2022
--TM10:12:37
GPS,PN535,LA41.094441554540,LN20.46510596
1300,EL935.785000,--K
--GS,PN535,N 4557659.4943,E
482052.4641,EL892.2020,--K
--
GT,PN535,SW2217,ST547933000,EW2217,ET547
933000
--HSDV:0.011, VSDV:0.014, STATUS:FIXED,
SATS:12, PDOP:1.318, HDOP:0.700, VDOP:1.117
--DT07-09-2022
--TM10:12:46
GPS,PN536,LA41.094450875900,LN20.46509962
9500,EL936.236000,--K
--GS,PN536,N 4557662.3732,E
482050.9954,EL892.6530,--K

ГЕО ПРЕМЕР ИНЖЕНЕРИНГ

ул. Димитар Влахов бр. 22/6 Охрид

046 280 111 070 264 819 070 391 013

e-mail: geo_premer_inzenering@yahoo.com

--
GT,PN536,SW2217,ST547943000,EW2217,ET547943000
--HSDV:0.010, VSDV:0.013, STATUS:FIXED, SATS:12, PDOP:1.317, HDOP:0.700, VDOP:1.116
--DT07-09-2022
--TM10:12:56
GPS,PN537,LA41.094452532740,LN20.465101245840,EL936.028000,--K
--GS,PN537,N 4557662.8832,E 482051.3734,EL892.4450,--K
--
GT,PN537,SW2217,ST547950000,EW2217,ET547950000
--HSDV:0.009, VSDV:0.013, STATUS:FIXED, SATS:11, PDOP:1.373, HDOP:0.800, VDOP:1.116
--DT07-09-2022
--TM10:13:02
GPS,PN538,LA41.094453964340,LN20.465103083880,EL936.430000,--K
--GS,PN538,N 4557663.3238,E 482051.8030,EL892.8469,--K
--
GT,PN538,SW2217,ST547965000,EW2217,ET547965000
--HSDV:0.009, VSDV:0.013, STATUS:FIXED, SATS:11, PDOP:1.381, HDOP:0.800, VDOP:1.126
--DT07-09-2022
--TM10:13:18
GPS,PN539,LA41.094457361840,LN20.465098683840,EL936.626000,--K
--GS,PN539,N 4557664.3743,E 482050.7800,EL893.0429,--K
--
GT,PN539,SW2217,ST547975000,EW2217,ET547975000
--HSDV:0.009, VSDV:0.013, STATUS:FIXED, SATS:11, PDOP:1.371, HDOP:0.800, VDOP:1.114
--DT07-09-2022
--TM10:13:28
GPS,PN540,LA41.094456901040,LN20.465097146340,EL936.191000,--K
--GS,PN540,N 4557664.2331,E 482050.4213,EL892.6080,--K
--
GT,PN540,SW2217,ST547984000,EW2217,ET547984000
--HSDV:0.009, VSDV:0.013, STATUS:FIXED, SATS:11, PDOP:1.468, HDOP:0.800, VDOP:1.231
--DT07-09-2022
--TM10:13:36
GPS,PN541,LA41.094456318860,LN20.465095558860,EL936.217000,--K
--GS,PN541,N 4557664.0544,E 482050.0508,EL892.6340,--K
--
GT,PN541,SW2217,ST547992000,EW2217,ET547992000
--HSDV:0.009, VSDV:0.013, STATUS:FIXED, SATS:12, PDOP:1.315, HDOP:0.700, VDOP:1.113
--DT07-09-2022
--TM10:13:44
GPS,PN542,LA41.094456168980,LN20.465091417480,EL936.809000,--K
--GS,PN542,N 4557664.0106,E 482049.0853,EL893.2260,--K
--
GT,PN542,SW2217,ST548001000,EW2217,ET548001000
--HSDV:0.009, VSDV:0.013, STATUS:FIXED, SATS:11, PDOP:1.467, HDOP:0.800, VDOP:1.230
--DT07-09-2022
--TM10:13:54
GPS,PN543,LA41.094459419480,LN20.465084825160,EL937.047000,--K
--GS,PN543,N 4557665.0171,E 482047.5512,EL893.4641,--K
--
GT,PN543,SW2217,ST548011000,EW2217,ET548011000
--HSDV:0.009, VSDV:0.013, STATUS:FIXED, SATS:12, PDOP:1.313, HDOP:0.700, VDOP:1.111
--DT07-09-2022
--TM10:14:04
GPS,PN544,LA41.094460440800,LN20.465084707320,EL936.525000,--K
--GS,PN544,N 4557665.3322,E 482047.5245,EL892.9421,--K
--
GT,PN544,SW2217,ST548019000,EW2217,ET548019000
--HSDV:0.009, VSDV:0.013, STATUS:FIXED, SATS:12, PDOP:1.312, HDOP:0.700, VDOP:1.110
--DT07-09-2022
--TM10:14:12
GPS,PN545,LA41.094461637320,LN20.465085570960,EL936.547000,--K
--GS,PN545,N 4557665.7008,E 482047.7267,EL892.9641,--K
--
GT,PN545,SW2217,ST548028000,EW2217,ET548028000
--HSDV:0.009, VSDV:0.013, STATUS:FIXED, SATS:11, PDOP:1.368, HDOP:0.800, VDOP:1.110
--DT07-09-2022
--TM10:14:20
GPS,PN546,LA41.094462915980,LN20.465085627360,EL937.054000,--K
--GS,PN546,N 4557666.0952,E 482047.7409,EL893.4710,--K
--
GT,PN546,SW2217,ST548037000,EW2217,ET548037000
--HSDV:0.009, VSDV:0.013, STATUS:FIXED, SATS:12, PDOP:1.311, HDOP:0.700, VDOP:1.109
--DT07-09-2022
--TM10:14:30
GPS,PN547,LA41.094463194320,LN20.465078822460,EL937.111000,--K
--GS,PN547,N 4557666.1850,E 482046.1549,EL893.5281,--K
--
GT,PN547,SW2217,ST548047000,EW2217,ET548047000
--HSDV:0.011, VSDV:0.014, STATUS:FIXED, SATS:12, PDOP:1.311, HDOP:0.700, VDOP:1.108
--DT07-09-2022
--TM10:14:40
GPS,PN548,LA41.094462164960,LN20.465078103120,EL936.536000,--K
--GS,PN548,N 4557665.8679,E 482045.9864,EL892.9532,--K
--
GT,PN548,SW2217,ST548057000,EW2217,ET548057000
--HSDV:0.009, VSDV:0.013, STATUS:FIXED, SATS:12, PDOP:1.310, HDOP:0.700, VDOP:1.107
--DT07-09-2022
--TM10:14:49
GPS,PN549,LA41.094460842080,LN20.465077553520,EL937.189000,--K
--GS,PN549,N 4557665.4602,E 482045.8573,EL893.6062,--K
--
GT,PN549,SW2217,ST548069000,EW2217,ET548069000
--HSDV:0.009, VSDV:0.013, STATUS:FIXED, SATS:12, PDOP:1.309, HDOP:0.700, VDOP:1.106
--DT07-09-2022
--TM10:15:02
GPS,PN550,LA41.094457972760,LN20.465066224500,EL937.569000,--K
--GS,PN550,N 4557664.5819,E 482043.2143,EL893.9863,--K
--
GT,PN550,SW2217,ST548080000,EW2217,ET548080000
--HSDV:0.009, VSDV:0.013, STATUS:FIXED, SATS:12, PDOP:1.308, HDOP:0.700, VDOP:1.105
--DT07-09-2022
--TM10:15:13
GPS,PN551,LA41.094458906360,LN20.465063826900,EL937.317000,--K
--GS,PN551,N 4557664.8712,E 482042.6561,EL893.7344,--K
--
GT,PN551,SW2217,ST548087000,EW2217,ET548087000
--HSDV:0.011, VSDV:0.014, STATUS:FIXED, SATS:12, PDOP:1.308, HDOP:0.700, VDOP:1.105
--DT07-09-2022
--TM10:15:19
GPS,PN552,LA41.094459929240,LN20.465061265080,EL937.674000,--K
--GS,PN552,N 4557665.1882,E 482042.0598,EL894.0914,--K
--
GT,PN552,SW2217,ST548092000,EW2217,ET548092000
--HSDV:0.010, VSDV:0.013, STATUS:FIXED, SATS:11, PDOP:1.364, HDOP:0.800, VDOP:1.105
--DT07-09-2022
--TM10:15:24
GPS,PN553,LA41.094449635700,LN20.465055957300,EL937.488000,--K
--GS,PN553,N 4557662.0163,E 482040.8145,EL893.9056,--K
--
GT,PN553,SW2217,ST548103000,EW2217,ET548103000
--HSDV:0.009, VSDV:0.013, STATUS:FIXED, SATS:12, PDOP:1.407, HDOP:0.700, VDOP:1.221
--DT07-09-2022
--TM10:15:36
GPS,PN554,LA41.094361175300,LN20.464921117200,EL938.817000,--OG
--GS,PN554,N 4557634.8103,E 482009.3143,EL895.2377,--OG
--
GT,PN554,SW2217,ST548159000,EW2217,ET548159000
--HSDV:0.009, VSDV:0.013, STATUS:FIXED, SATS:11, PDOP:1.455, HDOP:0.800, VDOP:1.215
--DT07-09-2022
--TM10:16:31
GPS,PN555,LA41.094372787160,LN20.464949763480,EL938.546000,--OG
--GS,PN555,N 4557638.3751,E 482016.0008,EL894.9661,--OG
--
GT,PN555,SW2217,ST548176000,EW2217,ET548176000
--HSDV:0.010, VSDV:0.014, STATUS:FIXED, SATS:10, PDOP:2.047, HDOP:1.100, VDOP:1.726
--DT07-09-2022
--TM10:16:48
GPS,PN556,LA41.094387795860,LN20.464978409580,EL938.493000,--OG
--GS,PN556,N 4557642.9876,E 482022.6899,EL894.9125,--OG
--
GT,PN556,SW2217,ST548192000,EW2217,ET548192000
--HSDV:0.013, VSDV:0.016, STATUS:FIXED, SATS:10, PDOP:2.043, HDOP:1.100, VDOP:1.722
--DT07-09-2022
--TM10:17:04
GPS,PN557,LA41.094406446800,LN20.465002711500,EL938.466000,--OG
--GS,PN557,N 4557648.7262,E 482028.3693,EL894.8849,--OG
--
GT,PN557,SW2217,ST548210000,EW2217,ET548210000
--HSDV:0.028, VSDV:0.024, STATUS:FIXED, SATS:7, PDOP:3.040, HDOP:1.800, VDOP:2.450
--DT07-09-2022
--TM10:17:22
GPS,PN558,LA41.094434326820,LN20.465026309920,EL938.061000,--OG
--GS,PN558,N 4557657.3118,E 482033.8918,EL894.4792,--OG
--
GT,PN558,SW2217,ST548230000,EW2217,ET548230000
--HSDV:0.011, VSDV:0.017, STATUS:FIXED, SATS:8, PDOP:2.078, HDOP:1.200, VDOP:1.697
--DT07-09-2022

ГЕО ПРЕМЕР ИНЖЕНЕРИНГ

ул. Димитар Влахов бр. 22/6 Охрид

046 280 111 070 264 819 070 391 013

e-mail: geo_premer_inzenering@yahoo.com

--TM10:17:42
GPS,PN559,LA41.094458121920,LN20.46504294
2280,EL937.747000,--OG
--GS,PN559,N 4557664.6416,E
482037.7873,EL894.1647,--OG
--
GT,PN559,SW2217,ST548246000,EW2217,ET548
246000
--HSDV:0.011, VSDV:0.015, STATUS:FIXED,
SATS:10, PDOP:1.484, HDOP:0.800, VDOP:1.250
--DT07-09-2022
--TM10:17:58
GPS,PN560,LA41.094470471120,LN20.46505163
0220,EL937.487000,--OG
--GS,PN560,N 4557668.4455,E
482039.8221,EL893.9044,--OG
--
GT,PN560,SW2217,ST548262000,EW2217,ET548
262000
--HSDV:0.014, VSDV:0.020, STATUS:FIXED,
SATS:11, PDOP:1.351, HDOP:0.800, VDOP:1.089
--DT07-09-2022
--TM10:18:14
GPS,PN561,LA41.094483421040,LN20.46505893
8820,EL937.591000,--OG
--GS,PN561,N 4557672.4356,E
482041.5358,EL894.0081,--OG
--
GT,PN561,SW2217,ST548275000,EW2217,ET548
275000
--HSDV:0.011, VSDV:0.015, STATUS:FIXED,
SATS:12, PDOP:1.350, HDOP:0.800, VDOP:1.087
--DT07-09-2022
--TM10:18:27
GPS,PN562,LA41.094503219960,LN20.46504628
1040,EL937.125000,--OG
--GS,PN562,N 4557678.5500,E
482038.6006,EL893.5421,--OG
--
GT,PN562,SW2217,ST548289000,EW2217,ET548
289000
--HSDV:0.011, VSDV:0.015, STATUS:FIXED,
SATS:12, PDOP:1.444, HDOP:0.800, VDOP:1.202
--DT07-09-2022
--TM10:18:41
GPS,PN563,LA41.094526203320,LN20.46503070
1860,EL936.699000,--OG
--GS,PN563,N 4557685.6483,E
482034.9870,EL893.1161,--OG
--
GT,PN563,SW2217,ST548303000,EW2217,ET548
303000
--HSDV:0.011, VSDV:0.015, STATUS:FIXED,
SATS:11, PDOP:1.443, HDOP:0.800, VDOP:1.201
--DT07-09-2022
--TM10:18:56
GPS,PN564,LA41.094567053360,LN20.46500464
9440,EL936.096000,--OG
--GS,PN564,N 4557698.2637,E
482028.9459,EL892.5130,--OG
--
GT,PN564,SW2217,ST548323000,EW2217,ET548
323000
--HSDV:0.011, VSDV:0.015, STATUS:FIXED,
SATS:11, PDOP:1.441, HDOP:0.800, VDOP:1.198
--DT07-09-2022
--TM10:19:16
GPS,PN565,LA41.094614212700,LN20.46497380
0740,EL935.181000,--OG
--GS,PN565,N 4557712.8280,E
482021.7917,EL891.5980,--OG
--
GT,PN565,SW2217,ST548346000,EW2217,ET548
346000
--HSDV:0.011, VSDV:0.015, STATUS:FIXED,
SATS:12, PDOP:1.344, HDOP:0.800, VDOP:1.080
--DT07-09-2022
--TM10:19:38
GPS,PN566,LA41.094647843480,LN20.46495226
7040,EL934.533000,--OG
--GS,PN566,N 4557723.2139,E
482016.7984,EL890.9499,--OG
--
GT,PN566,SW2217,ST548367000,EW2217,ET548
367000
--HSDV:0.011, VSDV:0.015, STATUS:FIXED,
SATS:12, PDOP:1.342, HDOP:0.800, VDOP:1.078
--DT07-09-2022
--TM10:20:00
GPS,PN567,LA41.094690247880,LN20.46492508
8720,EL933.812000,--OG
--GS,PN567,N 4557736.3095,E
482010.4962,EL890.2289,--OG
--
GT,PN567,SW2217,ST548390000,EW2217,ET548
390000
--HSDV:0.011, VSDV:0.015, STATUS:FIXED,
SATS:11, PDOP:1.435, HDOP:0.800, VDOP:1.191
--DT07-09-2022
--TM10:20:22
GPS,PN568,LA41.094704053100,LN20.46495247
6560,EL933.807000,--OG
--GS,PN568,N 4557740.5515,E
482016.8910,EL890.2233,--OG
--
GT,PN568,SW2217,ST548407000,EW2217,ET548
407000
--HSDV:0.011, VSDV:0.015, STATUS:FIXED,
SATS:11, PDOP:1.433, HDOP:0.800, VDOP:1.189
--DT07-09-2022
--TM10:20:39
GPS,PN569,LA41.094676769960,LN20.46497004
1440,EL934.156000,--OG
--GS,PN569,N 4557732.1258,E
482020.9641,EL890.5723,--OG
--
GT,PN569,SW2217,ST548425000,EW2217,ET548
425000
--HSDV:0.011, VSDV:0.015, STATUS:FIXED,
SATS:11, PDOP:1.431, HDOP:0.800, VDOP:1.187
--DT07-09-2022
--TM10:20:58
GPS,PN570,LA41.094648861140,LN20.46498771
2340,EL934.580000,--OG
--GS,PN570,N 4557723.5070,E
482025.0615,EL890.9964,--OG
--
GT,PN570,SW2217,ST548444000,EW2217,ET548
444000
--HSDV:0.011, VSDV:0.015, STATUS:FIXED,
SATS:11, PDOP:1.430, HDOP:0.800, VDOP:1.185
--DT07-09-2022
--TM10:21:16
GPS,PN571,LA41.094611320700,LN20.46500981
2560,EL935.224000,--OG
--GS,PN571,N 4557711.9147,E
482030.1838,EL891.6405,--OG
--
GT,PN571,SW2217,ST548465000,EW2217,ET548
465000
--HSDV:0.011, VSDV:0.015, STATUS:FIXED,
SATS:11, PDOP:1.427, HDOP:0.800, VDOP:1.182
--DT07-09-2022
--TM10:21:38
GPS,PN572,LA41.094588728000,LN20.46502280
9460,EL935.668000,--OG
--GS,PN572,N 4557704.9385,E
482033.1958,EL892.0845,--OG
--
GT,PN572,SW2217,ST548498000,EW2217,ET548
498000
--HSDV:0.011, VSDV:0.015, STATUS:FIXED,
SATS:11, PDOP:1.424, HDOP:0.800, VDOP:1.178
--DT07-09-2022
--TM10:22:10
GPS,PN573,LA41.094553348880,LN20.46504271
4220,EL936.581000,--OG
--GS,PN573,N 4557694.0142,E
482037.8082,EL892.9976,--OG
--
GT,PN573,SW2217,ST548522000,EW2217,ET548
522000
--HSDV:0.011, VSDV:0.015, STATUS:FIXED,
SATS:11, PDOP:1.421, HDOP:0.800, VDOP:1.175
--DT07-09-2022
--TM10:22:34
GPS,PN574,LA41.094537298700,LN20.46505192
9080,EL937.008000,--OG
--GS,PN574,N 4557689.0581,E
482039.9437,EL893.4246,--OG
--
GT,PN574,SW2217,ST548547000,EW2217,ET548
547000
--HSDV:0.011, VSDV:0.015, STATUS:FIXED,
SATS:11, PDOP:1.419, HDOP:0.800, VDOP:1.172
--DT07-09-2022
--TM10:22:59
GPS,PN575,LA41.094519636380,LN20.46506167
2960,EL937.391000,--OG
--GS,PN575,N 4557683.6045,E
482042.2013,EL893.8077,--OG
--
GT,PN575,SW2217,ST548569000,EW2217,ET548
569000
--HSDV:0.011, VSDV:0.015, STATUS:FIXED,
SATS:11, PDOP:1.417, HDOP:0.800, VDOP:1.169
--DT07-09-2022
--TM10:23:22
GPS,PN576,LA41.094500543000,LN20.46507254
3700,EL937.560000,--OG
--GS,PN576,N 4557677.7088,E
482044.7204,EL893.9767,--OG
--
GT,PN576,SW2217,ST548585000,EW2217,ET548
585000
--HSDV:0.011, VSDV:0.015, STATUS:FIXED,
SATS:11, PDOP:1.846, HDOP:0.800, VDOP:1.664
--DT07-09-2022
--TM10:23:38
GPS,PN577,LA41.094519913160,LN20.46508242
1140,EL937.223000,--OG
--GS,PN577,N 4557683.6777,E
482047.0379,EL893.6394,--OG
--
GT,PN577,SW2217,ST548609000,EW2217,ET548
609000
--HSDV:0.015, VSDV:0.018, STATUS:FIXED,
SATS:7, PDOP:2.126, HDOP:1.700, VDOP:1.276
--DT07-09-2022
--TM10:24:02
GPS,PN578,LA41.094534736580,LN20.46509013
6540,EL937.039000,--OG
--GS,PN578,N 4557688.2454,E
482048.8479,EL893.4551,--OG
--
GT,PN578,SW2217,ST548648000,EW2217,ET548
648000
--HSDV:0.011, VSDV:0.016, STATUS:FIXED,
SATS:10, PDOP:1.447, HDOP:0.800, VDOP:1.206
--DT07-09-2022
--TM10:24:40
GPS,PN579,LA41.094547100720,LN20.46510379
3620,EL937.141000,--OG
--GS,PN579,N 4557692.0511,E
482052.0409,EL893.5567,--OG
--
GT,PN579,SW2217,ST548662000,EW2217,ET548
662000
--HSDV:0.011, VSDV:0.016, STATUS:FIXED,
SATS:11, PDOP:1.407, HDOP:0.800, VDOP:1.158
--DT07-09-2022
--TM10:24:55
GPS,PN580,LA41.094558051860,LN20.46511558
0140,EL937.894000,--OG
--GS,PN580,N 4557695.4220,E
482054.7969,EL894.3093,--OG
--
GT,PN580,SW2217,ST548679000,EW2217,ET548
679000
--HSDV:0.011, VSDV:0.016, STATUS:FIXED,
SATS:11, PDOP:1.405, HDOP:0.800, VDOP:1.155
--DT07-09-2022
--TM10:25:12
GPS,PN581,LA41.094577547840,LN20.46513992
2800,EL938.061000,--OG
--GS,PN581,N 4557701.4212,E
482060.4864,EL894.4757,--OG

ГЕО ПРЕМЕР ИНЖЕНЕРИНГ

ул. Димитар Влахов бр. 22/6 Охрид

046 280 111 070 264 819 070 391 013

e-mail: geo_premer_inzenering@yahoo.com

--
GT,PN581,SW2217,ST548697000,EW2217,ET548697000
--HSDV:0.011, VSDV:0.016, STATUS:FIXED, SATS:11, PDOP:1.403, HDOP:0.800, VDOP:1.153
--DT07-09-2022
--TM10:25:30
GPS,PN582,LA41.094592451840,LN20.465160124980,EL938.330000,--OG
--GS,PN582,N 4557706.0065,E 482065.2071,EL894.7442,--OG
--
GT,PN582,SW2217,ST548712000,EW2217,ET548712000
--HSDV:0.011, VSDV:0.016, STATUS:FIXED, SATS:11, PDOP:1.402, HDOP:0.800, VDOP:1.151
--DT07-09-2022
--TM10:25:44
GPS,PN583,LA41.094602062160,LN20.465174200320,EL938.397000,--OG
--GS,PN583,N 4557708.9625,E 482068.4955,EL894.8109,--OG
--
GT,PN583,SW2217,ST548726000,EW2217,ET548726000
--HSDV:0.012, VSDV:0.017, STATUS:FIXED, SATS:11, PDOP:1.400, HDOP:0.800, VDOP:1.149
--DT07-09-2022
--TM10:25:58
GPS,PN584,LA41.094612269060,LN20.465189612460,EL938.421000,--OG
--GS,PN584,N 4557712.1017,E 482072.0960,EL894.8345,--OG
--
GT,PN584,SW2217,ST548739000,EW2217,ET548739000
--HSDV:0.011, VSDV:0.016, STATUS:FIXED, SATS:11, PDOP:1.398, HDOP:0.800, VDOP:1.147
--DT07-09-2022
--TM10:26:12
GPS,PN585,LA41.094629592920,LN20.465216381460,EL938.461000,--OG
--GS,PN585,N 4557717.4295,E 482078.3493,EL894.8739,--OG
--
GT,PN585,SW2217,ST548759000,EW2217,ET548759000
--HSDV:0.011, VSDV:0.016, STATUS:FIXED, SATS:11, PDOP:1.397, HDOP:0.800, VDOP:1.145
--DT07-09-2022
--TM10:26:32
GPS,PN586,LA41.094650827220,LN20.465249148360,EL938.458000,--OG
--GS,PN586,N 4557723.9600,E 482086.0037,EL894.8701,--OG
--
GT,PN586,SW2217,ST548779000,EW2217,ET548779000
--HSDV:0.011, VSDV:0.016, STATUS:FIXED, SATS:11, PDOP:1.394, HDOP:0.800, VDOP:1.142
--DT07-09-2022
--TM10:26:52
GPS,PN587,LA41.094666365600,LN20.465275933800,EL938.465000,--OG
--GS,PN587,N 4557728.7370,E 482092.2595,EL894.8765,--OG
--
GT,PN587,SW2217,ST548802000,EW2217,ET548802000
--HSDV:0.011, VSDV:0.016, STATUS:FIXED, SATS:11, PDOP:1.436, HDOP:0.800, VDOP:1.193
--DT07-09-2022
--TM10:27:14
GPS,PN588,LA41.094678341900,LN20.465303991120,EL938.468000,--OG
--GS,PN588,N 4557732.4147,E 482098.8089,EL894.8789,--OG
--
GT,PN588,SW2217,ST548817000,EW2217,ET548817000
--HSDV:0.011, VSDV:0.016, STATUS:FIXED, SATS:10, PDOP:1.436, HDOP:0.800, VDOP:1.192
--DT07-09-2022
--TM10:27:30
GPS,PN589,LA41.094688200860,LN20.465325771960,EL938.804000,--OG
--GS,PN589,N 4557735.4429,E 482103.8936,EL895.2144,--OG
--
GT,PN589,SW2217,ST548835000,EW2217,ET548835000
--HSDV:0.011, VSDV:0.016, STATUS:FIXED, SATS:11, PDOP:1.388, HDOP:0.800, VDOP:1.134
--DT07-09-2022
--TM10:27:48
GPS,PN590,LA41.094699427580,LN20.465352771720,EL938.769000,--OG
--GS,PN590,N 4557738.8899,E 482110.1959,EL895.1789,--OG
--
GT,PN590,SW2217,ST548854000,EW2217,ET548854000
--HSDV:0.011, VSDV:0.016, STATUS:FIXED, SATS:10, PDOP:1.410, HDOP:0.800, VDOP:1.161
--DT07-09-2022
--TM10:28:07
GPS,PN591,LA41.094712323560,LN20.465384029740,EL939.002000,--OG
--GS,PN591,N 4557742.8493,E 482117.4921,EL895.4112,--OG
--
GT,PN591,SW2217,ST548871000,EW2217,ET548871000
--HSDV:0.011, VSDV:0.017, STATUS:FIXED, SATS:9, PDOP:1.946, HDOP:1.100, VDOP:1.605
--DT07-09-2022
--TM10:28:24
GPS,PN592,LA41.094726478040,LN20.465424870720,EL939.027000,--OG
--GS,PN592,N 4557747.1914,E 482127.0231,EL895.4354,--OG
--
GT,PN592,SW2217,ST548893000,EW2217,ET548893000
--HSDV:0.011, VSDV:0.017, STATUS:FIXED, SATS:8, PDOP:2.182, HDOP:1.100, VDOP:1.884
--DT07-09-2022
--TM10:28:46
GPS,PN593,LA41.094736654220,LN20.465455489020,EL939.081000,--OG
--GS,PN593,N 4557750.3123,E 482134.1680,EL895.4888,--OG
--
GT,PN593,SW2217,ST548908000,EW2217,ET548908000
--HSDV:0.011, VSDV:0.017, STATUS:FIXED, SATS:8, PDOP:2.194, HDOP:1.100, VDOP:1.898
--DT07-09-2022
--TM10:29:00
GPS,PN594,LA41.094756140360,LN20.465504090820,EL939.280000,--OG
--GS,PN594,N 4557756.2943,E 482145.5121,EL895.6868,--OG
--
GT,PN594,SW2217,ST548928000,EW2217,ET548928000
--HSDV:0.011, VSDV:0.018, STATUS:FIXED, SATS:8, PDOP:2.197, HDOP:1.100, VDOP:1.902
--DT07-09-2022
--TM10:29:20
GPS,PN595,LA41.094768811940,LN20.465531113020,EL939.601000,--OG
--GS,PN595,N 4557760.1870,E 482151.8207,EL896.0072,--OG
--
GT,PN595,SW2217,ST548941000,EW2217,ET548941000
--HSDV:0.011, VSDV:0.018, STATUS:FIXED, SATS:7, PDOP:2.251, HDOP:1.200, VDOP:1.904
--DT07-09-2022
--TM10:29:34
GPS,PN596,LA41.094785427920,LN20.465563857840,EL939.804000,--OG
--GS,PN596,N 4557765.2931,E 482159.4664,EL896.2095,--OG
--
GT,PN596,SW2217,ST548959000,EW2217,ET548959000
--HSDV:0.011, VSDV:0.018, STATUS:FIXED, SATS:8, PDOP:2.191, HDOP:1.100, VDOP:1.895
--DT07-09-2022
--TM10:29:52
GPS,PN597,LA41.094810238880,LN20.465611129860,EL940.023000,--OG
--GS,PN597,N 4557772.9184,E 482170.5045,EL896.4275,--OG
--
GT,PN597,SW2217,ST548979000,EW2217,ET548979000
--HSDV:0.011, VSDV:0.018, STATUS:FIXED, SATS:8, PDOP:2.194, HDOP:1.100, VDOP:1.898
--DT07-09-2022
--TM10:30:12
GPS,PN598,LA41.094826569560,LN20.465645902680,EL940.091000,--OG
--GS,PN598,N 4557777.9352,E 482178.6226,EL896.4947,--OG
--
GT,PN598,SW2217,ST548996000,EW2217,ET548996000
--HSDV:0.011, VSDV:0.018, STATUS:FIXED, SATS:8, PDOP:2.197, HDOP:1.100, VDOP:1.902
--DT07-09-2022
--TM10:30:29
GPS,PN599,LA41.094846133040,LN20.465692431720,EL940.311000,--OG
--GS,PN599,N 4557783.9424,E 482189.4835,EL896.7138,--OG
--
GT,PN599,SW2217,ST549017000,EW2217,ET549017000
--HSDV:0.011, VSDV:0.018, STATUS:FIXED, SATS:8, PDOP:2.200, HDOP:1.100, VDOP:1.905
--DT07-09-2022
--TM10:30:49
GPS,PN600,LA41.094854333660,LN20.465712603360,EL940.351000,--OG
--GS,PN600,N 4557786.4601,E 482194.1918,EL896.7533,--OG
--
GT,PN600,SW2217,ST549126000,EW2217,ET549126000
--HSDV:0.011, VSDV:0.019, STATUS:FIXED, SATS:8, PDOP:2.216, HDOP:1.100, VDOP:1.924
--DT07-09-2022
--TM10:32:39
GPS,PN601,LA41.094864887780,LN20.465736273000,EL940.379000,--OG
--GS,PN601,N 4557789.7017,E 482199.7173,EL896.7808,--OG
--
GT,PN601,SW2217,ST549139000,EW2217,ET549139000
--HSDV:0.011, VSDV:0.019, STATUS:FIXED, SATS:8, PDOP:2.218, HDOP:1.100, VDOP:1.926
--DT07-09-2022
--TM10:32:52
GPS,PN602,LA41.094882010100,LN20.465768156460,EL940.513000,--OG
--GS,PN602,N 4557794.9644,E 482207.1624,EL896.9141,--OG
--
GT,PN602,SW2217,ST549154000,EW2217,ET549154000
--HSDV:0.011, VSDV:0.019, STATUS:FIXED, SATS:8, PDOP:2.232, HDOP:1.100, VDOP:1.942
--DT07-09-2022
--TM10:33:06
GPS,PN603,LA41.094895263620,LN20.465792088540,EL940.507000,--OG
--GS,PN603,N 4557799.0385,E 482212.7511,EL896.9076,--OG
--
GT,PN603,SW2217,ST549169000,EW2217,ET549169000
--HSDV:0.011, VSDV:0.019, STATUS:FIXED, SATS:8, PDOP:2.222, HDOP:1.100, VDOP:1.931
--DT07-09-2022

ГЕО ПРЕМЕР ИНЖЕНЕРИНГ

ул. Димитар Влахов бр. 22/6 Охрид

046 280 111 070 264 819 070 391 013

e-mail: geo_premer_inzenering@yahoo.com

--TM10:33:21
GPS,PN604,LA41.094912243560,LN20.46581267
4240,EL940.649000,--OG
--GS,PN604,N 4557804.2640,E
482217.5627,EL897.0491,--OG
--
GT,PN604,SW2217,ST549183000,EW2217,ET549
183000
--HSDV:0.011, VSDV:0.020, STATUS:FIXED,
SATS:8, PDOP:2.224, HDOP:1.100, VDOP:1.933
--DT07-09-2022
--TM10:33:36
GPS,PN605,LA41.094919571720,LN20.46582316
4340,EL940.660000,--OG
--GS,PN605,N 4557806.5182,E
482220.0135,EL897.0598,--OG
--
GT,PN605,SW2217,ST549193000,EW2217,ET549
193000
--HSDV:0.013, VSDV:0.020, STATUS:FIXED,
SATS:8, PDOP:2.226, HDOP:1.100, VDOP:1.935
--DT07-09-2022
--TM10:33:46
GPS,PN606,LA41.094936628880,LN20.46583963
0980,EL940.860000,--OG
--GS,PN606,N 4557811.7699,E
482223.8650,EL897.2593,--OG
--
GT,PN606,SW2217,ST549207000,EW2217,ET549
207000
--HSDV:0.012, VSDV:0.020, STATUS:FIXED,
SATS:8, PDOP:2.228, HDOP:1.100, VDOP:1.938
--DT07-09-2022
--TM10:34:00
GPS,PN607,LA41.094969496160,LN20.46586861
2360,EL941.190000,--OG
--GS,PN607,N 4557821.8908,E
482230.6458,EL897.5885,--OG
--
GT,PN607,SW2217,ST549225000,EW2217,ET549
225000
--HSDV:0.013, VSDV:0.020, STATUS:FIXED,
SATS:8, PDOP:2.243, HDOP:1.100, VDOP:1.955
--DT07-09-2022
--TM10:34:18
GPS,PN608,LA41.094993687620,LN20.46588897
3540,EL941.212000,--OG
--GS,PN608,N 4557829.3408,E
482235.4105,EL897.6099,--OG
--
GT,PN608,SW2217,ST549243000,EW2217,ET549
243000
--HSDV:0.011, VSDV:0.019, STATUS:FIXED,
SATS:8, PDOP:2.234, HDOP:1.100, VDOP:1.944
--DT07-09-2022
--TM10:34:36
GPS,PN609,LA41.095011472940,LN20.46590194
6980,EL941.260000,--OG
--GS,PN609,N 4557834.8191,E
482238.4482,EL897.6574,--OG
--
GT,PN609,SW2217,ST549257000,EW2217,ET549
257000
--HSDV:0.011, VSDV:0.019, STATUS:FIXED,
SATS:8, PDOP:2.236, HDOP:1.100, VDOP:1.947
--DT07-09-2022
--TM10:34:50
GPS,PN610,LA41.095039083500,LN20.46591910
6620,EL941.510000,--OG
--GS,PN610,N 4557843.3255,E
482242.4693,EL897.9068,--OG
--
GT,PN610,SW2217,ST549275000,EW2217,ET549
275000
--HSDV:0.011, VSDV:0.019, STATUS:FIXED,
SATS:8, PDOP:2.252, HDOP:1.100, VDOP:1.965
--DT07-09-2022
--TM10:35:08
GPS,PN611,LA41.095088240120,LN20.46595302
5280,EL941.820000,--OG
--GS,PN611,N 4557858.4681,E
482250.4134,EL898.2157,--OG
--
GT,PN611,SW2217,ST549296000,EW2217,ET549
296000
--HSDV:0.011, VSDV:0.019, STATUS:FIXED,
SATS:7, PDOP:2.305, HDOP:1.200, VDOP:1.968
--DT07-09-2022
--TM10:35:29
GPS,PN612,LA41.095117672700,LN20.46596946
1080,EL942.241000,--OG
--GS,PN612,N 4557867.5369,E
482254.2672,EL898.6360,--OG
--
GT,PN612,SW2217,ST549311000,EW2217,ET549
311000
--HSDV:0.011, VSDV:0.021, STATUS:FIXED,
SATS:7, PDOP:2.308, HDOP:1.200, VDOP:1.972
--DT07-09-2022
--TM10:35:44
GPS,PN613,LA41.095164321860,LN20.46599186
0280,EL942.661000,--OG
--GS,PN613,N 4557881.9128,E
482259.5242,EL899.0551,--OG
--
GT,PN613,SW2217,ST549331000,EW2217,ET549
331000
--HSDV:0.016, VSDV:0.023, STATUS:FIXED,
SATS:7, PDOP:2.310, HDOP:1.200, VDOP:1.974
--DT07-09-2022
--TM10:36:04
GPS,PN614,LA41.095195362620,LN20.47000695
0280,EL942.975000,--OG
--GS,PN614,N 4557891.4785,E
482263.0655,EL899.3685,--OG
--
GT,PN614,SW2217,ST549349000,EW2217,ET549
349000
--HSDV:0.011, VSDV:0.020, STATUS:FIXED,
SATS:7, PDOP:2.315, HDOP:1.200, VDOP:1.980
--DT07-09-2022
--TM10:36:22
GPS,PN615,LA41.095232889380,LN20.47002344
4340,EL942.670000,--OG
--GS,PN615,N 4557903.0439,E
482266.9390,EL899.0628,--OG
--
GT,PN615,SW2217,ST549380000,EW2217,ET549
380000
--HSDV:0.011, VSDV:0.020, STATUS:FIXED,
SATS:7, PDOP:2.320, HDOP:1.200, VDOP:1.986
--DT07-09-2022
--TM10:36:53
GPS,PN616,LA41.095265517200,LN20.47003928
3860,EL943.078000,--OG
--GS,PN616,N 4557913.0987,E
482270.6562,EL899.4701,--OG
--
GT,PN616,SW2217,ST549398000,EW2217,ET549
398000
--HSDV:0.019, VSDV:0.024, STATUS:FIXED,
SATS:7, PDOP:2.321, HDOP:1.200, VDOP:1.987
--DT07-09-2022
--TM10:37:11
GPS,PN617,LA41.095288059740,LN20.47005453
9220,EL943.204000,--OG
--GS,PN617,N 4557920.0431,E
482274.2294,EL899.5956,--OG
--
GT,PN617,SW2217,ST549416000,EW2217,ET549
416000
--HSDV:0.011, VSDV:0.020, STATUS:FIXED,
SATS:7, PDOP:2.327, HDOP:1.200, VDOP:1.994
--DT07-09-2022
--TM10:37:29
GPS,PN618,LA41.095297475120,LN20.47002874
1740,EL942.935000,--OG
--GS,PN618,N 4557922.9622,E
482268.2234,EL899.3269,--OG
--
GT,PN618,SW2217,ST549434000,EW2217,ET549
434000
--HSDV:0.011, VSDV:0.020, STATUS:FIXED,
SATS:7, PDOP:2.331, HDOP:1.200, VDOP:1.998
--DT07-09-2022
--TM10:37:47
GPS,PN619,LA41.095309905620,LN20.46599198
8200,EL942.388000,--OG
--GS,PN619,N 4557926.8177,E
482259.6660,EL898.7803,--OG
--
GT,PN619,SW2217,ST549450000,EW2217,ET549
450000
--HSDV:0.012, VSDV:0.021, STATUS:FIXED,
SATS:7, PDOP:2.333, HDOP:1.200, VDOP:2.001
--DT07-09-2022
--TM10:38:03
GPS,PN620,LA41.095323088940,LN20.46595583
7900,EL941.966000,--OG
--GS,PN620,N 4557930.9050,E
482251.2497,EL898.3587,--OG
--
GT,PN620,SW2217,ST549465000,EW2217,ET549
465000
--HSDV:0.011, VSDV:0.020, STATUS:FIXED,
SATS:7, PDOP:2.336, HDOP:1.200, VDOP:2.004
--DT07-09-2022
--TM10:38:18
GPS,PN621,LA41.095344671720,LN20.46589593
4980,EL941.184000,--OG
--GS,PN621,N 4557937.5970,E
482237.3034,EL897.5775,--OG
--
GT,PN621,SW2217,ST549486000,EW2217,ET549
486000
--HSDV:0.011, VSDV:0.020, STATUS:FIXED,
SATS:7, PDOP:2.340, HDOP:1.200, VDOP:2.009
--DT07-09-2022
--TM10:38:39
GPS,PN622,LA41.095358019680,LN20.46585886
0800,EL940.466000,--OG
--GS,PN622,N 4557941.7357,E
482228.6719,EL896.8599,--OG
--
GT,PN622,SW2217,ST549503000,EW2217,ET549
503000
--HSDV:0.011, VSDV:0.020, STATUS:FIXED,
SATS:7, PDOP:2.344, HDOP:1.200, VDOP:2.013
--DT07-09-2022
--TM10:38:55
GPS,PN623,LA41.095367982620,LN20.46586715
9820,EL940.627000,--T
--GS,PN623,N 4557944.8039,E
482230.6140,EL897.0206,--T
--
GT,PN623,SW2217,ST549521000,EW2217,ET549
521000
--HSDV:0.013, VSDV:0.021, STATUS:FIXED,
SATS:7, PDOP:2.345, HDOP:1.200, VDOP:2.015
--DT07-09-2022
--TM10:39:13
GPS,PN624,LA41.095404065780,LN20.46589759
5840,EL941.099000,--T
--GS,PN624,N 4557955.9160,E
482237.7362,EL897.4917,--T
--
GT,PN624,SW2217,ST549535000,EW2217,ET549
535000
--HSDV:0.011, VSDV:0.021, STATUS:FIXED,
SATS:7, PDOP:2.350, HDOP:1.200, VDOP:2.020
--DT07-09-2022
--TM10:39:28
GPS,PN625,LA41.095444381340,LN20.46594154
3380,EL941.505000,--T
--GS,PN625,N 4557968.3257,E
482248.0111,EL897.8965,--T
--
GT,PN625,SW2217,ST549555000,EW2217,ET549
555000
--HSDV:0.011, VSDV:0.021, STATUS:FIXED,
SATS:7, PDOP:2.353, HDOP:1.200, VDOP:2.024
--DT07-09-2022
--TM10:39:47
GPS,PN626,LA41.095480027940,LN20.47000883
4400,EL942.727000,--T
--GS,PN626,N 4557979.2817,E
482263.7235,EL899.1170,--T

ГЕО ПРЕМЕР ИНЖЕНЕРИНГ

ул. Димитар Влахов бр. 22/6 Охрид

046 280 111 070 264 819 070 391 013

e-mail: geo_premer_inzenering@yahoo.com

--
GT,PN626,SW2217,ST549574000,EW2217,ET549574000
--HSDV:0.011, VSDV:0.021, STATUS:FIXED, SATS:7, PDOP:2.356, HDOP:1.200, VDOP:2.028
--DT07-09-2022
--TM10:40:07
GPS,PN627,LA41.095524566840,LN20.470053646000,EL942.997000,--T
--GS,PN627,N 4557992.9937,E 482274.2029,EL899.3857,--T
--
GT,PN627,SW2217,ST549594000,EW2217,ET549594000
--HSDV:0.011, VSDV:0.021, STATUS:FIXED, SATS:7, PDOP:2.361, HDOP:1.200, VDOP:2.033
--DT07-09-2022
--TM10:40:26
GPS,PN628,LA41.095558079180,LN20.470115065840,EL943.807000,--T
--GS,PN628,N 4558003.2948,E 482288.5451,EL900.1943,--T
--
GT,PN628,SW2217,ST549614000,EW2217,ET549614000
--HSDV:0.011, VSDV:0.021, STATUS:FIXED, SATS:7, PDOP:2.364, HDOP:1.200, VDOP:2.037
--DT07-09-2022
--TM10:40:47
GPS,PN629,LA41.095627176680,LN20.470169360500,EL944.968000,--T
--GS,PN629,N 4558024.5764,E 482301.2537,EL901.3536,--T
--
GT,PN629,SW2217,ST549638000,EW2217,ET549638000
--HSDV:0.011, VSDV:0.021, STATUS:FIXED, SATS:6, PDOP:3.672, HDOP:1.600, VDOP:3.305
--DT07-09-2022
--TM10:41:10
GPS,PN630,LA41.095676867780,LN20.470238869000,EL946.750000,--T
--GS,PN630,N 4558039.8633,E 482317.4936,EL903.1338,--T
--
GT,PN630,SW2217,ST549662000,EW2217,ET549662000
--HSDV:0.012, VSDV:0.023, STATUS:FIXED, SATS:6, PDOP:3.679, HDOP:1.600, VDOP:3.313
--DT07-09-2022
--TM10:41:35
GPS,PN631,LA41.095659227480,LN20.470251537520,EL946.803000,--
--GS,PN631,N 4558034.4148,E 482320.4330,EL903.1868,--
--
GT,PN631,SW2217,ST549739000,EW2217,ET549739000
--HSDV:0.011, VSDV:0.021, STATUS:FIXED, SATS:7, PDOP:2.389, HDOP:1.200, VDOP:2.066
--DT07-09-2022
--TM10:42:51
GPS,PN632,LA41.095659694940,LN20.470244390440,EL946.720000,--
--GS,PN632,N 4558034.5632,E 482318.7674,EL903.1039,--
--
GT,PN632,SW2217,ST549745000,EW2217,ET549745000
--HSDV:0.011, VSDV:0.021, STATUS:FIXED, SATS:7, PDOP:2.390, HDOP:1.200, VDOP:2.067
--DT07-09-2022
--TM10:42:58
GPS,PN633,LA41.095660700060,LN20.470237195660,EL946.686000,--
--GS,PN633,N 4558034.8773,E 482317.0911,EL903.0700,--
--
GT,PN633,SW2217,ST549754000,EW2217,ET549754000
--HSDV:0.011, VSDV:0.021, STATUS:FIXED, SATS:7, PDOP:2.392, HDOP:1.200, VDOP:2.069
--DT07-09-2022
--TM10:43:07
GPS,PN634,LA41.095635276740,LN20.470224776500,EL946.422000,--
--GS,PN634,N 4558027.0428,E 482314.1769,EL902.8065,--
--
GT,PN634,SW2217,ST549767000,EW2217,ET549767000
--HSDV:0.012, VSDV:0.022, STATUS:FIXED, SATS:7, PDOP:2.394, HDOP:1.200, VDOP:2.072
--DT07-09-2022
--TM10:43:20
GPS,PN635,LA41.095632066080,LN20.470232456680,EL946.483000,--
--GS,PN635,N 4558026.0480,E 482315.9646,EL902.8674,--
--
GT,PN635,SW2217,ST549775000,EW2217,ET549775000
--HSDV:0.021, VSDV:0.042, STATUS:FIXED, SATS:7, PDOP:2.396, HDOP:1.200, VDOP:2.074
--DT07-09-2022
--TM10:43:28
GPS,PN636,LA41.095628006900,LN20.470240542400,EL946.646000,--
--GS,PN636,N 4558024.7913,E 482317.8462,EL903.0304,--
--
GT,PN636,SW2217,ST549785000,EW2217,ET549785000
--HSDV:0.011, VSDV:0.022, STATUS:FIXED, SATS:6, PDOP:2.836, HDOP:1.600, VDOP:2.341
--DT07-09-2022
--TM10:43:38
GPS,PN637,LA41.095588086440,LN20.470221175000,EL946.205000,--
--GS,PN637,N 4558012.4891,E 482313.3012,EL902.5902,--
--
GT,PN637,SW2217,ST549807000,EW2217,ET549807000
--HSDV:0.014, VSDV:0.034, STATUS:FIXED, SATS:5, PDOP:6.710, HDOP:1.800, VDOP:6.464
--DT07-09-2022
--TM10:43:59
GPS,PN638,LA41.095540172720,LN20.470193597620,EL945.588000,--
--GS,PN638,N 4557997.7262,E 482306.8364,EL901.9742,--
--
GT,PN638,SW2217,ST549859000,EW2217,ET549859000
--HSDV:0.011, VSDV:0.022, STATUS:FIXED, SATS:7, PDOP:2.413, HDOP:1.200, VDOP:2.093
--DT07-09-2022
--TM10:44:51
GPS,PN639,LA41.095539227240,LN20.470195133140,EL945.581000,--
--GS,PN639,N 4557997.4337,E 482307.1936,EL901.9672,--
--
GT,PN639,SW2217,ST550107000,EW2217,ET550107000
--HSDV:0.015, VSDV:0.032, STATUS:FIXED, SATS:6, PDOP:3.374, HDOP:1.500, VDOP:3.022
--DT07-09-2022
--TM10:49:02
GPS,PN640,LA41.095539074480,LN20.470200446920,EL945.464000,--
--GS,PN640,N 4557997.3834,E 482308.4321,EL901.8501,--
--
GT,PN640,SW2217,ST550116000,EW2217,ET550116000
--HSDV:0.018, VSDV:0.046, STATUS:FIXED, SATS:6, PDOP:3.380, HDOP:1.500, VDOP:3.029
--DT07-09-2022
--TM10:49:09
GPS,PN641,LA41.095537976840,LN20.470208200420,EL945.729000,--
--GS,PN641,N 4557997.0404,E 482310.2385,EL902.1150,--
--
GT,PN641,SW2217,ST550125000,EW2217,ET550125000
--HSDV:0.016, VSDV:0.034, STATUS:FIXED, SATS:5, PDOP:3.454, HDOP:1.600, VDOP:3.061
--DT07-09-2022
--TM10:49:18
GPS,PN642,LA41.095514497340,LN20.470203240100,EL945.483000,--
--GS,PN642,N 4557989.8011,E 482309.0643,EL901.8694,--
--
GT,PN642,SW2217,ST550138000,EW2217,ET550138000
--HSDV:0.016, VSDV:0.037, STATUS:FIXED, SATS:7, PDOP:3.273, HDOP:1.200, VDOP:3.045
--DT07-09-2022
--TM10:49:30
GPS,PN643,LA41.095514306120,LN20.470197146740,EL945.336000,--
--GS,PN643,N 4557989.7456,E 482307.6438,EL901.7225,--
--
GT,PN643,SW2217,ST550146000,EW2217,ET550146000
--HSDV:0.016, VSDV:0.033, STATUS:FIXED, SATS:7, PDOP:2.471, HDOP:1.200, VDOP:2.160
--DT07-09-2022
--TM10:49:38
GPS,PN644,LA41.095514481920,LN20.470191167500,EL945.286000,--
--GS,PN644,N 4557989.8033,E 482306.2503,EL901.6726,--
--
GT,PN644,SW2217,ST550153000,EW2217,ET550153000
--HSDV:0.016, VSDV:0.032, STATUS:FIXED, SATS:7, PDOP:2.473, HDOP:1.200, VDOP:2.162
--DT07-09-2022
--TM10:49:45
GPS,PN645,LA41.095473570140,LN20.470176621280,EL944.765000,--
--GS,PN645,N 4557977.1926,E 482302.8283,EL901.1523,--
--
GT,PN645,SW2217,ST550168000,EW2217,ET550168000
--HSDV:0.016, VSDV:0.032, STATUS:FIXED, SATS:7, PDOP:2.475, HDOP:1.200, VDOP:2.165
--DT07-09-2022
--TM10:50:01
GPS,PN646,LA41.095470745880,LN20.470182321100,EL944.785000,--
--GS,PN646,N 4557976.3181,E 482304.1547,EL901.1723,--
--
GT,PN646,SW2217,ST550176000,EW2217,ET550176000
--HSDV:0.015, VSDV:0.032, STATUS:FIXED, SATS:7, PDOP:2.478, HDOP:1.200, VDOP:2.168
--DT07-09-2022
--TM10:50:08
GPS,PN647,LA41.095468356920,LN20.470188125380,EL944.869000,--
--GS,PN647,N 4557975.5779,E 482305.5058,EL901.2562,--
--
GT,PN647,SW2217,ST550183000,EW2217,ET550183000
--HSDV:0.015, VSDV:0.031, STATUS:FIXED, SATS:7, PDOP:2.478, HDOP:1.200, VDOP:2.168
--DT07-09-2022
--TM10:50:16
GPS,PN648,LA41.095428308780,LN20.470166697040,EL944.286000,--
--GS,PN648,N 4557963.2375,E 482300.4803,EL900.6741,--
--
GT,PN648,SW2217,ST550202000,EW2217,ET550202000
--HSDV:0.015, VSDV:0.030, STATUS:FIXED, SATS:7, PDOP:2.482, HDOP:1.200, VDOP:2.173
--DT07-09-2022

ГЕО ПРЕМЕР ИНЖЕНЕРИНГ

ул. Димитар Влахов бр. 22/6 Охрид

046 280 111 070 264 819 070 391 013

e-mail: geo_premer_inzenering@yahoo.com

--TM10:50:34
GPS,PN649,LA41.095430048240,LN20.470153638700,EL944.315000,--
--GS,PN649,N 4557963.7816,E 482297.4378,EL900.7033,--
--
GT,PN649,SW2217,ST550210000,EW2217,ET550210000
--HSDV:0.015, VSDV:0.030, STATUS:FIXED, SATS:7, PDOP:2.484, HDOP:1.200, VDOP:2.175
--DT07-09-2022
--TM10:50:43
GPS,PN650,LA41.095427343920,LN20.470159032040,EL944.271000,--
--GS,PN650,N 4557962.9444,E 482298.6929,EL900.6592,--
--
GT,PN650,SW2217,ST550219000,EW2217,ET550219000
--HSDV:0.015, VSDV:0.030, STATUS:FIXED, SATS:7, PDOP:2.486, HDOP:1.200, VDOP:2.177
--DT07-09-2022
--TM10:50:52
GPS,PN651,LA41.095389214400,LN20.470145316400,EL943.941000,--
--GS,PN651,N 4557951.1913,E 482295.4666,EL900.3299,--
--
GT,PN651,SW2217,ST550236000,EW2217,ET550236000
--HSDV:0.022, VSDV:0.054, STATUS:FIXED, SATS:6, PDOP:3.427, HDOP:1.400, VDOP:3.128
--DT07-09-2022
--TM10:51:08
GPS,PN652,LA41.095390873760,LN20.470139053060,EL943.916000,--
--GS,PN652,N 4557951.7068,E 482294.0079,EL900.3050,--
--
GT,PN652,SW2217,ST550243000,EW2217,ET550243000
--HSDV:0.016, VSDV:0.040, STATUS:FIXED, SATS:6, PDOP:3.432, HDOP:1.400, VDOP:3.134
--DT07-09-2022
--TM10:51:16
GPS,PN653,LA41.095392449120,LN20.470132585900,EL943.958000,--
--GS,PN653,N 4557952.1965,E 482292.5017,EL900.3471,--
--
GT,PN653,SW2217,ST550252000,EW2217,ET550252000
--HSDV:0.016, VSDV:0.034, STATUS:FIXED, SATS:7, PDOP:3.363, HDOP:1.200, VDOP:3.142
--DT07-09-2022
--TM10:51:24
GPS,PN654,LA41.095361056700,LN20.470116512140,EL943.655000,--
--GS,PN654,N 4557942.5229,E 482288.7309,EL900.0447,--
--
GT,PN654,SW2217,ST550266000,EW2217,ET550266000
--HSDV:0.016, VSDV:0.034, STATUS:FIXED, SATS:7, PDOP:2.495, HDOP:1.200, VDOP:2.188
--DT07-09-2022
--TM10:51:38
GPS,PN655,LA41.095357911800,LN20.470121859580,EL943.689000,--
--GS,PN655,N 4557941.5497,E 482289.9750,EL900.0787,--
--
GT,PN655,SW2217,ST550274000,EW2217,ET550274000
--HSDV:0.015, VSDV:0.033, STATUS:FIXED, SATS:7, PDOP:2.496, HDOP:1.200, VDOP:2.189
--DT07-09-2022
--TM10:51:47
GPS,PN656,LA41.095355051360,LN20.470127065600,EL943.745000,--
--GS,PN656,N 4557940.6644,E 482291.1862,EL900.1346,--
--
GT,PN656,SW2217,ST550282000,EW2217,ET550282000
--HSDV:0.015, VSDV:0.032, STATUS:FIXED, SATS:7, PDOP:2.498, HDOP:1.200, VDOP:2.191
--DT07-09-2022
--TM10:51:54
GPS,PN657,LA41.095323030800,LN20.470104868900,EL943.534000,--
--GS,PN657,N 4557930.8006,E 482285.9878,EL899.9244,--
--
GT,PN657,SW2217,ST550297000,EW2217,ET550297000
--HSDV:0.016, VSDV:0.036, STATUS:FIXED, SATS:6, PDOP:3.817, HDOP:1.700, VDOP:3.417
--DT07-09-2022
--TM10:52:09
GPS,PN658,LA41.095324240520,LN20.470098781660,EL943.531000,--
--GS,PN658,N 4557931.1773,E 482284.5698,EL899.9214,--
--
GT,PN658,SW2217,ST550304000,EW2217,ET550304000
--HSDV:0.016, VSDV:0.035, STATUS:FIXED, SATS:6, PDOP:2.777, HDOP:1.700, VDOP:2.196
--DT07-09-2022
--TM10:52:17
GPS,PN659,LA41.095327052960,LN20.470093258000,EL943.482000,--
--GS,PN659,N 4557932.0480,E 482283.2844,EL899.8725,--
--
GT,PN659,SW2217,ST550311000,EW2217,ET550311000
--HSDV:0.016, VSDV:0.036, STATUS:FIXED, SATS:6, PDOP:3.817, HDOP:1.700, VDOP:3.417
--DT07-09-2022
--TM10:52:24
GPS,PN660,LA41.095292489900,LN20.470064949040,EL943.201000,--
--GS,PN660,N 4557921.4035,E 482276.6593,EL899.5924,--
--
GT,PN660,SW2217,ST550327000,EW2217,ET550327000
--HSDV:0.019, VSDV:0.053, STATUS:FIXED, SATS:5, PDOP:5.297, HDOP:1.900, VDOP:4.944
--DT07-09-2022
--TM10:52:40
GPS,PN661,LA41.095286307560,LN20.470073773600,EL943.143000,--
--GS,PN661,N 4557919.4914,E 482278.7115,EL899.5343,--
--
GT,PN661,SW2217,ST550339000,EW2217,ET550339000
--HSDV:0.016, VSDV:0.036, STATUS:FIXED, SATS:5, PDOP:3.554, HDOP:1.500, VDOP:3.222
--DT07-09-2022
--TM10:52:52
GPS,PN662,LA41.095241738960,LN20.470049075080,EL942.767000,--
--GS,PN662,N 4557905.7587,E 482272.9201,EL899.1593,--
--
GT,PN662,SW2217,ST550358000,EW2217,ET550358000
--HSDV:0.018, VSDV:0.039, STATUS:FIXED, SATS:6, PDOP:3.528, HDOP:1.400, VDOP:3.238
--DT07-09-2022
--TM10:53:11
GPS,PN663,LA41.095242758720,LN20.470042049320,EL942.725000,--
--GS,PN663,N 4557906.0773,E 482271.2833,EL899.1174,--
--
GT,PN663,SW2217,ST550367000,EW2217,ET550367000
--HSDV:0.016, VSDV:0.035, STATUS:FIXED, SATS:7, PDOP:2.515, HDOP:1.200, VDOP:2.210
--DT07-09-2022
--TM10:53:20
GPS,PN664,LA41.095243417040,LN20.470034689840,EL942.742000,--
--GS,PN664,N 4557906.2846,E 482269.5683,EL899.1345,--
--
GT,PN664,SW2217,ST550375000,EW2217,ET550375000
--HSDV:0.018, VSDV:0.036, STATUS:FIXED, SATS:7, PDOP:2.516, HDOP:1.200, VDOP:2.211
--DT07-09-2022
--TM10:53:28
GPS,PN665,LA41.095213679180,LN20.470022394040,EL942.567000,--
--GS,PN665,N 4557897.1192,E 482266.6794,EL898.9600,--
--
GT,PN665,SW2217,ST550391000,EW2217,ET550391000
--HSDV:0.016, VSDV:0.035, STATUS:FIXED, SATS:7, PDOP:2.519, HDOP:1.200, VDOP:2.215
--DT07-09-2022
--TM10:53:44
GPS,PN666,LA41.095211070500,LN20.470028895820,EL942.583000,--
--GS,PN666,N 4557896.3108,E 482268.1929,EL898.9760,--
--
GT,PN666,SW2217,ST550399000,EW2217,ET550399000
--HSDV:0.019, VSDV:0.036, STATUS:FIXED, SATS:7, PDOP:2.519, HDOP:1.200, VDOP:2.215
--DT07-09-2022
--TM10:53:52
GPS,PN667,LA41.095208564900,LN20.470037104840,EL942.573000,--
--GS,PN667,N 4557895.5332,E 482270.1045,EL898.9659,--
--
GT,PN667,SW2217,ST550407000,EW2217,ET550407000
--HSDV:0.016, VSDV:0.034, STATUS:FIXED, SATS:7, PDOP:2.522, HDOP:1.200, VDOP:2.218
--DT07-09-2022
--TM10:54:00
GPS,PN668,LA41.095205950340,LN20.470065900460,EL942.435000,--
--GS,PN668,N 4557894.7100,E 482276.8145,EL898.8275,--
--
GT,PN668,SW2217,ST550422000,EW2217,ET550422000
--HSDV:0.015, VSDV:0.032, STATUS:FIXED, SATS:7, PDOP:2.524, HDOP:1.200, VDOP:2.221
--DT07-09-2022
--TM10:54:14
GPS,PN669,LA41.095191648920,LN20.470113959080,EL941.839000,--
--GS,PN669,N 4557890.2708,E 482288.0057,EL898.2309,--
--
GT,PN669,SW2217,ST550437000,EW2217,ET550437000
--HSDV:0.015, VSDV:0.032, STATUS:FIXED, SATS:7, PDOP:2.528, HDOP:1.200, VDOP:2.225
--DT07-09-2022
--TM10:54:30
GPS,PN670,LA41.095175609780,LN20.470153365640,EL941.114000,--
--GS,PN670,N 4557885.3007,E 482297.1787,EL897.5055,--
--
GT,PN670,SW2217,ST550453000,EW2217,ET550453000
--HSDV:0.015, VSDV:0.031, STATUS:FIXED, SATS:7, PDOP:2.531, HDOP:1.200, VDOP:2.228
--DT07-09-2022
--TM10:54:46
GPS,PN671,LA41.095124776700,LN20.470226484820,EL938.700000,--
--GS,PN671,N 4557869.5789,E 482314.1832,EL895.0912,--

ГЕО ПРЕМЕР ИНЖЕНЕРИНГ

ул. Димитар Влахов бр. 22/6 Охрид

046 280 111 070 264 819 070 391 013

e-mail: geo_premer_inzenering@yahoo.com

--
GT,PN671,SW2217,ST550479000,EW2217,ET550479000
--HSDV:0.016, VSDV:0.031, STATUS:FIXED, SATS:8, PDOP:2.240, HDOP:1.200, VDOP:1.892
--DT07-09-2022
--TM10:55:12
GPS,PN672,LA41.095191067940,LN20.470026748300,EL942.718000,--
--GS,PN672,N 4557890.1423,E 482267.6770,EL899.1112,--
--
GT,PN672,SW2217,ST550631000,EW2217,ET550631000
--HSDV:0.014, VSDV:0.027, STATUS:FIXED, SATS:8, PDOP:2.277, HDOP:1.200, VDOP:1.935
--DT07-09-2022
--TM10:57:43
GPS,PN673,LA41.095192036280,LN20.470018928500,EL942.715000,--
--GS,PN673,N 4557890.4455,E 482265.8550,EL899.1083,--
--
GT,PN673,SW2217,ST550638000,EW2217,ET550638000
--HSDV:0.013, VSDV:0.027, STATUS:FIXED, SATS:7, PDOP:2.346, HDOP:1.200, VDOP:2.016
--DT07-09-2022
--TM10:57:51
GPS,PN674,LA41.095192946720,LN20.470011132040,EL942.779000,--
--GS,PN674,N 4557890.7309,E 482264.0384,EL899.1724,--
--
GT,PN674,SW2217,ST550644000,EW2217,ET550644000
--HSDV:0.013, VSDV:0.027, STATUS:FIXED, SATS:8, PDOP:2.280, HDOP:1.200, VDOP:1.939
--DT07-09-2022
--TM10:57:56
GPS,PN675,LA41.095178223260,LN20.470004437600,EL942.717000,--
--GS,PN675,N 4557886.1933,E 482262.4666,EL899.1107,--
--
GT,PN675,SW2217,ST550654000,EW2217,ET550654000
--HSDV:0.013, VSDV:0.027, STATUS:FIXED, SATS:7, PDOP:3.766, HDOP:1.200, VDOP:3.570
--DT07-09-2022
--TM10:58:07
GPS,PN676,LA41.095174531160,LN20.470011418660,EL942.657000,--
--GS,PN676,N 4557885.0504,E 482264.0910,EL899.0507,--
--
GT,PN676,SW2217,ST550660000,EW2217,ET550660000
--HSDV:0.013, VSDV:0.027, STATUS:FIXED, SATS:7, PDOP:2.563, HDOP:1.200, VDOP:2.265
--DT07-09-2022
--TM10:58:13
GPS,PN677,LA41.095172518640,LN20.470016538880,EL942.707000,--
--GS,PN677,N 4557884.4267,E 482265.2830,EL899.1006,--
--
GT,PN677,SW2217,ST550667000,EW2217,ET550667000
--HSDV:0.013, VSDV:0.027, STATUS:FIXED, SATS:7, PDOP:2.564, HDOP:1.200, VDOP:2.266
--DT07-09-2022
--TM10:58:20
GPS,PN678,LA41.095163425160,LN20.470048779280,EL943.080000,--
--GS,PN678,N 4557881.6031,E 482272.7910,EL899.4732,--
--
GT,PN678,SW2217,ST550681000,EW2217,ET550681000
--HSDV:0.013, VSDV:0.027, STATUS:FIXED, SATS:7, PDOP:3.795, HDOP:1.200, VDOP:3.600
--DT07-09-2022
--TM10:58:34
GPS,PN679,LA41.095156241360,LN20.470094410540,EL941.167000,--
--GS,PN679,N 4557879.3608,E 482283.4218,EL897.5597,--
--
GT,PN679,SW2217,ST550694000,EW2217,ET550694000
--HSDV:0.013, VSDV:0.028, STATUS:FIXED, SATS:7, PDOP:2.569, HDOP:1.200, VDOP:2.271
--DT07-09-2022
--TM10:58:46
GPS,PN680,LA41.095117417940,LN20.470095228940,EL941.042000,--
--GS,PN680,N 4557867.3853,E 482283.5827,EL897.4352,--
--
GT,PN680,SW2217,ST550707000,EW2217,ET550707000
--HSDV:0.013, VSDV:0.028, STATUS:FIXED, SATS:7, PDOP:2.570, HDOP:1.200, VDOP:2.273
--DT07-09-2022
--TM10:59:00
GPS,PN681,LA41.095112134340,LN20.470069265620,EL942.275000,--
--GS,PN681,N 4557865.7707,E 482277.5268,EL898.6686,--
--
GT,PN681,SW2217,ST550719000,EW2217,ET550719000
--HSDV:0.013, VSDV:0.027, STATUS:FIXED, SATS:8, PDOP:2.297, HDOP:1.200, VDOP:1.959
--DT07-09-2022
--TM10:59:12
GPS,PN682,LA41.095143972800,LN20.470009430140,EL942.668000,--
--GS,PN682,N 4557875.6259,E 482263.6040,EL899.0621,--
--
GT,PN682,SW2217,ST550739000,EW2217,ET550739000
--HSDV:0.013, VSDV:0.028, STATUS:FIXED, SATS:7, PDOP:2.575, HDOP:1.200, VDOP:2.278
--DT07-09-2022
--TM10:59:32
GPS,PN683,LA41.095143143600,LN20.470002325720,EL942.376000,--
--GS,PN683,N 4557875.3743,E 482261.9474,EL898.7702,--
--
GT,PN683,SW2217,ST550746000,EW2217,ET550746000
--HSDV:0.013, VSDV:0.028, STATUS:FIXED, SATS:7, PDOP:2.576, HDOP:1.200, VDOP:2.279
--DT07-09-2022
--TM10:59:39
GPS,PN684,LA41.095144454180,LN20.465996150160,EL942.354000,--
--GS,PN684,N 4557875.7821,E 482260.5089,EL898.7483,--
--
GT,PN684,SW2217,ST550752000,EW2217,ET550752000
--HSDV:0.013, VSDV:0.029, STATUS:FIXED, SATS:7, PDOP:2.576, HDOP:1.200, VDOP:2.279
--DT07-09-2022
--TM10:59:45
GPS,PN685,LA41.095146085700,LN20.465986653720,EL942.397000,--
--GS,PN685,N 4557876.2909,E 482258.2966,EL898.7914,--
--
GT,PN685,SW2217,ST550759000,EW2217,ET550759000
--HSDV:0.013, VSDV:0.029, STATUS:FIXED, SATS:7, PDOP:2.577, HDOP:1.200, VDOP:2.281
--DT07-09-2022
--TM10:59:52
GPS,PN686,LA41.095109478140,LN20.465971974960,EL941.968000,--
--GS,PN686,N 4557865.0079,E 482254.8469,EL898.3631,--
--
GT,PN686,SW2217,ST550773000,EW2217,ET550773000
--HSDV:0.013, VSDV:0.028, STATUS:FIXED, SATS:8, PDOP:2.308, HDOP:1.200, VDOP:1.971
--DT07-09-2022
--TM11:00:05
GPS,PN687,LA41.095105399280,LN20.465981735880,EL942.040000,--
--GS,PN687,N 4557863.7441,E 482257.1189,EL898.4350,--
--
GT,PN687,SW2217,ST550780000,EW2217,ET550780000
--HSDV:0.013, VSDV:0.029, STATUS:FIXED, SATS:6, PDOP:2.420, HDOP:1.400, VDOP:1.974
--DT07-09-2022
--TM11:00:13
GPS,PN688,LA41.095102927760,LN20.465989613400,EL942.100000,--
--GS,PN688,N 4557862.9772,E 482258.9533,EL898.4949,--
--
GT,PN688,SW2217,ST550788000,EW2217,ET550788000
--HSDV:0.016, VSDV:0.029, STATUS:FIXED, SATS:7, PDOP:2.628, HDOP:1.300, VDOP:2.284
--DT07-09-2022
--TM11:00:21
GPS,PN689,LA41.095074976280,LN20.465976666240,EL941.861000,--
--GS,PN689,N 4557854.3631,E 482255.9138,EL898.2565,--
--
GT,PN689,SW2217,ST550800000,EW2217,ET550800000
--HSDV:0.014, VSDV:0.031, STATUS:FIXED, SATS:6, PDOP:4.011, HDOP:1.400, VDOP:3.759
--DT07-09-2022
--TM11:00:33
GPS,PN690,LA41.095077049100,LN20.465966576340,EL941.742000,--
--GS,PN690,N 4557855.0084,E 482253.5635,EL898.1376,--
--
GT,PN690,SW2217,ST550808000,EW2217,ET550808000
--HSDV:0.013, VSDV:0.028, STATUS:FIXED, SATS:8, PDOP:2.314, HDOP:1.200, VDOP:1.979
--DT07-09-2022
--TM11:00:41
GPS,PN691,LA41.095078672520,LN20.465951717880,EL941.719000,--
--GS,PN691,N 4557855.5177,E 482250.1013,EL898.1148,--
--
GT,PN691,SW2217,ST550818000,EW2217,ET550818000
--HSDV:0.013, VSDV:0.028, STATUS:FIXED, SATS:8, PDOP:2.317, HDOP:1.200, VDOP:1.982
--DT07-09-2022
--TM11:00:51
GPS,PN692,LA41.095051485680,LN20.465934134040,EL941.506000,--
--GS,PN692,N 4557847.1422,E 482245.9817,EL897.9024,--
--
GT,PN692,SW2217,ST550832000,EW2217,ET550832000
--HSDV:0.013, VSDV:0.028, STATUS:FIXED, SATS:8, PDOP:2.320, HDOP:1.200, VDOP:1.985
--DT07-09-2022
--TM11:01:05
GPS,PN693,LA41.095047282860,LN20.465942824800,EL941.516000,--
--GS,PN693,N 4557845.8408,E 482248.0042,EL897.9124,--
--
GT,PN693,SW2217,ST550839000,EW2217,ET550839000
--HSDV:0.013, VSDV:0.028, STATUS:FIXED, SATS:8, PDOP:2.322, HDOP:1.200, VDOP:1.988
--DT07-09-2022

ГЕО ПРЕМЕР ИНЖЕНЕРИНГ

ул. Димитар Влахов бр. 22/6 Охрид

046 280 111 070 264 819 070 391 013

e-mail: geo_premer_inzenering@yahoo.com

--TM11:01:12
GPS,PN694,LA41.095042524740,LN20.46595351
1520,EL941.653000,--
--GS,PN694,N 4557844.3670,E
482250.4916,EL898.0492,--
--
GT,PN694,SW2217,ST550848000,EW2217,ET550
848000
--HSDV:0.013, VSDV:0.028, STATUS:FIXED,
SATS:7, PDOP:2.376, HDOP:1.300, VDOP:1.989
--DT07-09-2022
--TM11:01:21
GPS,PN695,LA41.095035071180,LN20.46597062
3940,EL941.808000,--
--GS,PN695,N 4557842.0580,E
482254.4747,EL898.2041,--
--
GT,PN695,SW2217,ST550856000,EW2217,ET550
856000
--HSDV:0.016, VSDV:0.029, STATUS:FIXED,
SATS:8, PDOP:2.588, HDOP:1.200, VDOP:2.293
--DT07-09-2022
--TM11:01:29
GPS,PN696,LA41.095027154120,LN20.47000131
1780,EL941.351000,--
--GS,PN696,N 4557839.5982,E
482261.6218,EL897.7467,--
--
GT,PN696,SW2217,ST550868000,EW2217,ET550
868000
--HSDV:0.013, VSDV:0.028, STATUS:FIXED,
SATS:7, PDOP:2.380, HDOP:1.300, VDOP:1.993
--DT07-09-2022
--TM11:01:40
GPS,PN697,LA41.095071695360,LN20.47004449
8820,EL941.518000,--
--GS,PN697,N 4557853.3117,E
482271.7227,EL897.9125,--
--
GT,PN697,SW2217,ST550888000,EW2217,ET550
888000
--HSDV:0.016, VSDV:0.032, STATUS:FIXED,
SATS:7, PDOP:2.639, HDOP:1.300, VDOP:2.297
--DT07-09-2022
--TM11:02:01
GPS,PN698,LA41.095047516320,LN20.47006540
5580,EL940.601000,--
--GS,PN698,N 4557845.8416,E
482276.5773,EL896.9955,--
--
GT,PN698,SW2217,ST550899000,EW2217,ET550
899000
--HSDV:0.013, VSDV:0.028, STATUS:FIXED,
SATS:8, PDOP:4.079, HDOP:1.200, VDOP:3.899
--DT07-09-2022
--TM11:02:12
GPS,PN699,LA41.095021893740,LN20.47006954
7380,EL939.975000,--
--GS,PN699,N 4557837.9359,E
482277.5231,EL896.3698,--
--
GT,PN699,SW2217,ST550914000,EW2217,ET550
914000
--HSDV:0.013, VSDV:0.028, STATUS:FIXED,
SATS:8, PDOP:2.335, HDOP:1.200, VDOP:2.003
--DT07-09-2022
--TM11:02:27
GPS,PN700,LA41.095003221500,LN20.47002791
0080,EL940.489000,--
--GS,PN700,N 4557832.2007,E
482267.8033,EL896.8846,--
--
GT,PN700,SW2217,ST550928000,EW2217,ET550
928000
--HSDV:0.013, VSDV:0.028, STATUS:FIXED,
SATS:8, PDOP:2.338, HDOP:1.200, VDOP:2.006
--DT07-09-2022
--TM11:02:41
GPS,PN701,LA41.095006973960,LN20.46598691
5260,EL941.086000,--
--GS,PN701,N 4557833.3820,E
482258.2505,EL897.4822,--
--
GT,PN701,SW2217,ST550942000,EW2217,ET550
942000
--HSDV:0.013, VSDV:0.028, STATUS:FIXED,
SATS:8, PDOP:2.341, HDOP:1.200, VDOP:2.010
--DT07-09-2022
--TM11:02:55
GPS,PN702,LA41.095006799000,LN20.46592547
0760,EL941.319000,--
--GS,PN702,N 4557833.3637,E
482243.9279,EL897.7161,--
--
GT,PN702,SW2217,ST550966000,EW2217,ET550
966000
--HSDV:0.013, VSDV:0.029, STATUS:FIXED,
SATS:8, PDOP:2.473, HDOP:1.200, VDOP:2.162
--DT07-09-2022
--TM11:03:19
GPS,PN703,LA41.095009315760,LN20.46591514
1040,EL941.194000,--
--GS,PN703,N 4557834.1460,E
482241.5221,EL897.5913,--
--
GT,PN703,SW2217,ST550974000,EW2217,ET550
974000
--HSDV:0.013, VSDV:0.028, STATUS:FIXED,
SATS:8, PDOP:2.345, HDOP:1.200, VDOP:2.015
--DT07-09-2022
--TM11:03:27
GPS,PN704,LA41.095010615240,LN20.46590625
1320,EL941.255000,--
--GS,PN704,N 4557834.5520,E
482239.4509,EL897.6524,--
--
GT,PN704,SW2217,ST550981000,EW2217,ET550
981000
--HSDV:0.013, VSDV:0.028, STATUS:FIXED,
SATS:8, PDOP:2.347, HDOP:1.200, VDOP:2.017
--DT07-09-2022
--TM11:03:34
GPS,PN705,LA41.094976459340,LN20.46588288
8040,EL940.986000,--
--GS,PN705,N 4557824.0303,E
482233.9787,EL897.3842,--
--
GT,PN705,SW2217,ST550995000,EW2217,ET550
995000
--HSDV:0.013, VSDV:0.028, STATUS:FIXED,
SATS:8, PDOP:2.350, HDOP:1.200, VDOP:2.020
--DT07-09-2022
--TM11:03:47
GPS,PN706,LA41.094972707900,LN20.46588705
3900,EL940.918000,--
--GS,PN706,N 4557822.8708,E
482234.9469,EL897.3162,--
--
GT,PN706,SW2217,ST551047000,EW2217,ET551
047000
--HSDV:0.008, VSDV:0.017, STATUS:FIXED,
SATS:8, PDOP:2.357, HDOP:1.200, VDOP:2.029
--DT07-09-2022
--TM11:04:40
GPS,PN707,LA41.094968931500,LN20.46589295
0160,EL941.000000,--
--GS,PN707,N 4557821.7025,E
482236.3184,EL897.3981,--
--
GT,PN707,SW2217,ST551056000,EW2217,ET551
056000
--HSDV:0.009, VSDV:0.021, STATUS:FIXED,
SATS:8, PDOP:2.359, HDOP:1.200, VDOP:2.031
--DT07-09-2022
--TM11:04:49
GPS,PN708,LA41.094946185200,LN20.46587390
8560,EL940.877000,--
--GS,PN708,N 4557814.6975,E
482231.8623,EL897.2757,--
--
GT,PN708,SW2217,ST551073000,EW2217,ET551
073000
--HSDV:0.011, VSDV:0.024, STATUS:FIXED,
SATS:8, PDOP:2.362, HDOP:1.200, VDOP:2.034
--DT07-09-2022
--TM11:05:05
GPS,PN709,LA41.094948127400,LN20.46586653
8880,EL940.817000,--
--GS,PN709,N 4557815.3009,E
482230.1460,EL897.2158,--
--
GT,PN709,SW2217,ST551080000,EW2217,ET551
080000
--HSDV:0.011, VSDV:0.023, STATUS:FIXED,
SATS:8, PDOP:2.362, HDOP:1.200, VDOP:2.035
--DT07-09-2022
--TM11:05:13
GPS,PN710,LA41.094951395600,LN20.46585823
4640,EL940.859000,--
--GS,PN710,N 4557816.3138,E
482228.2128,EL897.2579,--
--
GT,PN710,SW2217,ST551086000,EW2217,ET551
086000
--HSDV:0.011, VSDV:0.023, STATUS:FIXED,
SATS:8, PDOP:2.363, HDOP:1.200, VDOP:2.036
--DT07-09-2022
--TM11:05:19
GPS,PN711,LA41.094931968320,LN20.46590115
3900,EL940.460000,--
--GS,PN711,N 4557810.2965,E
482238.2021,EL896.8585,--
--
GT,PN711,SW2217,ST551105000,EW2217,ET551
105000
--HSDV:0.011, VSDV:0.023, STATUS:FIXED,
SATS:7, PDOP:2.417, HDOP:1.300, VDOP:2.038
--DT07-09-2022
--TM11:05:37
GPS,PN712,LA41.094940196600,LN20.46595525
6860,EL939.823000,--
--GS,PN712,N 4557812.8030,E
482250.8196,EL896.2206,--
--
GT,PN712,SW2217,ST551119000,EW2217,ET551
119000
--HSDV:0.011, VSDV:0.024, STATUS:FIXED,
SATS:8, PDOP:2.368, HDOP:1.200, VDOP:2.041
--DT07-09-2022
--TM11:05:52
GPS,PN713,LA41.094970355360,LN20.47000324
0120,EL939.905000,--
--GS,PN713,N 4557822.0775,E
482262.0275,EL896.3014,--
--
GT,PN713,SW2217,ST551138000,EW2217,ET551
138000
--HSDV:0.013, VSDV:0.025, STATUS:FIXED,
SATS:8, PDOP:2.370, HDOP:1.200, VDOP:2.044
--DT07-09-2022
--TM11:06:10
GPS,PN714,LA41.094903988160,LN20.46583531
4580,EL940.632000,--
--GS,PN714,N 4557801.7044,E
482222.8337,EL897.0318,--
--
GT,PN714,SW2217,ST551191000,EW2217,ET551
191000
--HSDV:0.012, VSDV:0.027, STATUS:FIXED,
SATS:8, PDOP:2.429, HDOP:1.300, VDOP:2.052
--DT07-09-2022
--TM11:07:04
GPS,PN715,LA41.094908021120,LN20.46582544
3140,EL940.587000,--
--GS,PN715,N 4557802.9541,E
482220.5358,EL896.9869,--
--
GT,PN715,SW2217,ST551199000,EW2217,ET551
199000
--HSDV:0.012, VSDV:0.027, STATUS:FIXED,
SATS:8, PDOP:2.429, HDOP:1.300, VDOP:2.052
--DT07-09-2022
--TM11:07:12
GPS,PN716,LA41.094910918880,LN20.46581694
8520,EL940.593000,--
--GS,PN716,N 4557803.8529,E
482218.5580,EL896.9930,--

ГЕО ПРЕМЕР ИНЖЕНЕРИНГ

ул. Димитар Влахов бр. 22/6 Охрид

046 280 111 070 264 819 070 391 013

e-mail: geo_premer_inzenering@yahoo.com

--
GT,PN716,SW2217,ST551207000,EW2217,ET551207000
--HSDV:0.013, VSDV:0.027, STATUS:FIXED, SATS:8, PDOP:2.430, HDOP:1.300, VDOP:2.053
--DT07-09-2022
--TM11:07:20
GPS,PN717,LA41.094879767240,LN20.465778885600,EL940.362000,--
--GS,PN717,N 4557794.2664,E 482209.6616,EL896.7630,--
--
GT,PN717,SW2217,ST551224000,EW2217,ET551224000
--HSDV:0.012, VSDV:0.027, STATUS:FIXED, SATS:8, PDOP:2.432, HDOP:1.300, VDOP:2.055
--DT07-09-2022
--TM11:07:37
GPS,PN718,LA41.094875488820,LN20.465781609600,EL940.365000,--
--GS,PN718,N 4557792.9451,E 482210.2933,EL896.7660,--
--
GT,PN718,SW2217,ST551231000,EW2217,ET551231000
--HSDV:0.012, VSDV:0.026, STATUS:FIXED, SATS:8, PDOP:2.433, HDOP:1.300, VDOP:2.056
--DT07-09-2022
--TM11:07:43
GPS,PN719,LA41.094869503220,LN20.465785261140,EL940.394000,--
--GS,PN719,N 4557791.0968,E 482211.1398,EL896.7950,--
--
GT,PN719,SW2217,ST551238000,EW2217,ET551238000
--HSDV:0.013, VSDV:0.027, STATUS:FIXED, SATS:8, PDOP:2.433, HDOP:1.300, VDOP:2.057
--DT07-09-2022
--TM11:07:51
GPS,PN720,LA41.094840697400,LN20.465726272500,EL940.223000,--
--GS,PN720,N 4557782.2460,E 482197.3675,EL896.6253,--
--
GT,PN720,SW2217,ST551255000,EW2217,ET551255000
--HSDV:0.012, VSDV:0.026, STATUS:FIXED, SATS:8, PDOP:2.435, HDOP:1.300, VDOP:2.059
--DT07-09-2022
--TM11:08:08
GPS,PN721,LA41.094845207840,LN20.465719955880,EL940.156000,--
--GS,PN721,N 4557783.6410,E 482195.8986,EL896.5584,--
--
GT,PN721,SW2217,ST551264000,EW2217,ET551264000
--HSDV:0.012, VSDV:0.026, STATUS:FIXED, SATS:8, PDOP:2.436, HDOP:1.300, VDOP:2.060
--DT07-09-2022
--TM11:08:16
GPS,PN722,LA41.094848824880,LN20.465716191960,EL940.186000,--
--GS,PN722,N 4557784.7588,E 482195.0240,EL896.5884,--
--
GT,PN722,SW2217,ST551271000,EW2217,ET551271000
--HSDV:0.011, VSDV:0.025, STATUS:FIXED, SATS:8, PDOP:2.436, HDOP:1.300, VDOP:2.060
--DT07-09-2022
--TM11:08:24
--DT07-10-2022
--TM08:29:10
--User Defined: MKD_Ohrid
--Equipment: S9 III GNSS SN:STNS92172029
--Antenna Type: [HX-GS425A NONE],RA0.0930m,SHMP0.0620m,L10.0850m,L20.0890m,--L1/L2 Integrated Antenna
--Localization File: None
--Geoid Separation File: None
--GPS Scale: 1.00000000
--Scale Point not used
--RTK Method: RTCM V3.0, Device: Internal GSM, Network: NTRIP iMAX-Auto
--Entered HR: 1.8000, Vertical LS,HR1.8850
GPS,PN723,LA41.094244608620,LN20.474162458480,EL776.142000,--
--GS,PN723,N 4557595.8643,E 483230.9850,EL732.4912,--
--
GT,PN723,SW2218,ST23315000,EW2218,ET23315000
--HSDV:0.011, VSDV:0.020, STATUS:FIXED, SATS:7, PDOP:2.117, HDOP:1.200, VDOP:1.744
--DT07-10-2022
--TM08:29:13
GPS,PN724,LA41.094241877780,LN20.474173835380,EL775.089000,--
--GS,PN724,N 4557595.0157,E 483233.6350,EL731.4381,--
--
GT,PN724,SW2218,ST23330000,EW2218,ET23330000
--HSDV:0.022, VSDV:0.041, STATUS:FIXED, SATS:6, PDOP:3.058, HDOP:1.400, VDOP:2.719
--DT07-10-2022
--TM08:29:25
GPS,PN725,LA41.094241826300,LN20.474178206020,EL774.250000,--
--GS,PN725,N 4557594.9974,E 483234.6537,EL730.5991,--
--
GT,PN725,SW2218,ST23345000,EW2218,ET23345000
--HSDV:0.024, VSDV:0.045, STATUS:FIXED, SATS:7, PDOP:2.117, HDOP:1.200, VDOP:1.744
--DT07-10-2022
--TM08:29:41
GPS,PN726,LA41.094241401860,LN20.474180284120,EL774.211000,--OG
--GS,PN726,N 4557594.8653,E 483235.1378,EL730.5601,--OG
--
GT,PN726,SW2218,ST23371000,EW2218,ET23371000
--HSDV:0.022, VSDV:0.040, STATUS:FIXED, SATS:8, PDOP:2.061, HDOP:1.100, VDOP:1.743
--DT07-10-2022
--TM08:30:07
GPS,PN727,LA41.094241206080,LN20.474152819060,EL776.235000,--
--GS,PN727,N 4557594.8201,E 483228.7356,EL732.5844,--
--
GT,PN727,SW2218,ST23404000,EW2218,ET23404000
--HSDV:0.014, VSDV:0.025, STATUS:FIXED, SATS:7, PDOP:2.822, HDOP:1.400, VDOP:2.450
--DT07-10-2022
--TM08:30:39
GPS,PN728,LA41.094240885980,LN20.474144375560,EL776.301000,--
--GS,PN728,N 4557594.7260,E 483226.7672,EL732.6506,--
--
GT,PN728,SW2218,ST23414000,EW2218,ET23414000
--HSDV:0.013, VSDV:0.023, STATUS:FIXED, SATS:7, PDOP:2.824, HDOP:1.400, VDOP:2.452
--DT07-10-2022
--TM08:30:49
GPS,PN729,LA41.094237425240,LN20.474131243480,EL777.387000,--
--GS,PN729,N 4557593.6658,E 483223.7036,EL733.7367,--
--
GT,PN729,SW2218,ST23426000,EW2218,ET23426000
--HSDV:0.013, VSDV:0.023, STATUS:FIXED, SATS:7, PDOP:2.826, HDOP:1.400, VDOP:2.455
--DT07-10-2022
--TM08:31:01
GPS,PN730,LA41.094233726540,LN20.474107108360,EL779.319000,--
--GS,PN730,N 4557592.5383,E 483218.0750,EL735.6691,--
--
GT,PN730,SW2218,ST23445000,EW2218,ET23445000
--HSDV:0.013, VSDV:0.024, STATUS:FIXED, SATS:6, PDOP:2.954, HDOP:1.500, VDOP:2.545
--DT07-10-2022
--TM08:31:21
GPS,PN731,LA41.094240131360,LN20.474082256660,EL780.853000,--
--GS,PN731,N 4557594.5276,E 483212.2868,EL737.2033,--
--
GT,PN731,SW2218,ST23471000,EW2218,ET23471000
--HSDV:0.019, VSDV:0.037, STATUS:FIXED, SATS:7, PDOP:2.832, HDOP:1.400, VDOP:2.462
--DT07-10-2022
--TM08:31:46
GPS,PN732,LA41.094163619600,LN20.474070350260,EL785.958000,--
--GS,PN732,N 4557570.9345,E 483209.4560,EL742.3092,--
--
GT,PN732,SW2218,ST23632000,EW2218,ET23632000
--HSDV:0.013, VSDV:0.025, STATUS:FIXED, SATS:6, PDOP:2.950, HDOP:1.600, VDOP:2.478
--DT07-10-2022
--TM08:34:27
GPS,PN733,LA41.094154110440,LN20.474044251940,EL788.258000,--
--GS,PN733,N 4557568.0159,E 483203.3656,EL744.6096,--
--
GT,PN733,SW2218,ST23691000,EW2218,ET23691000
--HSDV:0.019, VSDV:0.044, STATUS:FIXED, SATS:7, PDOP:2.799, HDOP:1.300, VDOP:2.479
--DT07-10-2022
--TM08:35:27
GPS,PN734,LA41.094141244820,LN20.474019890080,EL789.934000,--
--GS,PN734,N 4557564.0610,E 483197.6775,EL746.2860,--
--
GT,PN734,SW2218,ST23710000,EW2218,ET23710000
--HSDV:0.014, VSDV:0.029, STATUS:FIXED, SATS:7, PDOP:2.799, HDOP:1.300, VDOP:2.479
--DT07-10-2022
--TM08:35:45
GPS,PN735,LA41.094136259720,LN20.474040599260,EL789.272000,--
--GS,PN735,N 4557562.5119,E 483202.5012,EL745.6238,--
--
GT,PN735,SW2218,ST23724000,EW2218,ET23724000
--HSDV:0.014, VSDV:0.029, STATUS:FIXED, SATS:7, PDOP:2.799, HDOP:1.300, VDOP:2.479
--DT07-10-2022
--TM08:35:59
GPS,PN736,LA41.094126855440,LN20.473999486720,EL790.782000,--
--GS,PN736,N 4557559.6339,E 483192.9109,EL747.1345,--
--
GT,PN736,SW2218,ST23742000,EW2218,ET23742000
--HSDV:0.023, VSDV:0.053, STATUS:FIXED, SATS:6, PDOP:2.977, HDOP:1.600, VDOP:2.511
--DT07-10-2022
--TM08:36:17
GPS,PN737,LA41.094128150420,LN20.473960124620,EL792.114000,--
--GS,PN737,N 4557560.0551,E 483183.7365,EL748.4670,--

ГЕО ПРЕМЕР ИНЖЕНЕРИНГ

ул. Димитар Влахов бр. 22/6 Охрид

046 280 111 070 264 819 070 391 013

e-mail: geo_premer_inzenering@yahoo.com

--
GT,PN737,SW2218,ST23758000,EW2218,ET2375
8000
--HSDV:0.016, VSDV:0.030, STATUS:FIXED,
SATS:6, PDOP:2.976, HDOP:1.600, VDOP:2.509
--DT07-10-2022
--TM08:36:33
GPS,PN738,LA41.094119955200,LN20.47393087
2400,EL792.688000,--
--GS,PN738,N 4557557.5435,E
483176.9117,EL749.0415,--
--
GT,PN738,SW2218,ST23771000,EW2218,ET2377
1000
--HSDV:0.015, VSDV:0.030, STATUS:FIXED,
SATS:5, PDOP:3.694, HDOP:1.700, VDOP:3.280
--DT07-10-2022
--TM08:36:47
GPS,PN739,LA41.094139957520,LN20.47389186
3220,EL793.675000,--
--GS,PN739,N 4557563.7347,E
483167.8332,EL750.0288,--
--
GT,PN739,SW2218,ST23788000,EW2218,ET2378
8000
--HSDV:0.016, VSDV:0.030, STATUS:FIXED,
SATS:6, PDOP:3.211, HDOP:1.400, VDOP:2.890
--DT07-10-2022
--TM08:37:03
GPS,PN740,LA41.094154180820,LN20.47385926
6420,EL794.547000,--
--GS,PN740,N 4557568.1399,E
483160.2452,EL750.9011,--
--
GT,PN740,SW2218,ST23803000,EW2218,ET2380
3000
--HSDV:0.014, VSDV:0.028, STATUS:FIXED,
SATS:7, PDOP:2.796, HDOP:1.300, VDOP:2.475
--DT07-10-2022
--TM08:37:19
GPS,PN741,LA41.094180795140,LN20.47386789
4360,EL794.613000,--
--GS,PN741,N 4557576.3443,E
483162.2759,EL750.9666,--
--
GT,PN741,SW2218,ST23819000,EW2218,ET2381
9000
--HSDV:0.014, VSDV:0.028, STATUS:FIXED,
SATS:6, PDOP:2.966, HDOP:1.600, VDOP:2.498
--DT07-10-2022
--TM08:37:35
GPS,PN742,LA41.094199841780,LN20.47387322
5000,EL794.226000,--
--GS,PN742,N 4557582.2162,E
483163.5323,EL750.5793,--
--
GT,PN742,SW2218,ST23841000,EW2218,ET2384
1000
--HSDV:0.015, VSDV:0.030, STATUS:FIXED,
SATS:6, PDOP:3.222, HDOP:1.400, VDOP:2.902
--DT07-10-2022
--TM08:37:57
GPS,PN743,LA41.094205058540,LN20.47391764
8220,EL792.064000,--
--GS,PN743,N 4557583.8007,E
483173.8912,EL748.4167,--
--
GT,PN743,SW2218,ST24265000,EW2218,ET2426
5000
--HSDV:0.021, VSDV:0.039, STATUS:FIXED,
SATS:5, PDOP:3.547, HDOP:1.700, VDOP:3.113
--DT07-10-2022
--TM08:45:01
GPS,PN744,LA41.094180069860,LN20.47391635
2220,EL792.633000,--
--GS,PN744,N 4557576.0937,E
483173.5709,EL748.9860,--
--
GT,PN744,SW2218,ST24301000,EW2218,ET2430
1000
--HSDV:0.012, VSDV:0.024, STATUS:FIXED,
SATS:6, PDOP:3.197, HDOP:1.300, VDOP:2.921
--DT07-10-2022
--TM08:45:37
GPS,PN745,LA41.094157035860,LN20.47390656
0460,EL793.270000,--
--GS,PN745,N 4557568.9944,E
483171.2716,EL749.6234,--
--
GT,PN745,SW2218,ST24319000,EW2218,ET2431
9000
--HSDV:0.011, VSDV:0.022, STATUS:FIXED,
SATS:7, PDOP:2.693, HDOP:1.300, VDOP:2.359
--DT07-10-2022
--TM08:45:55
GPS,PN746,LA41.094133199780,LN20.47389913
5880,EL793.508000,--
--GS,PN746,N 4557561.6463,E
483169.5235,EL749.8618,--
--
GT,PN746,SW2218,ST24339000,EW2218,ET2433
9000
--HSDV:0.013, VSDV:0.025, STATUS:FIXED,
SATS:6, PDOP:2.709, HDOP:1.300, VDOP:2.377
--DT07-10-2022
--TM08:46:15
GPS,PN747,LA41.094115348820,LN20.47393262
0020,EL792.614000,--
--GS,PN747,N 4557556.1217,E
483177.3157,EL748.9675,--
--
GT,PN747,SW2218,ST24358000,EW2218,ET2435
8000
--HSDV:0.014, VSDV:0.025, STATUS:FIXED,
SATS:6, PDOP:3.191, HDOP:1.300, VDOP:2.914
--DT07-10-2022
--TM08:46:33
GPS,PN748,LA41.094086492420,LN20.47396405
4440,EL791.525000,--
--GS,PN748,N 4557547.2036,E
483184.6221,EL747.8785,--
--
GT,PN748,SW2218,ST24378000,EW2218,ET2437
8000
--HSDV:0.012, VSDV:0.024, STATUS:FIXED,
SATS:7, PDOP:2.676, HDOP:1.300, VDOP:2.339
--DT07-10-2022
--TM08:46:53
GPS,PN749,LA41.094077883320,LN20.47400082
4060,EL790.123000,--
--GS,PN749,N 4557544.5278,E
483193.1869,EL746.4761,--
--
GT,PN749,SW2218,ST24394000,EW2218,ET2439
4000
--HSDV:0.013, VSDV:0.024, STATUS:FIXED,
SATS:7, PDOP:2.670, HDOP:1.300, VDOP:2.332
--DT07-10-2022
--TM08:47:09
GPS,PN750,LA41.094067553900,LN20.47404301
4920,EL788.415000,--
--GS,PN750,N 4557541.3184,E
483203.0141,EL744.7676,--
--
GT,PN750,SW2218,ST24410000,EW2218,ET2441
0000
--HSDV:0.013, VSDV:0.025, STATUS:FIXED,
SATS:7, PDOP:2.666, HDOP:1.300, VDOP:2.327
--DT07-10-2022
--TM08:47:25
GPS,PN751,LA41.094076418480,LN20.47406667
9820,EL788.086000,--
--GS,PN751,N 4557544.0397,E
483208.5370,EL744.4382,--
--
GT,PN751,SW2218,ST24423000,EW2218,ET2442
3000
--HSDV:0.013, VSDV:0.024, STATUS:FIXED,
SATS:6, PDOP:3.182, HDOP:1.300, VDOP:2.904
--DT07-10-2022
--TM08:47:39
GPS,PN752,LA41.094063227000,LN20.47410024
9400,EL786.646000,--
--GS,PN752,N 4557539.9522,E
483216.3525,EL742.9979,--
--
GT,PN752,SW2218,ST24443000,EW2218,ET2444
3000
--HSDV:0.011, VSDV:0.022, STATUS:FIXED,
SATS:7, PDOP:2.655, HDOP:1.300, VDOP:2.315
--DT07-10-2022
--TM08:47:59
GPS,PN753,LA41.094059591960,LN20.47409976
7180,EL786.234000,--
--GS,PN753,N 4557538.8313,E
483216.2374,EL742.5860,--
--
GT,PN753,SW2218,ST24455000,EW2218,ET2445
5000
--HSDV:0.011, VSDV:0.022, STATUS:FIXED,
SATS:7, PDOP:2.650, HDOP:1.300, VDOP:2.309
--DT07-10-2022
--TM08:48:11
GPS,PN754,LA41.094055409060,LN20.47411293
2620,EL785.620000,--
--GS,PN754,N 4557537.5338,E
483219.3033,EL741.9718,--
--
GT,PN754,SW2218,ST24468000,EW2218,ET2446
8000
--HSDV:0.011, VSDV:0.022, STATUS:FIXED,
SATS:7, PDOP:2.646, HDOP:1.300, VDOP:2.305
--DT07-10-2022
--TM08:48:23
GPS,PN755,LA41.094058460660,LN20.47411388
3680,EL785.975000,--
--GS,PN755,N 4557538.4745,E
483219.5272,EL742.3268,--
--
GT,PN755,SW2218,ST24478000,EW2218,ET2447
8000
--HSDV:0.011, VSDV:0.022, STATUS:FIXED,
SATS:7, PDOP:2.643, HDOP:1.300, VDOP:2.301
--DT07-10-2022
--TM08:48:33
GPS,PN756,LA41.094061857680,LN20.47412920
4320,EL785.551000,--
--GS,PN756,N 4557539.5139,E
483223.1010,EL741.9025,--
--
GT,PN756,SW2218,ST24493000,EW2218,ET2449
3000
--HSDV:0.011, VSDV:0.022, STATUS:FIXED,
SATS:7, PDOP:2.638, HDOP:1.300, VDOP:2.295
--DT07-10-2022
--TM08:48:49
GPS,PN757,LA41.094068657900,LN20.47414337
2000,EL785.078000,--
--GS,PN757,N 4557541.6036,E
483226.4084,EL741.4292,--
--
GT,PN757,SW2218,ST24507000,EW2218,ET2450
7000
--HSDV:0.011, VSDV:0.021, STATUS:FIXED,
SATS:7, PDOP:2.632, HDOP:1.300, VDOP:2.289
--DT07-10-2022
--TM08:49:03
GPS,PN758,LA41.094091691900,LN20.47416060
1780,EL784.373000,--
--GS,PN758,N 4557548.6989,E
483230.4415,EL740.7237,--
--
GT,PN758,SW2218,ST24524000,EW2218,ET2452
4000
--HSDV:0.011, VSDV:0.021, STATUS:FIXED,
SATS:7, PDOP:2.627, HDOP:1.300, VDOP:2.283
--DT07-10-2022
--TM08:49:19
GPS,PN759,LA41.094111333260,LN20.47415822
0620,EL783.668000,--
--GS,PN759,N 4557554.7585,E
483229.9007,EL740.0186,--
--
GT,PN759,SW2218,ST24538000,EW2218,ET2453
8000
--HSDV:0.011, VSDV:0.021, STATUS:FIXED,
SATS:7, PDOP:3.161, HDOP:1.300, VDOP:2.881
--DT07-10-2022

ГЕО ПРЕМЕР ИНЖЕНЕРИНГ

ул. Димитар Влахов бр. 22/6 Охрид

046 280 111 070 264 819 070 391 013

e-mail: geo_premer_inzenering@yahoo.com

--TM08:49:33
GPS,PN760,LA41.094107767160,LN20.47413368
1100,EL785.529000,--
--GS,PN760,N 4557553.6721,E
483224.1779,EL741.8799,--
--
GT,PN760,SW2218,ST24555000,EW2218,ET2455
5000
--HSDV:0.011, VSDV:0.022, STATUS:FIXED,
SATS:7, PDOP:2.615, HDOP:1.300, VDOP:2.269
--DT07-10-2022
--TM08:49:51
GPS,PN761,LA41.094093197840,LN20.47412259
2860,EL786.153000,--
--GS,PN761,N 4557549.1844,E
483221.5827,EL742.5042,--
--
GT,PN761,SW2218,ST24568000,EW2218,ET2456
8000
--HSDV:0.011, VSDV:0.022, STATUS:FIXED,
SATS:7, PDOP:2.612, HDOP:1.300, VDOP:2.265
--DT07-10-2022
--TM08:50:03
GPS,PN762,LA41.094098018660,LN20.47406590
3420,EL788.018000,--
--GS,PN762,N 4557550.7026,E
483208.3717,EL744.3699,--
--
GT,PN762,SW2218,ST24599000,EW2218,ET2459
9000
--HSDV:0.011, VSDV:0.022, STATUS:FIXED,
SATS:7, PDOP:2.600, HDOP:1.300, VDOP:2.252
--DT07-10-2022
--TM08:50:34
GPS,PN763,LA41.094115406720,LN20.47402662
4780,EL789.820000,--
--GS,PN763,N 4557556.0876,E
483199.2285,EL746.1722,--
--
GT,PN763,SW2218,ST24619000,EW2218,ET2461
9000
--HSDV:0.011, VSDV:0.022, STATUS:FIXED,
SATS:7, PDOP:3.143, HDOP:1.300, VDOP:2.862
--DT07-10-2022
--TM08:50:55
GPS,PN764,LA41.094091270820,LN20.47401799
2040,EL789.895000,--
--GS,PN764,N 4557548.6477,E
483197.1986,EL746.2477,--
--
GT,PN764,SW2218,ST24636000,EW2218,ET2463
6000
--HSDV:0.011, VSDV:0.022, STATUS:FIXED,
SATS:7, PDOP:2.585, HDOP:1.300, VDOP:2.234
--DT07-10-2022
--TM08:51:11
GPS,PN765,LA41.094096691040,LN20.47398665
4520,EL790.974000,--
--GS,PN765,N 4557550.3369,E
483189.8977,EL747.3270,--
--
GT,PN765,SW2218,ST24663000,EW2218,ET2466
3000
--HSDV:0.011, VSDV:0.021, STATUS:FIXED,
SATS:7, PDOP:2.576, HDOP:1.300, VDOP:2.224
--DT07-10-2022
--TM08:51:39
GPS,PN766,LA41.094148823480,LN20.47395030
9220,EL792.251000,--
--GS,PN766,N 4557566.4371,E
483181.4636,EL748.6039,--
--
GT,PN766,SW2218,ST24704000,EW2218,ET2470
4000
--HSDV:0.012, VSDV:0.024, STATUS:FIXED,
SATS:6, PDOP:4.710, HDOP:1.300, VDOP:4.527
--DT07-10-2022
--TM08:52:19
GPS,PN767,LA41.094176990660,LN20.47393726
6480,EL791.738000,--
--GS,PN767,N 4557575.1324,E
483178.4438,EL748.0908,--
--
GT,PN767,SW2218,ST24723000,EW2218,ET2472
3000
--HSDV:0.013, VSDV:0.024, STATUS:FIXED,
SATS:6, PDOP:3.118, HDOP:1.300, VDOP:2.834
--DT07-10-2022
--TM08:52:39
GPS,PN768,LA41.094211965560,LN20.47393839
7420,EL791.055000,--
--GS,PN768,N 4557585.9196,E
483178.7329,EL747.4074,--
--
GT,PN768,SW2218,ST24746000,EW2218,ET2474
6000
--HSDV:0.014, VSDV:0.025, STATUS:FIXED,
SATS:6, PDOP:3.112, HDOP:1.300, VDOP:2.827
--DT07-10-2022
--TM08:53:01
GPS,PN769,LA41.094204467780,LN20.47412964
2500,EL779.402000,--
--GS,PN769,N 4557583.5011,E
483223.3065,EL735.7521,--
--
GT,PN769,SW2218,ST24997000,EW2218,ET2499
7000
--HSDV:0.016, VSDV:0.032, STATUS:FIXED,
SATS:6, PDOP:3.040, HDOP:1.300, VDOP:2.748
--DT07-10-2022
--TM08:57:13
GPS,PN770,LA41.094174738740,LN20.47413533
8300,EL780.875000,--
--GS,PN770,N 4557574.3282,E
483224.6127,EL737.2253,--
--
GT,PN770,SW2218,ST25022000,EW2218,ET2502
2000
--HSDV:0.013, VSDV:0.023, STATUS:FIXED,
SATS:7, PDOP:2.990, HDOP:1.200, VDOP:2.739
--DT07-10-2022
--TM08:57:37
GPS,PN771,LA41.094162282980,LN20.47413774
2860,EL781.724000,--
--GS,PN771,N 4557570.4850,E
483225.1642,EL738.0743,--
--
GT,PN771,SW2218,ST25055000,EW2218,ET2505
5000
--HSDV:0.026, VSDV:0.019, STATUS:FIXED,
SATS:5, PDOP:3.998, HDOP:3.100, VDOP:2.524
--DT07-10-2022
--TM08:58:11
GPS,PN772,LA41.094138519020,LN20.47414359
8380,EL782.885000,--
--GS,PN772,N 4557563.1519,E
483226.5119,EL739.2355,--
--
GT,PN772,SW2218,ST25158000,EW2218,ET2515
8000
--HSDV:0.016, VSDV:0.016, STATUS:FIXED,
SATS:6, PDOP:2.519, HDOP:1.500, VDOP:2.024
--DT07-10-2022
--TM08:59:53
GPS,PN773,LA41.094133373180,LN20.47412206
5400,EL785.199000,--
--GS,PN773,N 4557561.5766,E
483221.4889,EL741.5498,--
--
GT,PN773,SW2218,ST25174000,EW2218,ET2517
4000
--HSDV:0.016, VSDV:0.017, STATUS:FIXED,
SATS:6, PDOP:2.513, HDOP:1.500, VDOP:2.016
--DT07-10-2022
--TM09:00:09
GPS,PN774,LA41.094127574540,LN20.47410133
9480,EL785.952000,--
--GS,PN774,N 4557559.7994,E
483216.6534,EL742.3031,--
--
GT,PN774,SW2218,ST25187000,EW2218,ET2518
7000
--HSDV:0.010, VSDV:0.018, STATUS:FIXED,
SATS:6, PDOP:2.379, HDOP:1.300, VDOP:1.992
--DT07-10-2022
--TM09:00:22
GPS,PN775,LA41.094126659360,LN20.47406737
7500,EL787.736000,--
--GS,PN775,N 4557559.5359,E
483208.7362,EL744.0876,--
--
GT,PN775,SW2218,ST25236000,EW2218,ET2523
6000
--HSDV:0.028, VSDV:0.050, STATUS:FIXED,
SATS:6, PDOP:2.964, HDOP:1.300, VDOP:2.664
--DT07-10-2022
--TM09:01:11
GPS,PN776,LA41.094103122140,LN20.47408315
9300,EL787.327000,--
--GS,PN776,N 4557552.2672,E
483212.3978,EL743.6786,--
--
GT,PN776,SW2218,ST25254000,EW2218,ET2525
4000
--HSDV:0.012, VSDV:0.021, STATUS:FIXED,
SATS:7, PDOP:2.271, HDOP:1.100, VDOP:1.987
--DT07-10-2022
--TM09:01:29
GPS,PN777,LA41.094116867360,LN20.47410849
3220,EL786.559000,--
--GS,PN777,N 4557556.4929,E
483218.3132,EL742.9101,--
--
GT,PN777,SW2218,ST25267000,EW2218,ET2526
7000
--HSDV:0.014, VSDV:0.024, STATUS:FIXED,
SATS:7, PDOP:2.296, HDOP:1.200, VDOP:1.957
--DT07-10-2022
--TM09:01:43
GPS,PN778,LA41.094116100680,LN20.47414511
9440,EL784.562000,--
--GS,PN778,N 4557556.2362,E
483226.8503,EL740.9127,--
--
GT,PN778,SW2218,ST25285000,EW2218,ET2528
5000
--HSDV:0.016, VSDV:0.029, STATUS:FIXED,
SATS:7, PDOP:2.290, HDOP:1.200, VDOP:1.950
--DT07-10-2022
--TM09:02:01
GPS,PN779,LA41.094099257000,LN20.47413325
9660,EL785.691000,--
--GS,PN779,N 4557551.0474,E
483224.0735,EL742.0420,--
--
GT,PN779,SW2218,ST25305000,EW2218,ET2530
5000
--HSDV:0.013, VSDV:0.021, STATUS:FIXED,
SATS:8, PDOP:2.059, HDOP:1.100, VDOP:1.741
--DT07-10-2022
--TM09:02:21
GPS,PN780,LA41.094093515840,LN20.47409477
7220,EL787.329000,--
--GS,PN780,N 4557549.2978,E
483215.0990,EL743.6806,--
--
GT,PN780,SW2218,ST25327000,EW2218,ET2532
7000
--HSDV:0.012, VSDV:0.020, STATUS:FIXED,
SATS:8, PDOP:1.739, HDOP:0.900, VDOP:1.488
--DT07-10-2022
--TM09:02:43
GPS,PN781,LA41.094091218140,LN20.47413878
3980,EL785.485000,--
--GS,PN781,N 4557548.5648,E
483225.3554,EL741.8360,--
--
GT,PN781,SW2218,ST25355000,EW2218,ET2535
5000
--HSDV:0.011, VSDV:0.018, STATUS:FIXED,
SATS:8, PDOP:1.745, HDOP:0.900, VDOP:1.495
--DT07-10-2022
--TM09:03:11
GPS,PN782,LA41.094143974520,LN20.47408460
0620,EL785.699000,--
--GS,PN782,N 4557564.8672,E
483212.7635,EL742.0502,--

ГЕО ПРЕМЕР ИНЖЕНЕРИНГ

ул. Димитар Влахов бр. 22/6 Охрид

046 280 111 070 264 819 070 391 013

e-mail: geo_premer_inzenering@yahoo.com

--
GT,PN782,SW2218,ST25401000,EW2218,ET2540
1000
--HSDV:0.013, VSDV:0.020, STATUS:FIXED,
SATS:6, PDOP:2.843, HDOP:1.500, VDOP:2.415
--DT07-10-2022
--TM09:03:57
GPS,PN783,LA41.094074380160,LN20.47415000
2120,EL784.655000,--
--GS,PN783,N 4557543.3649,E
483227.9581,EL741.0061,--
--
GT,PN783,SW2218,ST25443000,EW2218,ET2544
3000
--HSDV:0.011, VSDV:0.019, STATUS:FIXED,
SATS:8, PDOP:1.760, HDOP:0.900, VDOP:1.513
--DT07-10-2022
--TM09:04:39
GPS,PN784,LA41.094066462260,LN20.47413832
5220,EL785.292000,--
--GS,PN784,N 4557540.9291,E
483225.2304,EL741.6433,--
--
GT,PN784,SW2218,ST25472000,EW2218,ET2547
2000
--HSDV:0.011, VSDV:0.018, STATUS:FIXED,
SATS:8, PDOP:1.766, HDOP:0.900, VDOP:1.519
--DT07-10-2022
--TM09:05:07
GPS,PN785,LA41.094039975980,LN20.47406364
6640,EL787.231000,--
--GS,PN785,N 4557532.8007,E
483207.8033,EL743.5837,--
--
GT,PN785,SW2218,ST25586000,EW2218,ET2558
6000
--HSDV:0.011, VSDV:0.018, STATUS:FIXED,
SATS:8, PDOP:1.786, HDOP:0.900, VDOP:1.543
--DT07-10-2022
--TM09:07:01
GPS,PN786,LA41.094031433420,LN20.47406607
2320,EL787.105000,--
--GS,PN786,N 4557530.1644,E
483208.3625,EL743.4578,--
--
GT,PN786,SW2218,ST25596000,EW2218,ET2559
6000
--HSDV:0.011, VSDV:0.018, STATUS:FIXED,
SATS:8, PDOP:1.788, HDOP:0.900, VDOP:1.545
--DT07-10-2022
--TM09:07:11
GPS,PN787,LA41.094025048460,LN20.47406847
8920,EL787.008000,--
--GS,PN787,N 4557528.1937,E
483208.9188,EL743.3608,--
--
GT,PN787,SW2218,ST25605000,EW2218,ET2560
5000
--HSDV:0.011, VSDV:0.018, STATUS:FIXED,
SATS:8, PDOP:1.789, HDOP:0.900, VDOP:1.546
--DT07-10-2022
--TM09:07:21
GPS,PN788,LA41.094032907860,LN20.47410168
2560,EL786.026000,--
--GS,PN788,N 4557530.5996,E
483216.6644,EL742.3783,--
--
GT,PN788,SW2218,ST25624000,EW2218,ET2562
4000
--HSDV:0.011, VSDV:0.018, STATUS:FIXED,
SATS:6, PDOP:2.843, HDOP:1.300, VDOP:2.528
--DT07-10-2022
--TM09:07:39
GPS,PN789,LA41.094038968460,LN20.47410025
9840,EL785.955000,--
--GS,PN789,N 4557532.4697,E
483216.3372,EL742.3072,--
--
GT,PN789,SW2218,ST25634000,EW2218,ET2563
4000
--HSDV:0.011, VSDV:0.018, STATUS:FIXED,
SATS:7, PDOP:2.754, HDOP:1.100, VDOP:2.525
--DT07-10-2022
--TM09:07:49
GPS,PN790,LA41.094044248760,LN20.47409858
0260,EL785.996000,--
--GS,PN790,N 4557534.0993,E
483215.9495,EL742.3482,--
--
GT,PN790,SW2218,ST25643000,EW2218,ET2564
3000
--HSDV:0.011, VSDV:0.018, STATUS:FIXED,
SATS:7, PDOP:2.396, HDOP:1.200, VDOP:2.074
--DT07-10-2022
--TM09:07:59
GPS,PN791,LA41.094051119600,LN20.47409777
9680,EL785.962000,--
--GS,PN791,N 4557536.2191,E
483215.7679,EL742.3141,--
--
GT,PN791,SW2218,ST25653000,EW2218,ET2565
3000
--HSDV:0.011, VSDV:0.018, STATUS:FIXED,
SATS:7, PDOP:2.398, HDOP:1.200, VDOP:2.076
--DT07-10-2022
--TM09:08:09
GPS,PN792,LA41.094057018860,LN20.47412474
4700,EL785.249000,--
--GS,PN792,N 4557538.0238,E
483222.0579,EL741.6007,--
--
GT,PN792,SW2218,ST25667000,EW2218,ET2566
7000
--HSDV:0.011, VSDV:0.017, STATUS:FIXED,
SATS:8, PDOP:1.801, HDOP:0.900, VDOP:1.560
--DT07-10-2022
--TM09:08:23
GPS,PN793,LA41.094054220040,LN20.47412739
5140,EL785.090000,--
--GS,PN793,N 4557537.1591,E
483222.6736,EL741.4417,--
--
GT,PN793,SW2218,ST25676000,EW2218,ET2567
6000
--HSDV:0.011, VSDV:0.017, STATUS:FIXED,
SATS:8, PDOP:1.802, HDOP:0.900, VDOP:1.561
--DT07-10-2022
--TM09:08:31
GPS,PN794,LA41.094049579100,LN20.47413079
2100,EL785.124000,--
--GS,PN794,N 4557535.7257,E
483223.4621,EL741.4757,--
--
GT,PN794,SW2218,ST25685000,EW2218,ET2568
5000
--HSDV:0.011, VSDV:0.018, STATUS:FIXED,
SATS:8, PDOP:1.804, HDOP:0.900, VDOP:1.563
--DT07-10-2022
--TM09:08:41
GPS,PN795,LA41.094045031400,LN20.47413555
7720,EL785.166000,--
--GS,PN795,N 4557534.3204,E
483224.5697,EL741.5176,--
--
GT,PN795,SW2218,ST25695000,EW2218,ET2569
5000
--HSDV:0.011, VSDV:0.017, STATUS:FIXED,
SATS:8, PDOP:1.805, HDOP:0.900, VDOP:1.565
--DT07-10-2022
--TM09:08:51
GPS,PN796,LA41.094056052680,LN20.47415961
5140,EL784.510000,--
--GS,PN796,N 4557537.7066,E
483230.1856,EL740.8612,--
--
GT,PN796,SW2218,ST25709000,EW2218,ET2570
9000
--HSDV:0.011, VSDV:0.017, STATUS:FIXED,
SATS:8, PDOP:1.808, HDOP:0.900, VDOP:1.568
--DT07-10-2022
--TM09:09:05
GPS,PN797,LA41.094061690460,LN20.47415395
9900,EL784.480000,--
--GS,PN797,N 4557539.4487,E
483228.8714,EL740.8312,--
--
GT,PN797,SW2218,ST25719000,EW2218,ET2571
9000
--HSDV:0.011, VSDV:0.017, STATUS:FIXED,
SATS:8, PDOP:1.810, HDOP:0.900, VDOP:1.570
--DT07-10-2022
--TM09:09:15
GPS,PN798,LA41.094065889440,LN20.47414684
2160,EL784.545000,--
--GS,PN798,N 4557540.7477,E
483227.2153,EL740.8962,--
--
GT,PN798,SW2218,ST25730000,EW2218,ET2573
0000
--HSDV:0.011, VSDV:0.017, STATUS:FIXED,
SATS:8, PDOP:1.811, HDOP:0.900, VDOP:1.572
--DT07-10-2022
--TM09:09:25
GPS,PN799,LA41.094084603260,LN20.47416278
2840,EL783.691000,--
--GS,PN799,N 4557546.5112,E
483230.9447,EL740.0418,--
--
GT,PN799,SW2218,ST25744000,EW2218,ET2574
4000
--HSDV:0.011, VSDV:0.017, STATUS:FIXED,
SATS:8, PDOP:1.814, HDOP:0.900, VDOP:1.575
--DT07-10-2022
--TM09:09:39
GPS,PN800,LA41.094083903420,LN20.47417192
0480,EL783.572000,--
--GS,PN800,N 4557546.2903,E
483233.0742,EL739.9227,--
--
GT,PN800,SW2218,ST25757000,EW2218,ET2575
7000
--HSDV:0.011, VSDV:0.017, STATUS:FIXED,
SATS:8, PDOP:1.817, HDOP:0.900, VDOP:1.578
--DT07-10-2022
--TM09:09:52
GPS,PN801,LA41.094082921580,LN20.47418678
3680,EL783.814000,--
--GS,PN801,N 4557545.9793,E
483236.5382,EL740.1645,--
--
GT,PN801,SW2218,ST25768000,EW2218,ET2576
8000
--HSDV:0.011, VSDV:0.017, STATUS:FIXED,
SATS:7, PDOP:1.870, HDOP:1.000, VDOP:1.580
--DT07-10-2022
--TM09:10:03
GPS,PN802,LA41.094082639880,LN20.47418952
8020,EL784.010000,--
--GS,PN802,N 4557545.8909,E
483237.1777,EL740.3604,--
--
GT,PN802,SW2218,ST25775000,EW2218,ET2577
5000
--HSDV:0.011, VSDV:0.017, STATUS:FIXED,
SATS:7, PDOP:1.871, HDOP:1.000, VDOP:1.581
--DT07-10-2022
--TM09:10:10
GPS,PN803,LA41.094095244680,LN20.47418996
5900,EL783.521000,--
--GS,PN803,N 4557549.7785,E
483237.2889,EL739.8713,--
--
GT,PN803,SW2218,ST25788000,EW2218,ET2578
8000
--HSDV:0.011, VSDV:0.018, STATUS:FIXED,
SATS:5, PDOP:3.670, HDOP:1.600, VDOP:3.303
--DT07-10-2022
--TM09:10:23
GPS,PN804,LA41.094095266640,LN20.47418618
9260,EL783.334000,--
--GS,PN804,N 4557549.7874,E
483236.4086,EL739.6843,--
--
GT,PN804,SW2218,ST25797000,EW2218,ET2579
7000
--HSDV:0.015, VSDV:0.023, STATUS:FIXED,
SATS:6, PDOP:2.792, HDOP:1.300, VDOP:2.471
--DT07-10-2022

ГЕО ПРЕМЕР ИНЖЕНЕРИНГ

ул. Димитар Влахов бр. 22/6 Охрид

046 280 111 070 264 819 070 391 013

e-mail: geo_premer_inzenering@yahoo.com

--TM09:10:33
GPS,PN805,LA41.094094905920,LN20.47417874
9440,EL783.172000,--
--GS,PN805,N 4557549.6802,E
483234.6740,EL739.5225,--
--
GT,PN805,SW2218,ST25808000,EW2218,ET2580
8000
--HSDV:0.011, VSDV:0.018, STATUS:FIXED,
SATS:7, PDOP:2.427, HDOP:1.200, VDOP:2.110
--DT07-10-2022
--TM09:10:43
GPS,PN806,LA41.094095630600,LN20.47416775
2880,EL783.165000,--
--GS,PN806,N 4557549.9098,E
483232.1112,EL739.5156,--
--
GT,PN806,SW2218,ST25818000,EW2218,ET2581
8000
--HSDV:0.011, VSDV:0.018, STATUS:FIXED,
SATS:7, PDOP:2.429, HDOP:1.200, VDOP:2.112
--DT07-10-2022
--TM09:10:53
GPS,PN807,LA41.094117934460,LN20.47416530
0080,EL782.133000,--
--GS,PN807,N 4557556.7906,E
483231.5556,EL738.4834,--
--
GT,PN807,SW2218,ST25834000,EW2218,ET2583
4000
--HSDV:0.011, VSDV:0.018, STATUS:FIXED,
SATS:7, PDOP:2.432, HDOP:1.200, VDOP:2.115
--DT07-10-2022
--TM09:11:09
GPS,PN808,LA41.094119970860,LN20.47417277
6380,EL782.131000,--
--GS,PN808,N 4557557.4147,E
483233.2999,EL738.4813,--
--
GT,PN808,SW2218,ST25846000,EW2218,ET2584
6000
--HSDV:0.013, VSDV:0.020, STATUS:FIXED,
SATS:7, PDOP:2.433, HDOP:1.200, VDOP:2.116
--DT07-10-2022
--TM09:11:21
GPS,PN809,LA41.094122842580,LN20.47417892
1460,EL782.261000,--
--GS,PN809,N 4557558.2971,E
483234.7344,EL738.6112,--
--
GT,PN809,SW2218,ST25857000,EW2218,ET2585
7000
--HSDV:0.016, VSDV:0.025, STATUS:FIXED,
SATS:7, PDOP:2.434, HDOP:1.200, VDOP:2.118
--DT07-10-2022
--TM09:11:33
GPS,PN810,LA41.094142241360,LN20.47417273
5700,EL781.395000,--
--GS,PN810,N 4557564.2839,E
483233.3065,EL737.7451,--
--
GT,PN810,SW2218,ST25875000,EW2218,ET2587
5000
--HSDV:0.012, VSDV:0.019, STATUS:FIXED,
SATS:7, PDOP:2.438, HDOP:1.200, VDOP:2.122
--DT07-10-2022
--TM09:11:50
GPS,PN811,LA41.094140848880,LN20.47416488
5240,EL781.091000,--
--GS,PN811,N 4557563.8587,E
483231.4755,EL737.4412,--
--
GT,PN811,SW2218,ST25884000,EW2218,ET2588
4000
--HSDV:0.013, VSDV:0.020, STATUS:FIXED,
SATS:5, PDOP:3.093, HDOP:1.900, VDOP:2.441
--DT07-10-2022
--TM09:11:59
GPS,PN812,LA41.094139822640,LN20.47415723
6020,EL781.322000,--
--GS,PN812,N 4557563.5464,E
483229.6917,EL737.6723,--
--
GT,PN812,SW2218,ST25895000,EW2218,ET2589
5000
--HSDV:0.016, VSDV:0.024, STATUS:FIXED,
SATS:7, PDOP:2.441, HDOP:1.200, VDOP:2.126
--DT07-10-2022
--TM09:12:11
GPS,PN813,LA41.094165043160,LN20.47414890
0640,EL780.000000,--
--GS,PN813,N 4557571.3301,E
483227.7670,EL736.3502,--
--
GT,PN813,SW2218,ST25914000,EW2218,ET2591
4000
--HSDV:0.014, VSDV:0.022, STATUS:FIXED,
SATS:7, PDOP:2.544, HDOP:1.200, VDOP:2.243
--DT07-10-2022
--TM09:12:29
GPS,PN814,LA41.094167001620,LN20.47415512
8460,EL779.836000,--
--GS,PN814,N 4557571.9308,E
483229.2201,EL736.1861,--
--
GT,PN814,SW2218,ST25921000,EW2218,ET2592
1000
--HSDV:0.013, VSDV:0.020, STATUS:FIXED,
SATS:5, PDOP:2.854, HDOP:1.900, VDOP:2.130
--DT07-10-2022
--TM09:12:37
GPS,PN815,LA41.094169644200,LN20.47416274
5160,EL779.923000,--
--GS,PN815,N 4557572.7417,E
483230.9976,EL736.2730,--
--
GT,PN815,SW2218,ST25933000,EW2218,ET2593
3000
--HSDV:0.015, VSDV:0.023, STATUS:FIXED,
SATS:6, PDOP:2.651, HDOP:1.400, VDOP:2.251
--DT07-10-2022
--TM09:12:49
GPS,PN816,LA41.094196545620,LN20.47415929
9960,EL778.678000,--
--GS,PN816,N 4557581.0412,E
483230.2140,EL735.0277,--
--
GT,PN816,SW2218,ST25957000,EW2218,ET2595
7000
--HSDV:0.014, VSDV:0.021, STATUS:FIXED,
SATS:7, PDOP:2.382, HDOP:1.100, VDOP:2.113
--DT07-10-2022
--TM09:13:13
GPS,PN817,LA41.094197009720,LN20.47414918
0120,EL778.239000,--
--GS,PN817,N 4557581.1899,E
483227.8553,EL734.5889,--
--
GT,PN817,SW2218,ST25974000,EW2218,ET2597
4000
--HSDV:0.016, VSDV:0.025, STATUS:FIXED,
SATS:7, PDOP:2.385, HDOP:1.100, VDOP:2.116
--DT07-10-2022
--TM09:13:29
GPS,PN818,LA41.094197244080,LN20.47414248
5920,EL778.482000,--
--GS,PN818,N 4557581.2659,E
483226.2950,EL734.8320,--
--
GT,PN818,SW2218,ST25986000,EW2218,ET2598
6000
--HSDV:0.013, VSDV:0.020, STATUS:FIXED,
SATS:6, PDOP:3.804, HDOP:1.300, VDOP:3.575
--DT07-10-2022
--TM09:13:41
GPS,PN819,LA41.094198227960,LN20.47413157
4560,EL779.375000,--
--GS,PN819,N 4557581.5754,E
483223.7523,EL735.7251,--
--
GT,PN819,SW2218,ST26004000,EW2218,ET2600
4000
--HSDV:0.018, VSDV:0.021, STATUS:FIXED,
SATS:7, PDOP:2.138, HDOP:1.200, VDOP:1.769
--DT07-10-2022
--TM09:13:59
GPS,PN820,LA41.094199475960,LN20.47411174
5160,EL780.639000,--
--GS,PN820,N 4557581.9713,E
483219.1310,EL736.9893,--
--
GT,PN820,SW2218,ST26021000,EW2218,ET2602
1000
--HSDV:0.013, VSDV:0.020, STATUS:FIXED,
SATS:7, PDOP:3.246, HDOP:1.200, VDOP:3.016
--DT07-10-2022
--TM09:14:17
GPS,PN821,LA41.094221073440,LN20.47412413
2940,EL778.694000,--
--GS,PN821,N 4557588.6261,E
483222.0343,EL735.0440,--
--
GT,PN821,SW2218,ST26060000,EW2218,ET2606
0000
--HSDV:0.013, VSDV:0.019, STATUS:FIXED,
SATS:8, PDOP:1.867, HDOP:0.900, VDOP:1.636
--DT07-10-2022
--TM09:14:55
GPS,PN822,LA41.094220853240,LN20.47412979
1840,EL777.889000,--
--GS,PN822,N 4557588.5551,E
483223.3532,EL734.2389,--
--
GT,PN822,SW2218,ST26070000,EW2218,ET2607
0000
--HSDV:0.016, VSDV:0.025, STATUS:FIXED,
SATS:8, PDOP:1.869, HDOP:0.900, VDOP:1.638
--DT07-10-2022
--TM09:15:05
GPS,PN823,LA41.094220325840,LN20.47414083
5740,EL777.390000,--
--GS,PN823,N 4557588.3863,E
483225.9271,EL733.7398,--
--
GT,PN823,SW2218,ST26093000,EW2218,ET2609
3000
--HSDV:0.021, VSDV:0.032, STATUS:FIXED,
SATS:8, PDOP:1.872, HDOP:0.900, VDOP:1.641
--DT07-10-2022
--TM09:15:29
GPS,PN824,LA41.094219908960,LN20.47414284
1420,EL777.142000,--
--GS,PN824,N 4557588.2566,E
483226.3943,EL733.4918,--
--
GT,PN824,SW2218,ST26104000,EW2218,ET2610
4000
--HSDV:0.025, VSDV:0.035, STATUS:FIXED,
SATS:7, PDOP:2.135, HDOP:1.000, VDOP:1.886
--DT07-10-2022
--TM09:15:39
GPS,PN825,LA41.094219456200,LN20.47415807
5300,EL777.367000,--
--GS,PN825,N 4557588.1086,E
483229.9451,EL733.7166,--
--
GT,PN825,SW2218,ST26235000,EW2218,ET2623
5000
--HSDV:0.014, VSDV:0.020, STATUS:FIXED,
SATS:7, PDOP:1.946, HDOP:1.000, VDOP:1.669
--DT07-10-2022
--TM09:17:51
GPS,PN826,LA41.094057447500,LN20.47417976
2720,EL783.946000,--
--GS,PN826,N 4557538.1257,E
483234.8830,EL740.2969,--
--
GT,PN826,SW2218,ST26359000,EW2218,ET2635
9000
--HSDV:0.016, VSDV:0.023, STATUS:FIXED,
SATS:7, PDOP:2.121, HDOP:1.000, VDOP:1.870
--DT07-10-2022
--TM09:19:55
GPS,PN827,LA41.094022646900,LN20.47415444
1400,EL782.936000,--
--GS,PN827,N 4557527.4054,E
483228.9551,EL739.2877,--

ГЕО ПРЕМЕР ИНЖЕНЕРИНГ

ул. Димитар Влахов бр. 22/6 Охрид

046 280 111 070 264 819 070 391 013

e-mail: geo_premer_inzenering@yahoo.com

--
GT,PN827,SW2218,ST26379000,EW2218,ET26379000
--HSDV:0.018, VSDV:0.026, STATUS:FIXED, SATS:8, PDOP:1.912, HDOP:0.900, VDOP:1.687
--DT07-10-2022
--TM09:20:15
GPS,PN828,LA41.093990499920,LN20.474145426640,EL781.885000,--
--GS,PN828,N 4557517.4947,E 483226.8303,EL738.2373,--
--
GT,PN828,SW2218,ST26406000,EW2218,ET26406000
--HSDV:0.018, VSDV:0.026, STATUS:FIXED, SATS:8, PDOP:1.916, HDOP:0.900, VDOP:1.692
--DT07-10-2022
--TM09:20:41
GPS,PN829,LA41.094000280940,LN20.474134196200,EL783.093000,--
--GS,PN829,N 4557520.5179,E 483224.2196,EL739.4453,--
--
GT,PN829,SW2218,ST26427000,EW2218,ET26427000
--HSDV:0.017, VSDV:0.024, STATUS:FIXED, SATS:7, PDOP:2.674, HDOP:1.100, VDOP:2.437
--DT07-10-2022
--TM09:21:03
GPS,PN830,LA41.094018935180,LN20.474143105300,EL783.673000,--
--GS,PN830,N 4557526.2668,E 483226.3100,EL740.0249,--
--
GT,PN830,SW2218,ST26440000,EW2218,ET26440000
--HSDV:0.015, VSDV:0.021, STATUS:FIXED, SATS:8, PDOP:1.920, HDOP:0.900, VDOP:1.696
--DT07-10-2022
--TM09:21:15
GPS,PN831,LA41.094041940260,LN20.474153335480,EL784.235000,--
--GS,PN831,N 4557533.3571,E 483228.7115,EL740.5865,--
--
GT,PN831,SW2218,ST26457000,EW2218,ET26457000
--HSDV:0.016, VSDV:0.022, STATUS:FIXED, SATS:8, PDOP:1.922, HDOP:0.900, VDOP:1.698
--DT07-10-2022
--TM09:21:32
GPS,PN832,LA41.094029910020,LN20.474130419980,EL784.593000,--
--GS,PN832,N 4557529.6590,E 483223.3610,EL740.9449,--
--
GT,PN832,SW2218,ST26476000,EW2218,ET26476000
--HSDV:0.014, VSDV:0.020, STATUS:FIXED, SATS:8, PDOP:1.924, HDOP:0.900, VDOP:1.700
--DT07-10-2022
--TM09:21:51
GPS,PN833,LA41.094017562800,LN20.474118691420,EL784.800000,--
--GS,PN833,N 4557525.8570,E 483220.6180,EL741.1523,--
--
GT,PN833,SW2218,ST26490000,EW2218,ET26490000
--HSDV:0.015, VSDV:0.021, STATUS:FIXED, SATS:7, PDOP:2.094, HDOP:1.000, VDOP:1.840
--DT07-10-2022
--TM09:22:05
GPS,PN834,LA41.094005479280,LN20.474099171200,EL784.963000,--
--GS,PN834,N 4557522.1406,E 483216.0590,EL741.3157,--
--
GT,PN834,SW2218,ST26506000,EW2218,ET26506000
--HSDV:0.014, VSDV:0.021, STATUS:FIXED, SATS:8, PDOP:2.428, HDOP:0.900, VDOP:2.255
--DT07-10-2022
--TM09:22:21
GPS,PN835,LA41.094031814240,LN20.474109164860,EL785.862000,--
--GS,PN835,N 4557530.2581,E 483218.4078,EL742.2142,--
--
GT,PN835,SW2218,ST26523000,EW2218,ET26523000
--HSDV:0.016, VSDV:0.022, STATUS:FIXED, SATS:8, PDOP:1.929, HDOP:0.900, VDOP:1.706
--DT07-10-2022
--TM09:22:39
GPS,PN836,LA41.094020498120,LN20.474073967780,EL786.542000,--
--GS,PN836,N 4557526.7871,E 483210.1950,EL742.8948,--
--
GT,PN836,SW2218,ST26542000,EW2218,ET26542000
--HSDV:0.014, VSDV:0.021, STATUS:FIXED, SATS:8, PDOP:1.931, HDOP:0.900, VDOP:1.709
--DT07-10-2022
--TM09:22:57
GPS,PN837,LA41.094012158360,LN20.474073353320,EL786.457000,--
--GS,PN837,N 4557524.2150,E 483210.0457,EL742.8099,--
--
GT,PN837,SW2218,ST26552000,EW2218,ET26552000
--HSDV:0.017, VSDV:0.024, STATUS:FIXED, SATS:8, PDOP:1.932, HDOP:0.900, VDOP:1.710
--DT07-10-2022
--TM09:23:07
GPS,PN838,LA41.094017270840,LN20.474055157840,EL787.089000,--
--GS,PN838,N 4557525.8020,E 483205.8080,EL743.4421,--
--
GT,PN838,SW2218,ST26564000,EW2218,ET26564000
--HSDV:0.016, VSDV:0.022, STATUS:FIXED, SATS:8, PDOP:1.933, HDOP:0.900, VDOP:1.711
--DT07-10-2022
--TM09:23:19
GPS,PN839,LA41.093997860540,LN20.474053754680,EL786.450000,--
--GS,PN839,N 4557519.8157,E 483205.4667,EL742.8034,--
--
GT,PN839,SW2218,ST26581000,EW2218,ET26581000
--HSDV:0.016, VSDV:0.022, STATUS:FIXED, SATS:8, PDOP:1.935, HDOP:0.900, VDOP:1.713
--DT07-10-2022
--TM09:23:36
GPS,PN840,LA41.093981739620,LN20.474044243300,EL785.777000,--
--GS,PN840,N 4557514.8485,E 483203.2377,EL742.1308,--
--
GT,PN840,SW2218,ST26620000,EW2218,ET26620000
--HSDV:0.019, VSDV:0.028, STATUS:FIXED, SATS:7, PDOP:2.548, HDOP:1.200, VDOP:2.248
--DT07-10-2022
--TM09:24:15
GPS,PN841,LA41.093972137880,LN20.474050924240,EL785.124000,--
--GS,PN841,N 4557511.8831,E 483204.7881,EL741.4778,--
--
GT,PN841,SW2218,ST26656000,EW2218,ET26656000
--HSDV:0.016, VSDV:0.022, STATUS:FIXED, SATS:7, PDOP:2.475, HDOP:1.200, VDOP:2.165
--DT07-10-2022
--TM09:24:51
GPS,PN842,LA41.094021944780,LN20.474005810540,EL788.918000,--
--GS,PN842,N 4557527.2709,E 483194.3084,EL745.2717,--
--
GT,PN842,SW2218,ST26709000,EW2218,ET26709000
--HSDV:0.014, VSDV:0.020, STATUS:FIXED, SATS:8, PDOP:1.947, HDOP:0.900, VDOP:1.726
--DT07-10-2022
--TM09:25:45
GPS,PN843,LA41.093995957880,LN20.473988430220,EL788.116000,--
--GS,PN843,N 4557519.2649,E 483190.2379,EL744.4704,--
--
GT,PN843,SW2218,ST26727000,EW2218,ET26727000
--HSDV:0.014, VSDV:0.020, STATUS:FIXED, SATS:7, PDOP:2.070, HDOP:1.000, VDOP:1.813
--DT07-10-2022
--TM09:26:03
GPS,PN844,LA41.093992134320,LN20.473971825280,EL788.145000,--
--GS,PN844,N 4557518.0947,E 483186.3644,EL744.4997,--
--
GT,PN844,SW2218,ST26739000,EW2218,ET26739000
--HSDV:0.014, VSDV:0.019, STATUS:FIXED, SATS:8, PDOP:1.948, HDOP:0.900, VDOP:1.728
--DT07-10-2022
--TM09:26:14
GPS,PN845,LA41.093971764800,LN20.473999804600,EL786.230000,--
--GS,PN845,N 4557511.7963,E 483192.8716,EL742.5846,--
--
GT,PN845,SW2218,ST26758000,EW2218,ET26758000
--HSDV:0.013, VSDV:0.019, STATUS:FIXED, SATS:8, PDOP:1.950, HDOP:0.900, VDOP:1.730
--DT07-10-2022
--TM09:26:33
GPS,PN846,LA41.093966523320,LN20.473977497320,EL786.092000,--
--GS,PN846,N 4557510.1918,E 483187.6678,EL742.4470,--
--
GT,PN846,SW2218,ST26771000,EW2218,ET26771000
--HSDV:0.013, VSDV:0.018, STATUS:FIXED, SATS:8, PDOP:1.951, HDOP:0.900, VDOP:1.731
--DT07-10-2022
--TM09:26:46
GPS,PN847,LA41.093956829900,LN20.473935268660,EL785.454000,--
--GS,PN847,N 4557507.2252,E 483177.8169,EL741.8098,--
--
GT,PN847,SW2218,ST26788000,EW2218,ET26788000
--HSDV:0.013, VSDV:0.018, STATUS:FIXED, SATS:8, PDOP:1.952, HDOP:0.900, VDOP:1.732
--DT07-10-2022
--TM09:27:03
GPS,PN848,LA41.093976641720,LN20.473938641740,EL787.099000,--
--GS,PN848,N 4557513.3343,E 483178.6178,EL743.4544,--
--
GT,PN848,SW2218,ST26799000,EW2218,ET26799000
--HSDV:0.013, VSDV:0.018, STATUS:FIXED, SATS:8, PDOP:1.953, HDOP:0.900, VDOP:1.733
--DT07-10-2022
--TM09:27:15
GPS,PN849,LA41.093999060660,LN20.473942930540,EL788.754000,--
--GS,PN849,N 4557520.2471,E 483179.6340,EL745.1090,--
--
GT,PN849,SW2218,ST26811000,EW2218,ET26811000
--HSDV:0.013, VSDV:0.018, STATUS:FIXED, SATS:8, PDOP:1.954, HDOP:0.900, VDOP:1.734
--DT07-10-2022

ГЕО ПРЕМЕР ИНЖЕНЕРИНГ

ул. Димитар Влахов бр. 22/6 Охрид

046 280 111 070 264 819 070 391 013

e-mail: geo_premer_inzenering@yahoo.com

--TM09:27:27
GPS,PN850,LA41.094021132500,LN20.473944976900,EL790.190000,--
--GS,PN850,N 4557527.0540,E 483180.1272,EL746.5446,--
--
GT,PN850,SW2218,ST26828000,EW2218,ET26828000
--HSDV:0.013, VSDV:0.017, STATUS:FIXED, SATS:8, PDOP:1.955, HDOP:0.900, VDOP:1.735
--DT07-10-2022
--TM09:27:43
GPS,PN851,LA41.094048527960,LN20.473923277000,EL791.276000,--
--GS,PN851,N 4557535.5161,E 483175.0890,EL747.6306,--
--
GT,PN851,SW2218,ST26845000,EW2218,ET26845000
--HSDV:0.013, VSDV:0.017, STATUS:FIXED, SATS:8, PDOP:1.955, HDOP:0.900, VDOP:1.736
--DT07-10-2022
--TM09:28:01
GPS,PN852,LA41.094065551640,LN20.473926371440,EL791.805000,--
--GS,PN852,N 4557540.7653,E 483175.8228,EL748.1593,--
--
GT,PN852,SW2218,ST26857000,EW2218,ET26857000
--HSDV:0.013, VSDV:0.017, STATUS:FIXED, SATS:8, PDOP:1.956, HDOP:0.900, VDOP:1.737
--DT07-10-2022
--TM09:28:13
GPS,PN853,LA41.094064283240,LN20.473924084120,EL791.529000,--
--GS,PN853,N 4557540.3753,E 483175.2886,EL747.8834,--
--
GT,PN853,SW2218,ST26863000,EW2218,ET26863000
--HSDV:0.013, VSDV:0.017, STATUS:FIXED, SATS:8, PDOP:1.956, HDOP:0.900, VDOP:1.737
--DT07-10-2022
--TM09:28:19
GPS,PN854,LA41.094079057040,LN20.473912396480,EL792.567000,--
--GS,PN854,N 4557544.9387,E 483172.5750,EL748.9213,--
--
GT,PN854,SW2218,ST26875000,EW2218,ET26875000
--HSDV:0.012, VSDV:0.017, STATUS:FIXED, SATS:8, PDOP:1.957, HDOP:0.900, VDOP:1.738
--DT07-10-2022
--TM09:28:31
GPS,PN855,LA41.094078261200,LN20.473910850220,EL792.350000,--
--GS,PN855,N 4557544.6941,E 483172.2140,EL748.7044,--
--
GT,PN855,SW2218,ST26880000,EW2218,ET26880000
--HSDV:0.012, VSDV:0.017, STATUS:FIXED, SATS:8, PDOP:1.957, HDOP:0.900, VDOP:1.738
--DT07-10-2022
--TM09:28:35
GPS,PN856,LA41.094069690080,LN20.473905192820,EL792.359000,--
--GS,PN856,N 4557542.0535,E 483170.8890,EL748.7135,--
--
GT,PN856,SW2218,ST26890000,EW2218,ET26890000
--HSDV:0.012, VSDV:0.017, STATUS:FIXED, SATS:8, PDOP:1.957, HDOP:0.900, VDOP:1.738
--DT07-10-2022
--TM09:28:45
GPS,PN857,LA41.094054679280,LN20.473898314240,EL791.898000,--
--GS,PN857,N 4557537.4272,E 483169.2745,EL748.2529,--
--
GT,PN857,SW2218,ST26899000,EW2218,ET26899000
--HSDV:0.012, VSDV:0.016, STATUS:FIXED, SATS:8, PDOP:1.958, HDOP:0.900, VDOP:1.739
--DT07-10-2022
--TM09:28:54
GPS,PN858,LA41.094024466100,LN20.473902200980,EL790.622000,--
--GS,PN858,N 4557528.1059,E 483170.1584,EL746.9772,--
--
GT,PN858,SW2218,ST26916000,EW2218,ET26916000
--HSDV:0.011, VSDV:0.016, STATUS:FIXED, SATS:8, PDOP:1.959, HDOP:0.900, VDOP:1.740
--DT07-10-2022
--TM09:29:11
GPS,PN859,LA41.093997312620,LN20.473901429680,EL788.722000,--
--GS,PN859,N 4557519.7308,E 483169.9587,EL745.0777,--
--
GT,PN859,SW2218,ST26930000,EW2218,ET26930000
--HSDV:0.011, VSDV:0.016, STATUS:FIXED, SATS:8, PDOP:1.959, HDOP:0.900, VDOP:1.740
--DT07-10-2022
--TM09:29:25
GPS,PN860,LA41.094005956160,LN20.473884088300,EL788.581000,--
--GS,PN860,N 4557522.4064,E 483165.9226,EL744.9368,--
--
GT,PN860,SW2218,ST26939000,EW2218,ET26939000
--HSDV:0.011, VSDV:0.016, STATUS:FIXED, SATS:8, PDOP:1.960, HDOP:0.900, VDOP:1.741
--DT07-10-2022
--TM09:29:35
GPS,PN861,LA41.094009120140,LN20.473861595920,EL789.361000,--
--GS,PN861,N 4557523.3948,E 483160.6819,EL745.7171,--
--
GT,PN861,SW2218,ST26953000,EW2218,ET26953000
--HSDV:0.011, VSDV:0.016, STATUS:FIXED, SATS:8, PDOP:1.960, HDOP:0.900, VDOP:1.741
--DT07-10-2022
--TM09:29:49
GPS,PN862,LA41.094034330340,LN20.473874776480,EL791.199000,--
--GS,PN862,N 4557531.1636,E 483163.7729,EL747.5545,--
--
GT,PN862,SW2218,ST26968000,EW2218,ET26968000
--HSDV:0.011, VSDV:0.016, STATUS:FIXED, SATS:8, PDOP:1.961, HDOP:0.900, VDOP:1.742
--DT07-10-2022
--TM09:30:03
GPS,PN863,LA41.094048538160,LN20.473844790040,EL791.949000,--
--GS,PN863,N 4557535.5626,E 483156.7933,EL748.3048,--
--
GT,PN863,SW2218,ST26986000,EW2218,ET26986000
--HSDV:0.011, VSDV:0.016, STATUS:FIXED, SATS:8, PDOP:1.962, HDOP:0.900, VDOP:1.743
--DT07-10-2022
--TM09:30:21
GPS,PN864,LA41.094050582360,LN20.473799871700,EL792.653000,--
--GS,PN864,N 4557536.2179,E 483146.3242,EL749.0094,--
--
GT,PN864,SW2218,ST27127000,EW2218,ET27127000
--HSDV:0.011, VSDV:0.014, STATUS:FIXED, SATS:8, PDOP:2.011, HDOP:1.000, VDOP:1.745
--DT07-10-2022
--TM09:32:42
GPS,PN865,LA41.094059146940,LN20.473756252300,EL793.987000,--
--GS,PN865,N 4557538.8838,E 483136.1626,EL750.3439,--
--
GT,PN865,SW2218,ST27145000,EW2218,ET27145000
--HSDV:0.011, VSDV:0.015, STATUS:FIXED, SATS:8, PDOP:2.011, HDOP:1.000, VDOP:1.745
--DT07-10-2022
--TM09:33:01
GPS,PN866,LA41.094070890620,LN20.473703681380,EL795.606000,--
--GS,PN866,N 4557542.5353,E 483123.9168,EL751.9635,--
--
GT,PN866,SW2218,ST27164000,EW2218,ET27164000
--HSDV:0.011, VSDV:0.015, STATUS:FIXED, SATS:8, PDOP:2.066, HDOP:1.000, VDOP:1.808
--DT07-10-2022
--TM09:33:19
GPS,PN867,LA41.094078433040,LN20.473666190920,EL796.969000,--
--GS,PN867,N 4557544.8825,E 483115.1832,EL753.3269,--
--
GT,PN867,SW2218,ST27185000,EW2218,ET27185000
--HSDV:0.011, VSDV:0.015, STATUS:FIXED, SATS:8, PDOP:2.011, HDOP:1.000, VDOP:1.745
--DT07-10-2022
--TM09:33:41
GPS,PN868,LA41.094083846420,LN20.473648943680,EL797.793000,--
--GS,PN868,N 4557546.5619,E 483111.1668,EL754.1511,--
--
GT,PN868,SW2218,ST27198000,EW2218,ET27198000
--HSDV:0.011, VSDV:0.015, STATUS:FIXED, SATS:8, PDOP:2.011, HDOP:1.000, VDOP:1.745
--DT07-10-2022
--TM09:33:53
GPS,PN869,LA41.094106204160,LN20.473671981400,EL798.098000,--
--GS,PN869,N 4557553.4453,E 483116.5534,EL754.4554,--
--
GT,PN869,SW2218,ST27215000,EW2218,ET27215000
--HSDV:0.013, VSDV:0.017, STATUS:FIXED, SATS:8, PDOP:2.011, HDOP:1.000, VDOP:1.745
--DT07-10-2022
--TM09:34:11
GPS,PN870,LA41.094121073540,LN20.473685813500,EL798.020000,--
--GS,PN870,N 4557558.0241,E 483119.7886,EL754.3770,--
--
GT,PN870,SW2218,ST27226000,EW2218,ET27226000
--HSDV:0.011, VSDV:0.016, STATUS:FIXED, SATS:7, PDOP:2.386, HDOP:1.200, VDOP:2.062
--DT07-10-2022
--TM09:34:21
GPS,PN871,LA41.094122780360,LN20.473719573100,EL797.083000,--
--GS,PN871,N 4557558.5318,E 483127.6593,EL753.4395,--
--
GT,PN871,SW2218,ST27251000,EW2218,ET27251000
--HSDV:0.011, VSDV:0.016, STATUS:FIXED, SATS:8, PDOP:2.010, HDOP:1.000, VDOP:1.744
--DT07-10-2022
--TM09:34:47
GPS,PN872,LA41.094111100580,LN20.473755991300,EL796.066000,--
--GS,PN872,N 4557554.9090,E 483136.1399,EL752.4222,--

ГЕО ПРЕМЕР ИНЖЕНЕРИНГ

ул. Димитар Влахов бр. 22/6 Охрид

046 280 111 070 264 819 070 391 013

e-mail: geo_premer_inzenering@yahoo.com

--
GT,PN872,SW2218,ST27265000,EW2218,ET27265000
--HSDV:0.011, VSDV:0.016, STATUS:FIXED, SATS:8, PDOP:2.010, HDOP:1.000, VDOP:1.744
--DT07-10-2022
--TM09:35:01
GPS,PN873,LA41.094093817100,LN20.473733870860,EL796.185000,--
--GS,PN873,N 4557549.5902,E 483130.9709,EL752.5417,--
--
GT,PN873,SW2218,ST27288000,EW2218,ET27288000
--HSDV:0.014, VSDV:0.018, STATUS:FIXED, SATS:7, PDOP:2.372, HDOP:1.200, VDOP:2.046
--DT07-10-2022
--TM09:35:23
GPS,PN874,LA41.094079397780,LN20.473802453260,EL794.059000,--
--GS,PN874,N 4557545.1046,E 483146.9471,EL750.4149,--
--
GT,PN874,SW2218,ST27310000,EW2218,ET27310000
--HSDV:0.013, VSDV:0.017, STATUS:FIXED, SATS:8, PDOP:2.009, HDOP:1.000, VDOP:1.742
--DT07-10-2022
--TM09:35:45
GPS,PN875,LA41.094071956460,LN20.473848083200,EL793.088000,--
--GS,PN875,N 4557542.7841,E 483157.5782,EL749.4434,--
--
GT,PN875,SW2218,ST27335000,EW2218,ET27335000
--HSDV:0.011, VSDV:0.016, STATUS:FIXED, SATS:8, PDOP:2.008, HDOP:1.000, VDOP:1.741
--DT07-10-2022
--TM09:36:10
GPS,PN876,LA41.094059194160,LN20.473889328040,EL792.161000,--OG
--GS,PN876,N 4557538.8248,E 483167.1831,EL748.5159,--OG
--
GT,PN876,SW2218,ST27362000,EW2218,ET27362000
--HSDV:0.011, VSDV:0.016, STATUS:FIXED, SATS:8, PDOP:2.007, HDOP:1.000, VDOP:1.740
--DT07-10-2022
--TM09:36:37
GPS,PN877,LA41.094069428300,LN20.473898648380,EL792.217000,--OG
--GS,PN877,N 4557541.9764,E 483169.3632,EL748.5717,--OG
--
GT,PN877,SW2218,ST27374000,EW2218,ET27374000
--HSDV:0.011, VSDV:0.016, STATUS:FIXED, SATS:8, PDOP:2.006, HDOP:1.000, VDOP:1.739
--DT07-10-2022
--TM09:36:49
GPS,PN878,LA41.094079853660,LN20.473899526360,EL792.555000,--OG
--GS,PN878,N 4557545.1916,E 483169.5755,EL748.9095,--OG
--
GT,PN878,SW2218,ST27389000,EW2218,ET27389000
--HSDV:0.011, VSDV:0.016, STATUS:FIXED, SATS:8, PDOP:2.005, HDOP:1.000, VDOP:1.738
--DT07-10-2022
--TM09:37:05
GPS,PN879,LA41.094118547000,LN20.473826727040,EL795.083000,--OG
--GS,PN879,N 4557557.1667,E 483152.6341,EL751.4380,--OG
--
GT,PN879,SW2218,ST27433000,EW2218,ET27433000
--HSDV:0.011, VSDV:0.016, STATUS:FIXED, SATS:8, PDOP:2.003, HDOP:1.000, VDOP:1.736
--DT07-10-2022
--TM09:37:48
GPS,PN880,LA41.094133460300,LN20.473771002400,EL796.489000,--OG
--GS,PN880,N 4557561.7976,E 483139.6555,EL752.8446,--OG
--
GT,PN880,SW2218,ST27463000,EW2218,ET27463000
--HSDV:0.015, VSDV:0.018, STATUS:FIXED, SATS:8, PDOP:2.002, HDOP:1.000, VDOP:1.734
--DT07-10-2022
--TM09:38:19
GPS,PN881,LA41.094158318840,LN20.473670301640,EL799.511000,--OG
--GS,PN881,N 4557569.5209,E 483116.2001,EL755.8677,--OG
--
GT,PN881,SW2218,ST27513000,EW2218,ET27513000
--HSDV:0.013, VSDV:0.017, STATUS:FIXED, SATS:8, PDOP:1.998, HDOP:1.000, VDOP:1.730
--DT07-10-2022
--TM09:39:08
GPS,PN882,LA41.094064101260,LN20.473621624000,EL797.823000,--OG
--GS,PN882,N 4557540.4867,E 483104.7840,EL754.1817,--OG
--
GT,PN882,SW2218,ST27592000,EW2218,ET27592000
--HSDV:0.013, VSDV:0.017, STATUS:FIXED, SATS:8, PDOP:1.993, HDOP:1.000, VDOP:1.724
--DT07-10-2022
--TM09:40:27
GPS,PN883,LA41.094032097920,LN20.473598401060,EL796.487000,--OG
--GS,PN883,N 4557530.6281,E 483099.3471,EL752.8465,--OG
--
GT,PN883,SW2218,ST27614000,EW2218,ET27614000
--HSDV:0.013, VSDV:0.017, STATUS:FIXED, SATS:8, PDOP:1.990, HDOP:1.000, VDOP:1.721
--DT07-10-2022
--TM09:40:49
GPS,PN884,LA41.094033206900,LN20.473584307720,EL796.813000,--P
--GS,PN884,N 4557530.9780,E 483096.0627,EL753.1727,--P
--
GT,PN884,SW2218,ST27643000,EW2218,ET27643000
--HSDV:0.013, VSDV:0.017, STATUS:FIXED, SATS:8, PDOP:1.988, HDOP:1.000, VDOP:1.718
--DT07-10-2022
--TM09:41:18
GPS,PN885,LA41.094032461220,LN20.473586660500,EL797.016000,--P
--GS,PN885,N 4557530.7467,E 483096.6106,EL753.3757,--P
--
GT,PN885,SW2218,ST27655000,EW2218,ET27655000
--HSDV:0.013, VSDV:0.017, STATUS:FIXED, SATS:8, PDOP:1.987, HDOP:1.000, VDOP:1.717
--DT07-10-2022
--TM09:41:31
GPS,PN886,LA41.094037129880,LN20.473576064860,EL797.139000,--P
--GS,PN886,N 4557532.1926,E 483094.1441,EL753.4988,--P
--
GT,PN886,SW2218,ST27664000,EW2218,ET27664000
--HSDV:0.013, VSDV:0.017, STATUS:FIXED, SATS:8, PDOP:1.986, HDOP:1.000, VDOP:1.716
--DT07-10-2022
--TM09:41:39
GPS,PN887,LA41.094063818420,LN20.473597227280,EL798.556000,--P
--GS,PN887,N 4557540.4130,E 483099.0969,EL754.9151,--P
--
GT,PN887,SW2218,ST27679000,EW2218,ET27679000
--HSDV:0.013, VSDV:0.017, STATUS:FIXED, SATS:8, PDOP:1.985, HDOP:1.000, VDOP:1.715
--DT07-10-2022
--TM09:41:55
GPS,PN888,LA41.094061255280,LN20.473606469020,EL798.387000,--P
--GS,PN888,N 4557539.6172,E 483101.2493,EL754.7460,--P
--
GT,PN888,SW2218,ST27689000,EW2218,ET27689000
--HSDV:0.013, VSDV:0.017, STATUS:FIXED, SATS:8, PDOP:1.984, HDOP:1.000, VDOP:1.713
--DT07-10-2022
--TM09:42:05
GPS,PN889,LA41.094076201760,LN20.473606614640,EL798.934000,--P
--GS,PN889,N 4557544.2274,E 483101.2942,EL755.2928,--P
--
GT,PN889,SW2218,ST27704000,EW2218,ET27704000
--HSDV:0.013, VSDV:0.017, STATUS:FIXED, SATS:8, PDOP:1.982, HDOP:1.000, VDOP:1.711
--DT07-10-2022
--TM09:42:19
GPS,PN890,LA41.094073902380,LN20.473615415800,EL798.827000,--P
--GS,PN890,N 4557543.5133,E 483103.3441,EL755.1856,--P
--
GT,PN890,SW2218,ST27712000,EW2218,ET27712000
--HSDV:0.013, VSDV:0.017, STATUS:FIXED, SATS:8, PDOP:1.982, HDOP:1.000, VDOP:1.711
--DT07-10-2022
--TM09:42:27
GPS,PN891,LA41.094094312520,LN20.473626744100,EL799.291000,--P
--GS,PN891,N 4557549.8025,E 483105.9998,EL755.6492,--P
--
GT,PN891,SW2218,ST27725000,EW2218,ET27725000
--HSDV:0.013, VSDV:0.017, STATUS:FIXED, SATS:8, PDOP:1.980, HDOP:1.000, VDOP:1.709
--DT07-10-2022
--TM09:42:41
GPS,PN892,LA41.094097463000,LN20.473619217160,EL799.472000,--P
--GS,PN892,N 4557550.7784,E 483104.2475,EL755.8303,--P
--
GT,PN892,SW2218,ST27737000,EW2218,ET27737000
--HSDV:0.013, VSDV:0.017, STATUS:FIXED, SATS:8, PDOP:1.979, HDOP:1.000, VDOP:1.708
--DT07-10-2022
--TM09:42:53
GPS,PN893,LA41.094092716820,LN20.473635564160,EL798.958000,--OG
--GS,PN893,N 4557549.3054,E 483108.0546,EL755.3161,--OG
--
GT,PN893,SW2218,ST27759000,EW2218,ET27759000
--HSDV:0.015, VSDV:0.018, STATUS:FIXED, SATS:6, PDOP:2.256, HDOP:1.400, VDOP:1.769
--DT07-10-2022
--TM09:43:15
GPS,PN894,LA41.094117713960,LN20.473629828640,EL799.834000,--P
--GS,PN894,N 4557557.0189,E 483106.7360,EL756.1918,--P
--
GT,PN894,SW2218,ST27782000,EW2218,ET27782000
--HSDV:0.013, VSDV:0.017, STATUS:FIXED, SATS:8, PDOP:1.975, HDOP:1.000, VDOP:1.703
--DT07-10-2022

ГЕО ПРЕМЕР ИНЖЕНЕРИНГ

ул. Димитар Влахов бр. 22/6 Охрид

046 280 111 070 264 819 070 391 013

e-mail: geo_premer_inzenering@yahoo.com

--TM09:43:37
GPS,PN895,LA41.094117169640,LN20.47363922
7580,EL799.589000,--P
--GS,PN895,N 4557556.8458,E
483108.9265,EL755.9467,--P
--
GT,PN895,SW2218,ST27789000,EW2218,ET2778
9000
--HSDV:0.013, VSDV:0.017, STATUS:FIXED,
SATS:7, PDOP:2.141, HDOP:1.300, VDOP:1.701
--DT07-10-2022
--TM09:43:44
GPS,PN896,LA41.094144242120,LN20.47364298
2200,EL799.771000,--P
--GS,PN896,N 4557565.1942,E
483109.8216,EL756.1283,--P
--
GT,PN896,SW2218,ST27806000,EW2218,ET2780
6000
--HSDV:0.013, VSDV:0.017, STATUS:FIXED,
SATS:8, PDOP:1.971, HDOP:1.000, VDOP:1.699
--DT07-10-2022
--TM09:44:01
GPS,PN897,LA41.094143282840,LN20.47365103
6540,EL799.590000,--P
--GS,PN897,N 4557564.8938,E
483111.6984,EL755.9472,--P
--
GT,PN897,SW2218,ST27813000,EW2218,ET2781
3000
--HSDV:0.013, VSDV:0.017, STATUS:FIXED,
SATS:8, PDOP:1.971, HDOP:1.000, VDOP:1.698
--DT07-10-2022
--TM09:44:09
GPS,PN898,LA41.094156228020,LN20.47366131
4660,EL799.656000,--P
--GS,PN898,N 4557568.8810,E
483114.1037,EL756.0129,--P
--
GT,PN898,SW2218,ST27826000,EW2218,ET2782
6000
--HSDV:0.014, VSDV:0.018, STATUS:FIXED,
SATS:8, PDOP:2.046, HDOP:1.000, VDOP:1.785
--DT07-10-2022
--TM09:44:21
GPS,PN899,LA41.094159420920,LN20.47365097
2580,EL799.944000,--P
--GS,PN899,N 4557569.8716,E
483111.6953,EL756.3010,--P
--
GT,PN899,SW2218,ST27833000,EW2218,ET2783
3000
--HSDV:0.013, VSDV:0.017, STATUS:FIXED,
SATS:8, PDOP:1.968, HDOP:1.000, VDOP:1.695
--DT07-10-2022
--TM09:44:29
GPS,PN900,LA41.094178152740,LN20.47366099
5100,EL800.377000,--P
--GS,PN900,N 4557575.6438,E
483114.0453,EL756.7336,--P
--
GT,PN900,SW2218,ST27849000,EW2218,ET2784
9000
--HSDV:0.013, VSDV:0.017, STATUS:FIXED,
SATS:8, PDOP:1.967, HDOP:1.000, VDOP:1.694
--DT07-10-2022
--TM09:44:45
GPS,PN901,LA41.094176833340,LN20.47367271
4420,EL799.971000,--P
--GS,PN901,N 4557575.2304,E
483116.7762,EL756.3274,--P
--
GT,PN901,SW2218,ST27860000,EW2218,ET2786
0000
--HSDV:0.013, VSDV:0.017, STATUS:FIXED,
SATS:8, PDOP:1.965, HDOP:1.000, VDOP:1.691
--DT07-10-2022
--TM09:44:55
GPS,PN902,LA41.094173451740,LN20.47358173
7020,EL802.813000,--K
--GS,PN902,N 4557574.2378,E
483095.5667,EL759.1707,--K
--
GT,PN902,SW2218,ST27903000,EW2218,ET2790
3000
--HSDV:0.013, VSDV:0.017, STATUS:FIXED,
SATS:8, PDOP:1.959, HDOP:1.000, VDOP:1.685
--DT07-10-2022
--TM09:45:39
GPS,PN903,LA41.094169781180,LN20.47358236
3060,EL801.947000,--K
--GS,PN903,N 4557573.1053,E
483095.7099,EL758.3048,--K
--
GT,PN903,SW2218,ST27917000,EW2218,ET2791
7000
--HSDV:0.013, VSDV:0.017, STATUS:FIXED,
SATS:8, PDOP:1.958, HDOP:1.000, VDOP:1.683
--DT07-10-2022
--TM09:45:52
GPS,PN904,LA41.094164499200,LN20.47358329
3600,EL802.747000,--K
--GS,PN904,N 4557571.4756,E
483095.9230,EL759.1048,--K
--
GT,PN904,SW2218,ST27926000,EW2218,ET2792
6000
--HSDV:0.013, VSDV:0.017, STATUS:FIXED,
SATS:8, PDOP:1.956, HDOP:1.000, VDOP:1.681
--DT07-10-2022
--TM09:46:01
GPS,PN905,LA41.094164719760,LN20.47360550
4100,EL801.692000,--K
--GS,PN905,N 4557571.5313,E
483101.1004,EL758.0495,--K
--
GT,PN905,SW2218,ST27938000,EW2218,ET2793
8000
--HSDV:0.013, VSDV:0.017, STATUS:FIXED,
SATS:8, PDOP:1.954, HDOP:1.000, VDOP:1.679
--DT07-10-2022
--TM09:46:13
GPS,PN906,LA41.094167587100,LN20.47360636
3180,EL801.154000,--K
--GS,PN906,N 4557572.4152,E
483101.3027,EL757.5115,--K
--
GT,PN906,SW2218,ST27946000,EW2218,ET2794
6000
--HSDV:0.013, VSDV:0.017, STATUS:FIXED,
SATS:8, PDOP:1.953, HDOP:1.000, VDOP:1.678
--DT07-10-2022
--TM09:46:21
GPS,PN907,LA41.094172478000,LN20.47360773
5860,EL802.046000,--K
--GS,PN907,N 4557573.9231,E
483101.6264,EL758.4034,--K
--
GT,PN907,SW2218,ST27955000,EW2218,ET2795
5000
--HSDV:0.013, VSDV:0.017, STATUS:FIXED,
SATS:8, PDOP:1.953, HDOP:1.000, VDOP:1.677
--DT07-10-2022
--TM09:46:31
GPS,PN908,LA41.094168828260,LN20.47364350
9120,EL800.642000,--K
--GS,PN908,N 4557572.7774,E
483109.9625,EL756.9990,--K
--
GT,PN908,SW2218,ST27973000,EW2218,ET2797
3000
--HSDV:0.013, VSDV:0.017, STATUS:FIXED,
SATS:8, PDOP:1.950, HDOP:1.000, VDOP:1.674
--DT07-10-2022
--TM09:46:49
GPS,PN909,LA41.094163630640,LN20.47364257
1800,EL800.526000,--K
--GS,PN909,N 4557571.1748,E
483109.7402,EL756.8830,--K
--
GT,PN909,SW2218,ST27990000,EW2218,ET2799
0000
--HSDV:0.013, VSDV:0.017, STATUS:FIXED,
SATS:7, PDOP:2.057, HDOP:1.200, VDOP:1.671
--DT07-10-2022
--TM09:47:05
GPS,PN910,LA41.094166026080,LN20.47364303
0200,EL799.879000,--K
--GS,PN910,N 4557571.9133,E
483109.8487,EL756.2360,--K
--
GT,PN910,SW2218,ST28000000,EW2218,ET2800
0000
--HSDV:0.014, VSDV:0.018, STATUS:FIXED,
SATS:8, PDOP:2.102, HDOP:1.000, VDOP:1.849
--DT07-10-2022
--TM09:47:15
GPS,PN911,LA41.094161169320,LN20.47366645
4680,EL799.526000,--K
--GS,PN911,N 4557570.4023,E
483115.3055,EL755.8828,--K
--
GT,PN911,SW2218,ST28014000,EW2218,ET2801
4000
--HSDV:0.013, VSDV:0.017, STATUS:FIXED,
SATS:8, PDOP:2.102, HDOP:1.000, VDOP:1.849
--DT07-10-2022
--TM09:47:29
GPS,PN912,LA41.094162554420,LN20.47366701
3460,EL799.085000,--K
--GS,PN912,N 4557570.8292,E
483115.4367,EL755.4418,--K
--
GT,PN912,SW2218,ST28024000,EW2218,ET2802
4000
--HSDV:0.013, VSDV:0.017, STATUS:FIXED,
SATS:8, PDOP:1.943, HDOP:1.000, VDOP:1.666
--DT07-10-2022
--TM09:47:39
GPS,PN913,LA41.094164581940,LN20.47366736
5780,EL799.646000,--K
--GS,PN913,N 4557571.4544,E
483115.5204,EL756.0027,--K
--
GT,PN913,SW2218,ST28033000,EW2218,ET2803
3000
--HSDV:0.013, VSDV:0.017, STATUS:FIXED,
SATS:8, PDOP:1.941, HDOP:1.000, VDOP:1.664
--DT07-10-2022
--TM09:47:49
GPS,PN914,LA41.094158792840,LN20.47369632
6040,EL798.739000,--K
--GS,PN914,N 4557569.6527,E
483122.2668,EL755.0954,--K
--
GT,PN914,SW2218,ST28046000,EW2218,ET2804
6000
--HSDV:0.013, VSDV:0.017, STATUS:FIXED,
SATS:8, PDOP:1.940, HDOP:1.000, VDOP:1.662
--DT07-10-2022
--TM09:48:01
GPS,PN915,LA41.094156934700,LN20.47369517
7820,EL798.321000,--K
--GS,PN915,N 4557569.0802,E
483121.9978,EL754.6774,--K
--
GT,PN915,SW2218,ST28053000,EW2218,ET2805
3000
--HSDV:0.013, VSDV:0.017, STATUS:FIXED,
SATS:8, PDOP:1.939, HDOP:1.000, VDOP:1.661
--DT07-10-2022
--TM09:48:09
GPS,PN916,LA41.094154385180,LN20.47369336
9840,EL798.813000,--K
--GS,PN916,N 4557568.2948,E
483121.5745,EL755.1695,--K
--
GT,PN916,SW2218,ST28061000,EW2218,ET2806
1000
--HSDV:0.014, VSDV:0.019, STATUS:FIXED,
SATS:7, PDOP:2.203, HDOP:1.200, VDOP:1.848
--DT07-10-2022
--TM09:48:16
GPS,PN917,LA41.094131943680,LN20.47369606
8100,EL797.961000,--
--GS,PN917,N 4557561.3713,E
483122.1870,EL754.3177,--

ГЕО ПРЕМЕР ИНЖЕНЕРИНГ

ул. Димитар Влахов бр. 22/6 Охрид

046 280 111 070 264 819 070 391 013

e-mail: geo_premer_inzenering@yahoo.com

--
GT,PN917,SW2218,ST28110000,EW2218,ET28110000
--HSDV:0.013, VSDV:0.017, STATUS:FIXED, SATS:8, PDOP:1.930, HDOP:1.000, VDOP:1.651
--DT07-10-2022
--TM09:49:05
GPS,PN918,LA41.094124863980,LN20.473743057700,EL796.523000,--
--GS,PN918,N 4557559.1615,E 483133.1352,EL752.8792,--
--
GT,PN918,SW2218,ST28126000,EW2218,ET28126000
--HSDV:0.013, VSDV:0.017, STATUS:FIXED, SATS:8, PDOP:1.928, HDOP:1.000, VDOP:1.648
--DT07-10-2022
--TM09:49:21
GPS,PN919,LA41.094117117200,LN20.473799825260,EL795.487000,--
--GS,PN919,N 4557556.7406,E 483146.3622,EL751.8424,--
--
GT,PN919,SW2218,ST28147000,EW2218,ET28147000
--HSDV:0.013, VSDV:0.017, STATUS:FIXED, SATS:8, PDOP:1.924, HDOP:1.000, VDOP:1.644
--DT07-10-2022
--TM09:49:43
GPS,PN920,LA41.094144882200,LN20.473783161220,EL796.457000,--
--GS,PN920,N 4557565.3139,E 483142.4981,EL752.8123,--
--
GT,PN920,SW2218,ST28169000,EW2218,ET28169000
--HSDV:0.013, VSDV:0.017, STATUS:FIXED, SATS:8, PDOP:1.921, HDOP:1.000, VDOP:1.640
--DT07-10-2022
--TM09:50:05
GPS,PN921,LA41.094123886940,LN20.473843020640,EL794.820000,--
--GS,PN921,N 4557558.8048,E 483156.4361,EL751.1747,--
--
GT,PN921,SW2218,ST28190000,EW2218,ET28190000
--HSDV:0.013, VSDV:0.017, STATUS:FIXED, SATS:8, PDOP:1.917, HDOP:1.000, VDOP:1.636
--DT07-10-2022
--TM09:50:25
GPS,PN922,LA41.094122167820,LN20.473839474820,EL794.586000,--
--GS,PN922,N 4557558.2765,E 483155.6083,EL750.9408,--
--
GT,PN922,SW2218,ST28197000,EW2218,ET28197000
--HSDV:0.013, VSDV:0.016, STATUS:FIXED, SATS:9, PDOP:1.621, HDOP:0.900, VDOP:1.348
--DT07-10-2022
--TM09:50:33
GPS,PN923,LA41.094115015100,LN20.473868248600,EL793.968000,--
--GS,PN923,N 4557556.0543,E 483162.3103,EL750.3225,--
--
GT,PN923,SW2218,ST28212000,EW2218,ET28212000
--HSDV:0.013, VSDV:0.016, STATUS:FIXED, SATS:9, PDOP:1.620, HDOP:0.900, VDOP:1.347
--DT07-10-2022
--TM09:50:47
GPS,PN924,LA41.094111321620,LN20.473865739640,EL793.757000,--
--GS,PN924,N 4557554.9165,E 483161.7228,EL750.1116,--
--
GT,PN924,SW2218,ST28218000,EW2218,ET28218000
--HSDV:0.013, VSDV:0.016, STATUS:FIXED, SATS:9, PDOP:1.619, HDOP:0.900, VDOP:1.346
--DT07-10-2022
--TM09:50:53
GPS,PN925,LA41.094102990920,LN20.473861051900,EL794.045000,--
--GS,PN925,N 4557552.3495,E 483160.6240,EL750.3997,--
--
GT,PN925,SW2218,ST28229000,EW2218,ET28229000
--HSDV:0.013, VSDV:0.016, STATUS:FIXED, SATS:8, PDOP:1.911, HDOP:1.000, VDOP:1.628
--DT07-10-2022
--TM09:51:05
GPS,PN926,LA41.094093334280,LN20.473896804100,EL793.114000,--
--GS,PN926,N 4557549.3511,E 483168.9508,EL749.4683,--
--
GT,PN926,SW2218,ST28253000,EW2218,ET28253000
--HSDV:0.013, VSDV:0.016, STATUS:FIXED, SATS:8, PDOP:1.906, HDOP:1.000, VDOP:1.623
--DT07-10-2022
--TM09:51:29
GPS,PN927,LA41.094091098680,LN20.473894703560,EL792.698000,--
--GS,PN927,N 4557548.6627,E 483168.4595,EL749.0524,--
--
GT,PN927,SW2218,ST28260000,EW2218,ET28260000
--HSDV:0.013, VSDV:0.017, STATUS:FIXED, SATS:8, PDOP:1.905, HDOP:1.000, VDOP:1.622
--DT07-10-2022
--TM09:51:35
GPS,PN928,LA41.094069098600,LN20.473923506620,EL791.966000,--
--GS,PN928,N 4557541.8609,E 483175.1575,EL748.3203,--
--
GT,PN928,SW2218,ST28278000,EW2218,ET28278000
--HSDV:0.013, VSDV:0.016, STATUS:FIXED, SATS:9, PDOP:1.616, HDOP:0.900, VDOP:1.342
--DT07-10-2022
--TM09:51:53
GPS,PN929,LA41.094067321940,LN20.473921440040,EL791.655000,--
--GS,PN929,N 4557541.3141,E 483174.6745,EL748.0094,--
--
GT,PN929,SW2218,ST28284000,EW2218,ET28284000
--HSDV:0.013, VSDV:0.016, STATUS:FIXED, SATS:9, PDOP:1.615, HDOP:0.900, VDOP:1.341
--DT07-10-2022
--TM09:51:59
GPS,PN930,LA41.094157814540,LN20.473817046580,EL796.029000,--
--GS,PN930,N 4557569.2841,E 483150.4063,EL752.3836,--
--
GT,PN930,SW2218,ST28405000,EW2218,ET28405000
--HSDV:0.013, VSDV:0.016, STATUS:FIXED, SATS:10, PDOP:1.519, HDOP:0.800, VDOP:1.291
--DT07-10-2022
--TM09:54:01
GPS,PN931,LA41.094183963080,LN20.473826456620,EL795.857000,--
--GS,PN931,N 4557577.3443,E 483152.6190,EL752.2112,--
--
GT,PN931,SW2218,ST28421000,EW2218,ET28421000
--HSDV:0.013, VSDV:0.016, STATUS:FIXED, SATS:9, PDOP:2.364, HDOP:1.100, VDOP:2.093
--DT07-10-2022
--TM09:54:17
GPS,PN932,LA41.094213623780,LN20.473821234760,EL795.809000,--
--GS,PN932,N 4557586.4960,E 483151.4234,EL752.1629,--
--
GT,PN932,SW2218,ST28437000,EW2218,ET28437000
--HSDV:0.013, VSDV:0.017, STATUS:FIXED, SATS:8, PDOP:2.478, HDOP:1.300, VDOP:2.110
--DT07-10-2022
--TM09:54:33
GPS,PN933,LA41.094243632720,LN20.473818316180,EL794.612000,--
--GS,PN933,N 4557595.7537,E 483150.7649,EL750.9656,--
--
GT,PN933,SW2218,ST28458000,EW2218,ET28458000
--HSDV:0.017, VSDV:0.019, STATUS:FIXED, SATS:6, PDOP:3.447, HDOP:2.500, VDOP:2.373
--DT07-10-2022
--TM09:54:53
GPS,PN934,LA41.094170611700,LN20.473777296700,EL797.144000,--
--GS,PN934,N 4557573.2534,E 483141.1499,EL753.4990,--
--
GT,PN934,SW2218,ST28619000,EW2218,ET28619000
--HSDV:0.014, VSDV:0.018, STATUS:FIXED, SATS:10, PDOP:1.698, HDOP:0.800, VDOP:1.498
--DT07-10-2022
--TM09:57:35
GPS,PN935,LA41.094194287760,LN20.473782905860,EL797.189000,--
--GS,PN935,N 4557580.5531,E 483142.4748,EL753.5437,--
--
GT,PN935,SW2218,ST28632000,EW2218,ET28632000
--HSDV:0.014, VSDV:0.018, STATUS:FIXED, SATS:8, PDOP:1.825, HDOP:1.300, VDOP:1.281
--DT07-10-2022
--TM09:57:47
GPS,PN936,LA41.094222524180,LN20.473801689400,EL796.215000,--
--GS,PN936,N 4557589.2521,E 483146.8739,EL752.5691,--
--
GT,PN936,SW2218,ST28654000,EW2218,ET28654000
--HSDV:0.014, VSDV:0.019, STATUS:FIXED, SATS:8, PDOP:2.656, HDOP:1.300, VDOP:2.316
--DT07-10-2022
--TM09:58:09
GPS,PN937,LA41.094238468880,LN20.473797617020,EL795.729000,--
--GS,PN937,N 4557594.1724,E 483145.9362,EL752.0830,--
--
GT,PN937,SW2218,ST28672000,EW2218,ET28672000
--HSDV:0.015, VSDV:0.021, STATUS:FIXED, SATS:7, PDOP:3.204, HDOP:1.300, VDOP:2.928
--DT07-10-2022
--TM09:58:27
GPS,PN938,LA41.094240754340,LN20.473748685160,EL797.742000,--
--GS,PN938,N 4557594.9045,E 483134.5318,EL754.0966,--
--
GT,PN938,SW2218,ST28696000,EW2218,ET28696000
--HSDV:0.017, VSDV:0.022, STATUS:FIXED, SATS:9, PDOP:2.327, HDOP:1.000, VDOP:2.101
--DT07-10-2022
--TM09:58:51
GPS,PN939,LA41.094221979860,LN20.473737807220,EL798.546000,--
--GS,PN939,N 4557589.1196,E 483131.9825,EL754.9010,--
--
GT,PN939,SW2218,ST28709000,EW2218,ET28709000
--HSDV:0.014, VSDV:0.019, STATUS:FIXED, SATS:9, PDOP:1.790, HDOP:1.000, VDOP:1.485
--DT07-10-2022

ГЕО ПРЕМЕР ИНЖЕНЕРИНГ

ул. Димитар Влахов бр. 22/6 Охрид

046 280 111 070 264 819 070 391 013

e-mail: geo_premer_inzenering@yahoo.com

--TM09:59:05
GPS,PN940,LA41.094203878880,LN20.47373183
0740,EL798.806000,--
--GS,PN940,N 4557583.5397,E
483130.5761,EL755.1613,--
--
GT,PN940,SW2218,ST28721000,EW2218,ET2872
1000
--HSDV:0.014, VSDV:0.019, STATUS:FIXED,
SATS:9, PDOP:1.789, HDOP:1.000, VDOP:1.483
--DT07-10-2022
--TM09:59:17
GPS,PN941,LA41.094185668580,LN20.47372056
6340,EL798.817000,--
--GS,PN941,N 4557577.9291,E
483127.9370,EL755.1727,--
--
GT,PN941,SW2218,ST28734000,EW2218,ET2873
4000
--HSDV:0.014, VSDV:0.019, STATUS:FIXED,
SATS:9, PDOP:1.875, HDOP:1.000, VDOP:1.586
--DT07-10-2022
--TM09:59:29
GPS,PN942,LA41.094196217240,LN20.47367514
7300,EL800.158000,--
--GS,PN942,N 4557581.2080,E
483117.3575,EL756.5142,--
--
GT,PN942,SW2218,ST28752000,EW2218,ET2875
2000
--HSDV:0.014, VSDV:0.020, STATUS:FIXED,
SATS:9, PDOP:2.326, HDOP:1.000, VDOP:2.100
--DT07-10-2022
--TM09:59:47
GPS,PN943,LA41.094235631540,LN20.47367241
6640,EL799.115000,--
--GS,PN943,N 4557593.3667,E
483116.7498,EL755.4708,--
--
GT,PN943,SW2218,ST28769000,EW2218,ET2876
9000
--HSDV:0.018, VSDV:0.022, STATUS:FIXED,
SATS:7, PDOP:2.567, HDOP:1.400, VDOP:2.152
--DT07-10-2022
--TM10:00:05
GPS,PN944,LA41.094273902540,LN20.47364505
0400,EL798.665000,--
--GS,PN944,N 4557605.1864,E
483110.3986,EL755.0207,--
--
GT,PN944,SW2218,ST28788000,EW2218,ET2878
8000
--HSDV:0.018, VSDV:0.028, STATUS:FIXED,
SATS:4, PDOP:5.006, HDOP:3.000, VDOP:4.007
--DT07-10-2022
--TM10:00:23
GPS,PN945,LA41.094300598880,LN20.47359890
4880,EL798.359000,--
--GS,PN945,N 4557613.4464,E
483099.6615,EL754.7152,--
--
GT,PN945,SW2218,ST28806000,EW2218,ET2880
6000
--HSDV:0.018, VSDV:0.024, STATUS:FIXED,
SATS:5, PDOP:3.411, HDOP:1.600, VDOP:3.013
--DT07-10-2022
--TM10:00:41
GPS,PN946,LA41.094334256540,LN20.47355694
0580,EL798.034000,--
--GS,PN946,N 4557623.8512,E
483089.9042,EL754.3904,--
--
GT,PN946,SW2218,ST28830000,EW2218,ET2883
0000
--HSDV:0.019, VSDV:0.027, STATUS:FIXED,
SATS:5, PDOP:4.061, HDOP:1.600, VDOP:3.733
--DT07-10-2022
--TM10:01:05
GPS,PN947,LA41.094201834920,LN20.47363499
4880,EL801.595000,--
--GS,PN947,N 4557582.9630,E
483108.0020,EL757.9516,--
--
GT,PN947,SW2218,ST29112000,EW2218,ET2911
2000
--HSDV:0.016, VSDV:0.022, STATUS:FIXED,
SATS:8, PDOP:1.780, HDOP:1.000, VDOP:1.473
--DT07-10-2022
--TM10:05:48
GPS,PN948,LA41.094195102860,LN20.47358328
7300,EL803.529000,--
--GS,PN948,N 4557580.9152,E
483095.9440,EL759.8864,--
--
GT,PN948,SW2218,ST29177000,EW2218,ET2917
7000
--HSDV:0.018, VSDV:0.026, STATUS:FIXED,
SATS:7, PDOP:2.618, HDOP:1.300, VDOP:2.272
--DT07-10-2022
--TM10:06:52
GPS,PN949,LA41.094207699500,LN20.47358485
4920,EL803.604000,--
--GS,PN949,N 4557584.7998,E
483096.3187,EL759.9612,--
--
GT,PN949,SW2218,ST29189000,EW2218,ET2918
9000
--HSDV:0.018, VSDV:0.028, STATUS:FIXED,
SATS:7, PDOP:4.162, HDOP:1.100, VDOP:4.014
--DT07-10-2022
--TM10:07:04
GPS,PN950,LA41.094218455160,LN20.47361952
1900,EL801.735000,--
--GS,PN950,N 4557588.0981,E
483104.4074,EL758.0917,--
--
GT,PN950,SW2218,ST29211000,EW2218,ET2921
1000
--HSDV:0.025, VSDV:0.040, STATUS:FIXED,
SATS:6, PDOP:2.451, HDOP:1.600, VDOP:1.857
--DT07-10-2022
--TM10:07:27
GPS,PN951,LA41.094238478420,LN20.47361162
4640,EL802.132000,--
--GS,PN951,N 4557594.2786,E
483102.5812,EL758.4885,--
--
GT,PN951,SW2218,ST29229000,EW2218,ET2922
9000
--HSDV:0.021, VSDV:0.033, STATUS:FIXED,
SATS:6, PDOP:2.954, HDOP:1.500, VDOP:2.545
--DT07-10-2022
--TM10:07:45
GPS,PN952,LA41.094249119240,LN20.47358518
3540,EL803.199000,--
--GS,PN952,N 4557597.5754,E
483096.4256,EL759.5557,--
--
GT,PN952,SW2218,ST29249000,EW2218,ET2924
9000
--HSDV:0.013, VSDV:0.019, STATUS:FIXED,
SATS:8, PDOP:1.998, HDOP:1.000, VDOP:1.730
--DT07-10-2022
--TM10:08:05
GPS,PN953,LA41.094244745420,LN20.47354572
1660,EL805.043000,--
--GS,PN953,N 4557596.2483,E
483087.2239,EL761.4003,--
--
GT,PN953,SW2218,ST29267000,EW2218,ET2926
7000
--HSDV:0.016, VSDV:0.025, STATUS:FIXED,
SATS:6, PDOP:2.892, HDOP:1.500, VDOP:2.472
--DT07-10-2022
--TM10:08:23
GPS,PN954,LA41.094236716280,LN20.47351524
6280,EL806.808000,--
--GS,PN954,N 4557593.7887,E
483080.1142,EL763.1658,--
--
GT,PN954,SW2218,ST29286000,EW2218,ET2928
6000
--HSDV:0.014, VSDV:0.021, STATUS:FIXED,
SATS:8, PDOP:1.760, HDOP:1.000, VDOP:1.448
--DT07-10-2022
--TM10:08:41
GPS,PN955,LA41.094258460100,LN20.47348927
8820,EL808.071000,--
--GS,PN955,N 4557600.5100,E
483074.0771,EL764.4289,--
--
GT,PN955,SW2218,ST29305000,EW2218,ET2930
5000
--HSDV:0.016, VSDV:0.022, STATUS:FIXED,
SATS:8, PDOP:2.002, HDOP:1.000, VDOP:1.734
--DT07-10-2022
--TM10:09:01
GPS,PN956,LA41.094281605340,LN20.47345983
8740,EL809.743000,--
--GS,PN956,N 4557607.6655,E
483067.2317,EL766.1010,--
--
GT,PN956,SW2218,ST29325000,EW2218,ET2932
5000
--HSDV:0.016, VSDV:0.024, STATUS:FIXED,
SATS:8, PDOP:1.754, HDOP:1.000, VDOP:1.441
--DT07-10-2022
--TM10:09:21
GPS,PN957,LA41.094268064600,LN20.47343791
4620,EL811.362000,--
--GS,PN957,N 4557603.5011,E
483062.1113,EL767.7204,--
--
GT,PN957,SW2218,ST29353000,EW2218,ET2935
3000
--HSDV:0.015, VSDV:0.022, STATUS:FIXED,
SATS:8, PDOP:1.751, HDOP:1.000, VDOP:1.437
--DT07-10-2022
--TM10:09:49
GPS,PN958,LA41.094265034540,LN20.47339577
5480,EL813.699000,--
--GS,PN958,N 4557602.5900,E
483052.2864,EL770.0580,--
--
GT,PN958,SW2218,ST29374000,EW2218,ET2937
4000
--HSDV:0.015, VSDV:0.022, STATUS:FIXED,
SATS:8, PDOP:1.748, HDOP:1.000, VDOP:1.434
--DT07-10-2022
--TM10:10:09
GPS,PN959,LA41.094282544460,LN20.47338368
7340,EL814.804000,--
--GS,PN959,N 4557607.9976,E
483049.4816,EL771.1629,--
--
GT,PN959,SW2218,ST29387000,EW2218,ET2938
7000
--HSDV:0.013, VSDV:0.021, STATUS:FIXED,
SATS:8, PDOP:1.746, HDOP:1.000, VDOP:1.431
--DT07-10-2022
--TM10:10:23
GPS,PN960,LA41.094295189040,LN20.47337335
9180,EL815.128000,--
--GS,PN960,N 4557611.9036,E
483047.0834,EL771.4869,--
--
GT,PN960,SW2218,ST29408000,EW2218,ET2940
8000
--HSDV:0.013, VSDV:0.019, STATUS:FIXED,
SATS:7, PDOP:2.117, HDOP:1.200, VDOP:1.744
--DT07-10-2022
--TM10:10:43
GPS,PN961,LA41.094310537040,LN20.47339404
3340,EL813.350000,--
--GS,PN961,N 4557616.6261,E
483051.9161,EL769.7084,--
--
GT,PN961,SW2218,ST29426000,EW2218,ET2942
6000
--HSDV:0.013, VSDV:0.019, STATUS:FIXED,
SATS:8, PDOP:1.686, HDOP:0.900, VDOP:1.426
--DT07-10-2022
--TM10:11:01
GPS,PN962,LA41.094329110040,LN20.47337669
7880,EL813.926000,--
--GS,PN962,N 4557622.3645,E
483047.8865,EL770.2845,--

ГЕО ПРЕМЕР ИНЖЕНЕРИНГ

ул. Димитар Влахов бр. 22/6 Охрид

046 280 111 070 264 819 070 391 013

e-mail: geo_premer_inzenering@yahoo.com

--
GT,PN962,SW2218,ST29459000,EW2218,ET2945
9000
--HSDV:0.014, VSDV:0.023, STATUS:FIXED,
SATS:8, PDOP:2.014, HDOP:1.000, VDOP:1.748
--DT07-10-2022
--TM10:11:35
GPS,PN963,LA41.094347099840,LN20.47338157
6540,EL812.671000,--
--GS,PN963,N 4557627.9107,E
483049.0369,EL769.0292,--
--
GT,PN963,SW2218,ST29483000,EW2218,ET2948
3000
--HSDV:0.021, VSDV:0.034, STATUS:FIXED,
SATS:7, PDOP:1.824, HDOP:1.100, VDOP:1.455
--DT07-10-2022
--TM10:11:59
GPS,PN964,LA41.094372119420,LN20.47337091
4900,EL812.010000,--
--GS,PN964,N 4557635.6338,E
483046.5700,EL768.3681,--
--
GT,PN964,SW2218,ST29507000,EW2218,ET2950
7000
--HSDV:0.013, VSDV:0.022, STATUS:FIXED,
SATS:7, PDOP:2.124, HDOP:1.200, VDOP:1.752
--DT07-10-2022
--TM10:12:23
GPS,PN965,LA41.094392311340,LN20.47334822
3980,EL812.008000,--
--GS,PN965,N 4557641.8746,E
483041.2956,EL768.3662,--
--
GT,PN965,SW2218,ST29529000,EW2218,ET2952
9000
--HSDV:0.016, VSDV:0.024, STATUS:FIXED,
SATS:7, PDOP:2.125, HDOP:1.200, VDOP:1.754
--DT07-10-2022
--TM10:12:45
GPS,PN966,LA41.094417379580,LN20.47333161
7780,EL811.901000,--
--GS,PN966,N 4557649.6160,E
483037.4431,EL768.2592,--
--
GT,PN966,SW2218,ST29560000,EW2218,ET2956
0000
--HSDV:0.022, VSDV:0.035, STATUS:FIXED,
SATS:6, PDOP:3.006, HDOP:1.600, VDOP:2.545
--DT07-10-2022
--TM10:13:15
GPS,PN967,LA41.094435818780,LN20.47331256
1000,EL812.432000,--
--GS,PN967,N 4557655.3142,E
483033.0146,EL768.7902,--
--
GT,PN967,SW2218,ST29580000,EW2218,ET2958
0000
--HSDV:0.016, VSDV:0.026, STATUS:FIXED,
SATS:7, PDOP:2.129, HDOP:1.200, VDOP:1.758
--DT07-10-2022
--TM10:13:35
GPS,PN968,LA41.094412794560,LN20.47331682
4000,EL813.835000,--
--GS,PN968,N 4557648.2101,E
483033.9914,EL770.1934,--
--
GT,PN968,SW2218,ST29598000,EW2218,ET2959
8000
--HSDV:0.020, VSDV:0.031, STATUS:FIXED,
SATS:5, PDOP:3.420, HDOP:2.000, VDOP:2.774
--DT07-10-2022
--TM10:13:53
GPS,PN969,LA41.094397804820,LN20.47331492
5840,EL815.096000,--
--GS,PN969,N 4557643.5877,E
483033.5380,EL771.4545,--
--
GT,PN969,SW2218,ST29621000,EW2218,ET2962
1000
--HSDV:0.019, VSDV:0.032, STATUS:FIXED,
SATS:7, PDOP:4.345, HDOP:1.200, VDOP:4.176
--DT07-10-2022
--TM10:14:17
GPS,PN970,LA41.094386413460,LN20.47330873
2820,EL816.270000,--
--GS,PN970,N 4557640.0775,E
483032.0861,EL772.6287,--
--
GT,PN970,SW2218,ST29635000,EW2218,ET2963
5000
--HSDV:0.017, VSDV:0.024, STATUS:FIXED,
SATS:8, PDOP:1.979, HDOP:0.900, VDOP:1.763
--DT07-10-2022
--TM10:14:31
GPS,PN971,LA41.094379279580,LN20.47329045
1420,EL818.079000,--
--GS,PN971,N 4557637.8873,E
483027.8195,EL774.4380,--
--
GT,PN971,SW2218,ST29651000,EW2218,ET2965
1000
--HSDV:0.016, VSDV:0.023, STATUS:FIXED,
SATS:9, PDOP:1.980, HDOP:0.900, VDOP:1.764
--DT07-10-2022
--TM10:14:47
GPS,PN972,LA41.094381806480,LN20.47325937
4180,EL819.798000,--
--GS,PN972,N 4557638.6841,E
483020.5773,EL776.1573,--
--
GT,PN972,SW2218,ST29679000,EW2218,ET2967
9000
--HSDV:0.015, VSDV:0.023, STATUS:FIXED,
SATS:9, PDOP:1.650, HDOP:0.900, VDOP:1.383
--DT07-10-2022
--TM10:15:15
GPS,PN973,LA41.094358395680,LN20.47323846
2380,EL821.573000,--
--GS,PN973,N 4557631.4748,E
483015.6856,EL777.9328,--
--
GT,PN973,SW2218,ST29701000,EW2218,ET2970
1000
--HSDV:0.013, VSDV:0.019, STATUS:FIXED,
SATS:9, PDOP:1.564, HDOP:0.900, VDOP:1.279
--DT07-10-2022
--TM10:15:37
GPS,PN974,LA41.094294151520,LN20.47334231
8180,EL817.380000,--
--GS,PN974,N 4557611.6009,E
483039.8471,EL773.7392,--
--
GT,PN974,SW2218,ST29741000,EW2218,ET2974
1000
--HSDV:0.017, VSDV:0.025, STATUS:FIXED,
SATS:9, PDOP:1.561, HDOP:0.900, VDOP:1.275
--DT07-10-2022
--TM10:16:17
GPS,PN975,LA41.094277816100,LN20.47337182
6300,EL815.393000,--
--GS,PN975,N 4557606.5458,E
483046.7133,EL771.7521,--
--
GT,PN975,SW2218,ST29761000,EW2218,ET2976
1000
--HSDV:0.008, VSDV:0.013, STATUS:FIXED,
SATS:8, PDOP:1.598, HDOP:1.000, VDOP:1.246
--DT07-10-2022
--TM10:16:37
GPS,PN976,LA41.094256516820,LN20.47341063
9520,EL812.594000,--
--GS,PN976,N 4557599.9544,E
483055.7450,EL768.9529,--
--
GT,PN976,SW2218,ST29792000,EW2218,ET2979
2000
--HSDV:0.014, VSDV:0.021, STATUS:FIXED,
SATS:8, PDOP:1.691, HDOP:1.000, VDOP:1.364
--DT07-10-2022
--TM10:17:07
GPS,PN977,LA41.094235016240,LN20.47342135
7500,EL811.533000,--
--GS,PN977,N 4557593.3166,E
483058.2275,EL767.8920,--
--
GT,PN977,SW2218,ST29808000,EW2218,ET2980
8000
--HSDV:0.014, VSDV:0.020, STATUS:FIXED,
SATS:9, PDOP:1.991, HDOP:0.900, VDOP:1.776
--DT07-10-2022
--TM10:17:23
GPS,PN978,LA41.094213757520,LN20.47340919
2140,EL811.393000,--
--GS,PN978,N 4557586.7662,E
483055.3761,EL767.7525,--
--
GT,PN978,SW2218,ST29822000,EW2218,ET2982
2000
--HSDV:0.014, VSDV:0.021, STATUS:FIXED,
SATS:9, PDOP:1.555, HDOP:0.900, VDOP:1.268
--DT07-10-2022
--TM10:17:37
GPS,PN979,LA41.094200792240,LN20.47343479
9240,EL809.966000,--
--GS,PN979,N 4557582.7528,E
483061.3355,EL766.3253,--
--
GT,PN979,SW2218,ST29838000,EW2218,ET2983
8000
--HSDV:0.014, VSDV:0.021, STATUS:FIXED,
SATS:9, PDOP:1.554, HDOP:0.900, VDOP:1.267
--DT07-10-2022
--TM10:17:53
GPS,PN980,LA41.094196702400,LN20.47347158
9860,EL808.022000,--
--GS,PN980,N 4557581.4708,E
483069.9084,EL764.3809,--
--
GT,PN980,SW2218,ST29857000,EW2218,ET2985
7000
--HSDV:0.013, VSDV:0.020, STATUS:FIXED,
SATS:9, PDOP:1.552, HDOP:0.900, VDOP:1.265
--DT07-10-2022
--TM10:18:13
GPS,PN981,LA41.094240697580,LN20.47346998
7980,EL808.945000,--
--GS,PN981,N 4557595.0419,E
483069.5674,EL765.3033,--
--
GT,PN981,SW2218,ST29877000,EW2218,ET2987
7000
--HSDV:0.013, VSDV:0.020, STATUS:FIXED,
SATS:8, PDOP:1.679, HDOP:1.000, VDOP:1.349
--DT07-10-2022
--TM10:18:33
GPS,PN982,LA41.094184755560,LN20.47348814
4220,EL806.961000,--
--GS,PN982,N 4557577.7766,E
483073.7584,EL763.3198,--
--
GT,PN982,SW2218,ST29909000,EW2218,ET2990
9000
--HSDV:0.013, VSDV:0.019, STATUS:FIXED,
SATS:9, PDOP:1.939, HDOP:0.900, VDOP:1.718
--DT07-10-2022
--TM10:19:05
GPS,PN983,LA41.094225135260,LN20.47356500
4580,EL804.479000,--
--GS,PN983,N 4557590.1888,E
483091.7043,EL760.8363,--
--
GT,PN983,SW2218,ST29959000,EW2218,ET2995
9000
--HSDV:0.028, VSDV:0.045, STATUS:FIXED,
SATS:9, PDOP:1.544, HDOP:0.900, VDOP:1.255
--DT07-10-2022
--TM10:19:55
GPS,PN984,LA41.094175453400,LN20.47353243
7900,EL804.832000,--
--GS,PN984,N 4557574.8827,E
483084.0765,EL761.1904,--
--
GT,PN984,SW2218,ST29984000,EW2218,ET2998
4000
--HSDV:0.014, VSDV:0.021, STATUS:FIXED,
SATS:9, PDOP:1.543, HDOP:0.900, VDOP:1.253
--DT07-10-2022

ГЕО ПРЕМЕР ИНЖЕНЕРИНГ

ул. Димитар Влахов бр. 22/6 Охрид

046 280 111 070 264 819 070 391 013

e-mail: geo_premer_inzenering@yahoo.com

--TM10:20:19
GPS,PN985,LA41.094162566420,LN20.47351848
9340,EL805.362000,--
--GS,PN985,N 4557570.9155,E
483080.8156,EL761.7207,--
--
GT,PN985,SW2218,ST29995000,EW2218,ET2999
5000
--HSDV:0.013, VSDV:0.021, STATUS:FIXED,
SATS:9, PDOP:1.542, HDOP:0.900, VDOP:1.252
--DT07-10-2022
--TM10:20:31
GPS,PN986,LA41.094145956800,LN20.47350142
5100,EL805.921000,--
--GS,PN986,N 4557565.8018,E
483076.8257,EL762.2802,--
--
GT,PN986,SW2218,ST30013000,EW2218,ET3001
3000
--HSDV:0.008, VSDV:0.011, STATUS:FIXED,
SATS:9, PDOP:1.540, HDOP:0.900, VDOP:1.250
--DT07-10-2022
--TM10:20:49
GPS,PN987,LA41.094151500020,LN20.47347703
7380,EL807.357000,--
--GS,PN987,N 4557567.5251,E
483071.1450,EL763.7164,--
--
GT,PN987,SW2218,ST30027000,EW2218,ET3002
7000
--HSDV:0.008, VSDV:0.011, STATUS:FIXED,
SATS:9, PDOP:1.539, HDOP:0.900, VDOP:1.249
--DT07-10-2022
--TM10:21:03
GPS,PN988,LA41.094125285540,LN20.47346157
3580,EL807.944000,--
--GS,PN988,N 4557559.4480,E
483067.5211,EL764.3039,--
--
GT,PN988,SW2218,ST30049000,EW2218,ET3004
9000
--HSDV:0.011, VSDV:0.017, STATUS:FIXED,
SATS:9, PDOP:1.538, HDOP:0.900, VDOP:1.247
--DT07-10-2022
--TM10:21:25
GPS,PN989,LA41.094117615980,LN20.47344497
0980,EL807.751000,--
--GS,PN989,N 4557557.0915,E
483063.6453,EL764.1113,--
--
GT,PN989,SW2218,ST30072000,EW2218,ET3007
2000
--HSDV:0.011, VSDV:0.016, STATUS:FIXED,
SATS:9, PDOP:1.535, HDOP:0.900, VDOP:1.244
--DT07-10-2022
--TM10:21:47
GPS,PN990,LA41.094120215300,LN20.47342562
5180,EL808.782000,--K
--GS,PN990,N 4557557.9041,E
483059.1377,EL765.1425,--K
--
GT,PN990,SW2218,ST30093000,EW2218,ET3009
3000
--HSDV:0.010, VSDV:0.015, STATUS:FIXED,
SATS:9, PDOP:1.534, HDOP:0.900, VDOP:1.242
--DT07-10-2022
--TM10:22:09
GPS,PN991,LA41.094125159420,LN20.47342807
8880,EL808.182000,--K
--GS,PN991,N 4557559.4277,E
483059.7133,EL764.5424,--K
--
GT,PN991,SW2218,ST30103000,EW2218,ET3010
3000
--HSDV:0.010, VSDV:0.015, STATUS:FIXED,
SATS:9, PDOP:1.533, HDOP:0.900, VDOP:1.241
--DT07-10-2022
--TM10:22:19
GPS,PN992,LA41.094129922040,LN20.47343219
9980,EL809.119000,--K
--GS,PN992,N 4557560.8944,E
483060.6775,EL765.4793,--K
--
GT,PN992,SW2218,ST30114000,EW2218,ET3011
4000
--HSDV:0.010, VSDV:0.015, STATUS:FIXED,
SATS:9, PDOP:1.532, HDOP:0.900, VDOP:1.240
--DT07-10-2022
--TM10:22:29
GPS,PN993,LA41.094137762720,LN20.47342189
7500,EL809.746000,--K
--GS,PN993,N 4557563.3186,E
483058.2817,EL766.1063,--K
--
GT,PN993,SW2218,ST30126000,EW2218,ET3012
6000
--HSDV:0.011, VSDV:0.015, STATUS:FIXED,
SATS:9, PDOP:1.531, HDOP:0.900, VDOP:1.239
--DT07-10-2022
--TM10:22:41
GPS,PN994,LA41.094136143680,LN20.47341769
4740,EL809.475000,--K
--GS,PN994,N 4557562.8216,E
483057.3009,EL765.8354,--K
--
GT,PN994,SW2218,ST30134000,EW2218,ET3013
4000
--HSDV:0.010, VSDV:0.015, STATUS:FIXED,
SATS:9, PDOP:1.531, HDOP:0.900, VDOP:1.238
--DT07-10-2022
--TM10:22:49
GPS,PN995,LA41.094132071900,LN20.47341088
2520,EL810.063000,--K
--GS,PN995,N 4557561.5694,E
483055.7099,EL766.4235,--K
--
GT,PN995,SW2218,ST30144000,EW2218,ET3014
4000
--HSDV:0.010, VSDV:0.015, STATUS:FIXED,
SATS:9, PDOP:1.530, HDOP:0.900, VDOP:1.237
--DT07-10-2022
--TM10:22:59
GPS,PN996,LA41.094149003120,LN20.47339011
2380,EL811.158000,--K
--GS,PN996,N 4557566.8034,E
483050.8809,EL767.5186,--K
--
GT,PN996,SW2218,ST30156000,EW2218,ET3015
6000
--HSDV:0.011, VSDV:0.016, STATUS:FIXED,
SATS:9, PDOP:1.529, HDOP:0.900, VDOP:1.236
--DT07-10-2022
--TM10:23:11
GPS,PN997,LA41.094158142080,LN20.47339756
7800,EL810.742000,--K
--GS,PN997,N 4557569.6181,E
483052.6254,EL767.1024,--K
--
GT,PN997,SW2218,ST30166000,EW2218,ET3016
6000
--HSDV:0.011, VSDV:0.016, STATUS:FIXED,
SATS:9, PDOP:1.528, HDOP:0.900, VDOP:1.235
--DT07-10-2022
--TM10:23:21
GPS,PN998,LA41.094160483400,LN20.47340189
8900,EL811.126000,--K
--GS,PN998,N 4557570.3379,E
483053.6368,EL767.4863,--K
--
GT,PN998,SW2218,ST30174000,EW2218,ET3017
4000
--HSDV:0.010, VSDV:0.015, STATUS:FIXED,
SATS:9, PDOP:1.527, HDOP:0.900, VDOP:1.234
--DT07-10-2022
--TM10:23:29
GPS,PN999,LA41.094171520640,LN20.47337869
5340,EL812.125000,--K
--GS,PN999,N 4557573.7553,E
483048.2361,EL768.4854,--K
--
GT,PN999,SW2218,ST30196000,EW2218,ET3019
6000
--HSDV:0.010, VSDV:0.015, STATUS:FIXED,
SATS:9, PDOP:1.526, HDOP:0.900, VDOP:1.232
--DT07-10-2022
--TM10:23:51
GPS,PN1000,LA41.094174512840,LN20.4733814
16580,EL811.650000,--K
--GS,PN1000,N 4557574.6767,E
483048.8726,EL768.0104,--K
--
GT,PN1000,SW2218,ST30206000,EW2218,ET302
06000
--HSDV:0.010, VSDV:0.015, STATUS:FIXED,
SATS:9, PDOP:1.525, HDOP:0.900, VDOP:1.231
--DT07-10-2022
--TM10:24:01
GPS,PN1001,LA41.094177689240,LN20.4733872
12100,EL812.143000,--K
--GS,PN1001,N 4557575.6532,E
483050.2260,EL768.5032,--K
--
GT,PN1001,SW2218,ST30214000,EW2218,ET302
14000
--HSDV:0.009, VSDV:0.015, STATUS:FIXED,
SATS:9, PDOP:1.524, HDOP:0.900, VDOP:1.230
--DT07-10-2022
--TM10:24:09
GPS,PN1002,LA41.094185070380,LN20.4733956
15280,EL811.592000,--K
--GS,PN1002,N 4557577.9252,E
483052.1902,EL767.9520,--K
--
GT,PN1002,SW2218,ST30226000,EW2218,ET302
26000
--HSDV:0.009, VSDV:0.015, STATUS:FIXED,
SATS:8, PDOP:1.649, HDOP:1.100, VDOP:1.228
--DT07-10-2022
--TM10:24:21
GPS,PN1003,LA41.094185066540,LN20.4733955
27320,EL811.600000,--
--GS,PN1003,N 4557577.9241,E
483052.1697,EL767.9600,--
--
GT,PN1003,SW2218,ST30243000,EW2218,ET302
43000
--HSDV:0.010, VSDV:0.015, STATUS:FIXED,
SATS:8, PDOP:2.005, HDOP:1.100, VDOP:1.676
--DT07-10-2022
--TM10:24:38
GPS,PN1004,LA41.094166303460,LN20.4734253
77200,EL809.687000,--
--GS,PN1004,N 4557572.1200,E
483059.1139,EL766.0469,--
--
GT,PN1004,SW2218,ST30257000,EW2218,ET302
57000
--HSDV:0.009, VSDV:0.015, STATUS:FIXED,
SATS:7, PDOP:2.060, HDOP:1.200, VDOP:1.674
--DT07-10-2022
--TM10:24:53
GPS,PN1005,LA41.094154420520,LN20.4734497
97980,EL808.630000,--
--GS,PN1005,N 4557568.4411,E
483064.7976,EL764.9897,--
--
GT,PN1005,SW2218,ST30278000,EW2218,ET302
78000
--HSDV:0.010, VSDV:0.016, STATUS:FIXED,
SATS:7, PDOP:2.249, HDOP:1.200, VDOP:1.902
--DT07-10-2022
--TM10:25:13
GPS,PN1006,LA41.094184180700,LN20.4734520
35680,EL808.857000,--
--GS,PN1006,N 4557577.6194,E
483065.3411,EL765.2163,--
--
GT,PN1006,SW2218,ST30296000,EW2218,ET302
96000
--HSDV:0.011, VSDV:0.017, STATUS:FIXED,
SATS:7, PDOP:2.251, HDOP:1.200, VDOP:1.904
--DT07-10-2022
--TM10:25:31
GPS,PN1007,LA41.094200445980,LN20.4734212
10620,EL810.667000,--
--GS,PN1007,N 4557582.6535,E
483058.1678,EL767.0265,--

ГЕО ПРЕМЕР ИНЖЕНЕРИНГ

ул. Димитар Влахов бр. 22/6 Охрид

046 280 111 070 264 819 070 391 013

e-mail: geo_premer_inzenering@yahoo.com

--
GT,PN1007,SW2218,ST30322000,EW2218,ET30322000
--HSDV:0.011, VSDV:0.017, STATUS:FIXED, SATS:7, PDOP:2.255, HDOP:1.200, VDOP:1.909
--DT07-10-2022
--TM10:25:57
GPS,PN1008,LA41.094219346700,LN20.473413424900,EL810.859000,--
--GS,PN1008,N 4557588.4878,E 483056.3668,EL767.2184,--
--
GT,PN1008,SW2218,ST30335000,EW2218,ET30335000
--HSDV:0.011, VSDV:0.017, STATUS:FIXED, SATS:7, PDOP:2.257, HDOP:1.200, VDOP:1.911
--DT07-10-2022
--TM10:26:11
GPS,PN1009,LA41.094254450840,LN20.473377217240,EL814.206000,--
--GS,PN1009,N 4557599.3358,E 483047.9527,EL770.5653,--
--
GT,PN1009,SW2218,ST30370000,EW2218,ET30370000
--HSDV:0.011, VSDV:0.018, STATUS:FIXED, SATS:7, PDOP:3.285, HDOP:1.200, VDOP:3.058
--DT07-10-2022
--TM10:26:45
GPS,PN1010,LA41.094141409100,LN20.473355922760,EL811.549000,--P
--GS,PN1010,N 4557564.4801,E 483042.9056,EL767.9102,--P
--
GT,PN1010,SW2218,ST30429000,EW2218,ET30429000
--HSDV:0.011, VSDV:0.018, STATUS:FIXED, SATS:7, PDOP:2.271, HDOP:1.200, VDOP:1.928
--DT07-10-2022
--TM10:27:45
GPS,PN1011,LA41.094156449480,LN20.473352702320,EL812.272000,--P
--GS,PN1011,N 4557569.1211,E 483042.1660,EL768.6330,--P
--
GT,PN1011,SW2218,ST30438000,EW2218,ET30438000
--HSDV:0.013, VSDV:0.019, STATUS:FIXED, SATS:7, PDOP:2.271, HDOP:1.200, VDOP:1.928
--DT07-10-2022
--TM10:27:53
GPS,PN1012,LA41.094163662200,LN20.473332339640,EL813.199000,--P
--GS,PN1012,N 4557571.3572,E 483037.4247,EL769.5602,--P
--
GT,PN1012,SW2218,ST30451000,EW2218,ET30451000
--HSDV:0.011, VSDV:0.018, STATUS:FIXED, SATS:7, PDOP:2.273, HDOP:1.200, VDOP:1.931
--DT07-10-2022
--TM10:28:07
GPS,PN1013,LA41.094157698380,LN20.473322633500,EL813.401000,--P
--GS,PN1013,N 4557569.5231,E 483035.1578,EL769.7624,--P
--
GT,PN1013,SW2218,ST30460000,EW2218,ET30460000
--HSDV:0.011, VSDV:0.018, STATUS:FIXED, SATS:7, PDOP:2.275, HDOP:1.200, VDOP:1.933
--DT07-10-2022
--TM10:28:15
GPS,PN1014,LA41.094169341020,LN20.473304363620,EL814.411000,--P
--GS,PN1014,N 4557573.1244,E 483030.9077,EL770.7725,--P
--
GT,PN1014,SW2218,ST30470000,EW2218,ET30470000
--HSDV:0.011, VSDV:0.018, STATUS:FIXED, SATS:7, PDOP:2.276, HDOP:1.200, VDOP:1.934
--DT07-10-2022
--TM10:28:25
GPS,PN1015,LA41.094176632400,LN20.473312397140,EL814.617000,--P
--GS,PN1015,N 4557575.3689,E 483032.7857,EL770.9783,--P
--
GT,PN1015,SW2218,ST30479000,EW2218,ET30479000
--HSDV:0.013, VSDV:0.020, STATUS:FIXED, SATS:7, PDOP:2.278, HDOP:1.200, VDOP:1.936
--DT07-10-2022
--TM10:28:35
GPS,PN1016,LA41.094198204320,LN20.473296332260,EL816.179000,--P
--GS,PN1016,N 4557582.0318,E 483029.0569,EL772.5402,--P
--
GT,PN1016,SW2218,ST30494000,EW2218,ET30494000
--HSDV:0.011, VSDV:0.019, STATUS:FIXED, SATS:7, PDOP:2.281, HDOP:1.200, VDOP:1.940
--DT07-10-2022
--TM10:28:49
GPS,PN1017,LA41.094197373860,LN20.473284381040,EL816.202000,--P
--GS,PN1017,N 4557581.7823,E 483026.2704,EL772.5634,--P
--
GT,PN1017,SW2218,ST30504000,EW2218,ET30504000
--HSDV:0.011, VSDV:0.019, STATUS:FIXED, SATS:7, PDOP:2.283, HDOP:1.200, VDOP:1.942
--DT07-10-2022
--TM10:28:59
GPS,PN1018,LA41.094211781300,LN20.473265025940,EL817.408000,--P
--GS,PN1018,N 4557586.2370,E 483021.7694,EL773.7694,--P
--
GT,PN1018,SW2218,ST30516000,EW2218,ET30516000
--HSDV:0.011, VSDV:0.019, STATUS:FIXED, SATS:7, PDOP:2.285, HDOP:1.200, VDOP:1.944
--DT07-10-2022
--TM10:29:11
GPS,PN1019,LA41.094228400760,LN20.473270733440,EL817.478000,--P
--GS,PN1019,N 4557591.3601,E 483023.1121,EL773.8391,--P
--
GT,PN1019,SW2218,ST30529000,EW2218,ET30529000
--HSDV:0.011, VSDV:0.019, STATUS:FIXED, SATS:7, PDOP:2.285, HDOP:1.200, VDOP:1.945
--DT07-10-2022
--TM10:29:24
GPS,PN1020,LA41.094237135620,LN20.473248438100,EL818.566000,--P
--GS,PN1020,N 4557594.0668,E 483017.9215,EL774.9273,--P
--
GT,PN1020,SW2218,ST30540000,EW2218,ET30540000
--HSDV:0.011, VSDV:0.019, STATUS:FIXED, SATS:7, PDOP:2.288, HDOP:1.200, VDOP:1.948
--DT07-10-2022
--TM10:29:35
GPS,PN1021,LA41.094224862860,LN20.473240657780,EL818.602000,--P
--GS,PN1021,N 4557590.2856,E 483016.0988,EL774.9636,--P
--
GT,PN1021,SW2218,ST30549000,EW2218,ET30549000
--HSDV:0.011, VSDV:0.019, STATUS:FIXED, SATS:7, PDOP:2.289, HDOP:1.200, VDOP:1.949
--DT07-10-2022
--TM10:29:45
GPS,PN1022,LA41.094209345720,LN20.473234800520,EL818.628000,--P
--GS,PN1022,N 4557585.5026,E 483014.7220,EL774.9899,--P
--
GT,PN1022,SW2218,ST30558000,EW2218,ET30558000
--HSDV:0.011, VSDV:0.019, STATUS:FIXED, SATS:7, PDOP:2.291, HDOP:1.200, VDOP:1.951
--DT07-10-2022
--TM10:29:53
GPS,PN1023,LA41.094220438580,LN20.473202659780,EL819.833000,--P
--GS,PN1023,N 4557588.9422,E 483007.2382,EL776.1952,--P
--
GT,PN1023,SW2218,ST30571000,EW2218,ET30571000
--HSDV:0.011, VSDV:0.020, STATUS:FIXED, SATS:7, PDOP:2.293, HDOP:1.200, VDOP:1.954
--DT07-10-2022
--TM10:30:07
GPS,PN1024,LA41.094237380600,LN20.473201339360,EL820.041000,--P
--GS,PN1024,N 4557594.1686,E 483006.9429,EL776.4030,--P
--
GT,PN1024,SW2218,ST30580000,EW2218,ET30580000
--HSDV:0.011, VSDV:0.019, STATUS:FIXED, SATS:7, PDOP:2.295, HDOP:1.200, VDOP:1.956
--DT07-10-2022
--TM10:30:15
GPS,PN1025,LA41.094239291720,LN20.473173151180,EL821.168000,--P
--GS,PN1025,N 4557594.7739,E 483000.3736,EL777.5303,--P
--
GT,PN1025,SW2218,ST30594000,EW2218,ET30594000
--HSDV:0.011, VSDV:0.021, STATUS:FIXED, SATS:6, PDOP:2.529, HDOP:1.600, VDOP:1.958
--DT07-10-2022
--TM10:30:29
GPS,PN1026,LA41.094228749420,LN20.473159977820,EL821.607000,--P
--GS,PN1026,N 4557591.5295,E 482997.2951,EL777.9696,--P
--
GT,PN1026,SW2218,ST30607000,EW2218,ET30607000
--HSDV:0.011, VSDV:0.019, STATUS:FIXED, SATS:7, PDOP:2.299, HDOP:1.200, VDOP:1.961
--DT07-10-2022
--TM10:30:43
GPS,PN1027,LA41.094240849980,LN20.473110904600,EL823.509000,--P
--GS,PN1027,N 4557595.2893,E 482985.8650,EL779.8722,--P
--
GT,PN1027,SW2218,ST30624000,EW2218,ET30624000
--HSDV:0.011, VSDV:0.019, STATUS:FIXED, SATS:7, PDOP:2.302, HDOP:1.200, VDOP:1.964
--DT07-10-2022
--TM10:30:59
GPS,PN1028,LA41.094253879220,LN20.473114673200,EL823.746000,--P
--GS,PN1028,N 4557599.3060,E 482986.7531,EL780.1089,--P
--
GT,PN1028,SW2218,ST30633000,EW2218,ET30633000
--HSDV:0.011, VSDV:0.019, STATUS:FIXED, SATS:7, PDOP:2.303, HDOP:1.200, VDOP:1.966
--DT07-10-2022
--TM10:31:09
GPS,PN1029,LA41.094264884660,LN20.473171707220,EL822.273000,--
--GS,PN1029,N 4557602.6688,E 483000.0560,EL778.6350,--
--
GT,PN1029,SW2218,ST30695000,EW2218,ET30695000
--HSDV:0.011, VSDV:0.019, STATUS:FIXED, SATS:7, PDOP:2.314, HDOP:1.200, VDOP:1.978
--DT07-10-2022

ГЕО ПРЕМЕР ИНЖЕНЕРИНГ

ул. Димитар Влахов бр. 22/6 Охрид

046 280 111 070 264 819 070 391 013

e-mail: geo_premer_inzenering@yahoo.com

--TM10:32:11
GPS,PN1030,LA41.094297189140,LN20.473203115000,EL822.814000,--
--GS,PN1030,N 4557612.6155,E 483007.4011,EL779.1751,--
--
GT,PN1030,SW2218,ST30721000,EW2218,ET30721000
--HSDV:0.011, VSDV:0.019, STATUS:FIXED, SATS:7, PDOP:2.319, HDOP:1.200, VDOP:1.984
--DT07-10-2022
--TM10:32:37
GPS,PN1031,LA41.094304909820,LN20.473215260260,EL822.779000,--
--GS,PN1031,N 4557614.9902,E 483010.2378,EL779.1398,--
--
GT,PN1031,SW2218,ST30732000,EW2218,ET30732000
--HSDV:0.011, VSDV:0.019, STATUS:FIXED, SATS:7, PDOP:2.320, HDOP:1.200, VDOP:1.986
--DT07-10-2022
--TM10:32:47
GPS,PN1032,LA41.094303045200,LN20.473236332500,EL821.822000,--
--GS,PN1032,N 4557614.4033,E 483015.1484,EL778.1825,--
--
GT,PN1032,SW2218,ST30742000,EW2218,ET30742000
--HSDV:0.011, VSDV:0.019, STATUS:FIXED, SATS:7, PDOP:2.322, HDOP:1.200, VDOP:1.988
--DT07-10-2022
--TM10:32:57
GPS,PN1033,LA41.094309372740,LN20.473253803300,EL821.454000,--
--GS,PN1033,N 4557616.3453,E 483019.2255,EL777.8142,--
--
GT,PN1033,SW2218,ST30752000,EW2218,ET30752000
--HSDV:0.011, VSDV:0.019, STATUS:FIXED, SATS:7, PDOP:2.324, HDOP:1.200, VDOP:1.990
--DT07-10-2022
--TM10:33:07
GPS,PN1034,LA41.094323921900,LN20.473243535020,EL821.616000,--
--GS,PN1034,N 4557620.8386,E 483016.8427,EL777.9762,--
--
GT,PN1034,SW2218,ST30767000,EW2218,ET30767000
--HSDV:0.011, VSDV:0.019, STATUS:FIXED, SATS:7, PDOP:2.327, HDOP:1.200, VDOP:1.994
--DT07-10-2022
--TM10:33:22
GPS,PN1035,LA41.094317679920,LN20.473273529860,EL820.230000,--
--GS,PN1035,N 4557618.8966,E 483023.8299,EL776.5899,--
--
GT,PN1035,SW2218,ST30782000,EW2218,ET30782000
--HSDV:0.013, VSDV:0.020, STATUS:FIXED, SATS:7, PDOP:2.329, HDOP:1.200, VDOP:1.996
--DT07-10-2022
--TM10:33:37
GPS,PN1036,LA41.094305698640,LN20.473293308020,EL819.293000,--
--GS,PN1036,N 4557615.1899,E 483028.4313,EL775.6528,--
--
GT,PN1036,SW2218,ST30795000,EW2218,ET30795000
--HSDV:0.011, VSDV:0.020, STATUS:FIXED, SATS:6, PDOP:2.776, HDOP:1.600, VDOP:2.268
--DT07-10-2022
--TM10:33:51
GPS,PN1037,LA41.094282624200,LN20.473274327380,EL819.828000,--
--GS,PN1037,N 4557608.0832,E 483023.9899,EL776.1883,--
--
GT,PN1037,SW2218,ST30814000,EW2218,ET30814000
--HSDV:0.011, VSDV:0.020, STATUS:FIXED, SATS:7, PDOP:2.335, HDOP:1.200, VDOP:2.003
--DT07-10-2022
--TM10:34:09
GPS,PN1038,LA41.094274559420,LN20.473293705040,EL818.912000,--
--GS,PN1038,N 4557605.5849,E 483028.5009,EL775.2722,--
--
GT,PN1038,SW2218,ST30825000,EW2218,ET30825000
--HSDV:0.011, VSDV:0.020, STATUS:FIXED, SATS:7, PDOP:2.337, HDOP:1.200, VDOP:2.005
--DT07-10-2022
--TM10:34:21
GPS,PN1039,LA41.094252442220,LN20.473301073460,EL817.758000,--
--GS,PN1039,N 4557598.7587,E 483030.2021,EL774.1184,--
--
GT,PN1039,SW2218,ST30841000,EW2218,ET30841000
--HSDV:0.015, VSDV:0.034, STATUS:FIXED, SATS:6, PDOP:3.627, HDOP:1.600, VDOP:3.255
--DT07-10-2022
--TM10:34:37
GPS,PN1040,LA41.094275118800,LN20.473318063000,EL817.741000,--
--GS,PN1040,N 4557605.7438,E 483034.1791,EL774.1008,--
--
GT,PN1040,SW2218,ST30866000,EW2218,ET30866000
--HSDV:0.011, VSDV:0.021, STATUS:FIXED, SATS:7, PDOP:2.344, HDOP:1.200, VDOP:2.014
--DT07-10-2022
--TM10:35:01
GPS,PN1041,LA41.094255309380,LN20.473325803900,EL817.101000,--
--GS,PN1041,N 4557599.6293,E 483035.9689,EL773.4610,--
--
GT,PN1041,SW2218,ST30879000,EW2218,ET30879000
--HSDV:0.013, VSDV:0.023, STATUS:FIXED, SATS:7, PDOP:2.347, HDOP:1.200, VDOP:2.017
--DT07-10-2022
--TM10:35:15
GPS,PN1042,LA41.094244495880,LN20.473327476820,EL816.651000,--
--GS,PN1042,N 4557596.2930,E 483036.3509,EL773.0111,--
--
GT,PN1042,SW2218,ST30901000,EW2218,ET30901000
--HSDV:0.013, VSDV:0.025, STATUS:FIXED, SATS:7, PDOP:2.351, HDOP:1.200, VDOP:2.022
--DT07-10-2022
--TM10:35:36
GPS,PN1043,LA41.094227749940,LN20.473329129280,EL815.718000,--
--GS,PN1043,N 4557591.1268,E 483036.7237,EL772.0783,--
--
GT,PN1043,SW2218,ST30916000,EW2218,ET30916000
--HSDV:0.011, VSDV:0.021, STATUS:FIXED, SATS:7, PDOP:2.354, HDOP:1.200, VDOP:2.025
--DT07-10-2022
--TM10:35:51
GPS,PN1044,LA41.094215699480,LN20.473334628940,EL814.984000,--
--GS,PN1044,N 4557587.4067,E 483037.9968,EL771.3444,--
--
GT,PN1044,SW2218,ST30925000,EW2218,ET30925000
--HSDV:0.011, VSDV:0.021, STATUS:FIXED, SATS:7, PDOP:2.356, HDOP:1.200, VDOP:2.027
--DT07-10-2022
--TM10:36:01
GPS,PN1045,LA41.094199300400,LN20.473322798260,EL814.966000,--
--GS,PN1045,N 4557582.3551,E 483035.2270,EL771.3268,--
--
GT,PN1045,SW2218,ST30938000,EW2218,ET30938000
--HSDV:0.011, VSDV:0.021, STATUS:FIXED, SATS:7, PDOP:2.358, HDOP:1.200, VDOP:2.030
--DT07-10-2022
--TM10:36:13
GPS,PN1046,LA41.094168904340,LN20.473348941880,EL812.861000,--
--GS,PN1046,N 4557572.9649,E 483041.2986,EL769.2219,--
--
GT,PN1046,SW2218,ST30966000,EW2218,ET30966000
--HSDV:0.012, VSDV:0.022, STATUS:FIXED, SATS:7, PDOP:2.363, HDOP:1.200, VDOP:2.036
--DT07-10-2022
--TM10:36:41
GPS,PN1047,LA41.094133231040,LN20.473322925640,EL812.479000,--P
--GS,PN1047,N 4557561.9760,E 483035.2078,EL768.8408,--P
--
GT,PN1047,SW2218,ST31028000,EW2218,ET31028000
--HSDV:0.011, VSDV:0.021, STATUS:FIXED, SATS:7, PDOP:2.376, HDOP:1.200, VDOP:2.051
--DT07-10-2022
--TM10:37:44
GPS,PN1048,LA41.094126339500,LN20.473307692120,EL812.693000,--P
--GS,PN1048,N 4557559.8588,E 483031.6518,EL769.0551,--P
--
GT,PN1048,SW2218,ST31038000,EW2218,ET31038000
--HSDV:0.011, VSDV:0.021, STATUS:FIXED, SATS:7, PDOP:2.378, HDOP:1.200, VDOP:2.053
--DT07-10-2022
--TM10:37:54
GPS,PN1049,LA41.094106333640,LN20.473311526480,EL811.080000,--P
--GS,PN1049,N 4557553.6858,E 483032.5308,EL767.4423,--P
--
GT,PN1049,SW2218,ST31053000,EW2218,ET31053000
--HSDV:0.011, VSDV:0.021, STATUS:FIXED, SATS:7, PDOP:2.381, HDOP:1.200, VDOP:2.057
--DT07-10-2022
--TM10:38:09
GPS,PN1050,LA41.094105410900,LN20.473325268280,EL810.907000,--P
--GS,PN1050,N 4557553.3935,E 483035.7333,EL767.2691,--P
--
GT,PN1050,SW2218,ST31063000,EW2218,ET31063000
--HSDV:0.011, VSDV:0.022, STATUS:FIXED, SATS:6, PDOP:3.198, HDOP:1.600, VDOP:2.769
--DT07-10-2022
--TM10:38:19
GPS,PN1051,LA41.094076213460,LN20.473315736980,EL808.431000,--P
--GS,PN1051,N 4557544.3929,E 483033.4899,EL764.7938,--P
--
GT,PN1051,SW2218,ST31084000,EW2218,ET31084000
--HSDV:0.011, VSDV:0.021, STATUS:FIXED, SATS:7, PDOP:2.387, HDOP:1.200, VDOP:2.064
--DT07-10-2022
--TM10:38:39
GPS,PN1052,LA41.094075542000,LN20.473327459900,EL808.298000,--P
--GS,PN1052,N 4557544.1792,E 483036.2221,EL764.6606,--P

ГЕО ПРЕМЕР ИНЖЕНЕРИНГ

ул. Димитар Влахов бр. 22/6 Охрид

046 280 111 070 264 819 070 391 013

e-mail: geo_premer_inzenering@yahoo.com

--
GT,PN1052,SW2218,ST31095000,EW2218,ET31095000
--HSDV:0.013, VSDV:0.022, STATUS:FIXED, SATS:7, PDOP:2.389, HDOP:1.200, VDOP:2.066
--DT07-10-2022
--TM10:38:51
GPS,PN1053,LA41.094059798600,LN20.473318727380,EL807.077000,--P
--GS,PN1053,N 4557539.3280,E 483034.1748,EL763.4400,--P
--
GT,PN1053,SW2218,ST31111000,EW2218,ET31111000
--HSDV:0.013, VSDV:0.022, STATUS:FIXED, SATS:7, PDOP:2.392, HDOP:1.200, VDOP:2.069
--DT07-10-2022
--TM10:39:07
GPS,PN1054,LA41.094058965560,LN20.473329289540,EL807.047000,--P
--GS,PN1054,N 4557539.0652,E 483036.6363,EL763.4098,--P
--
GT,PN1054,SW2218,ST31119000,EW2218,ET31119000
--HSDV:0.011, VSDV:0.021, STATUS:FIXED, SATS:7, PDOP:2.394, HDOP:1.200, VDOP:2.072
--DT07-10-2022
--TM10:39:15
GPS,PN1055,LA41.094035396420,LN20.473326533800,EL805.521000,--P
--GS,PN1055,N 4557531.7968,E 483035.9765,EL761.8843,--P
--
GT,PN1055,SW2218,ST31134000,EW2218,ET31134000
--HSDV:0.011, VSDV:0.021, STATUS:FIXED, SATS:7, PDOP:2.397, HDOP:1.200, VDOP:2.075
--DT07-10-2022
--TM10:39:29
GPS,PN1056,LA41.094035457560,LN20.473316668120,EL805.398000,--P
--GS,PN1056,N 4557531.8212,E 483033.6768,EL761.7614,--P
--
GT,PN1056,SW2218,ST31142000,EW2218,ET31142000
--HSDV:0.011, VSDV:0.021, STATUS:FIXED, SATS:7, PDOP:2.398, HDOP:1.200, VDOP:2.076
--DT07-10-2022
--TM10:39:37
GPS,PN1057,LA41.094008255300,LN20.473302131380,EL804.127000,--P
--GS,PN1057,N 4557523.4387,E 483030.2681,EL760.4910,--P
--
GT,PN1057,SW2218,ST31155000,EW2218,ET31155000
--HSDV:0.014, VSDV:0.023, STATUS:FIXED, SATS:7, PDOP:2.400, HDOP:1.200, VDOP:2.078
--DT07-10-2022
--TM10:39:51
GPS,PN1058,LA41.094004181120,LN20.473312987180,EL803.979000,--P
--GS,PN1058,N 4557522.1760,E 483032.7956,EL760.3429,--P
--
GT,PN1058,SW2218,ST31165000,EW2218,ET31165000
--HSDV:0.011, VSDV:0.021, STATUS:FIXED, SATS:7, PDOP:2.403, HDOP:1.200, VDOP:2.082
--DT07-10-2022
--TM10:40:01
GPS,PN1059,LA41.093980377620,LN20.473297367440,EL803.320000,--P
--GS,PN1059,N 4557514.8426,E 483029.1370,EL759.6845,--P
--
GT,PN1059,SW2218,ST31181000,EW2218,ET31181000
--HSDV:0.011, VSDV:0.021, STATUS:FIXED, SATS:7, PDOP:2.406, HDOP:1.200, VDOP:2.085
--DT07-10-2022
--TM10:40:17
GPS,PN1060,LA41.093979075020,LN20.473285029220,EL803.070000,--P
--GS,PN1060,N 4557514.4476,E 483026.2599,EL759.4347,--P
--
GT,PN1060,SW2218,ST31191000,EW2218,ET31191000
--HSDV:0.011, VSDV:0.021, STATUS:FIXED, SATS:7, PDOP:2.408, HDOP:1.200, VDOP:2.088
--DT07-10-2022
--TM10:40:27
GPS,PN1061,LA41.093948688140,LN20.473285190080,EL802.196000,--P
--GS,PN1061,N 4557505.0748,E 483026.2750,EL758.5611,--P
--
GT,PN1061,SW2218,ST31208000,EW2218,ET31208000
--HSDV:0.011, VSDV:0.021, STATUS:FIXED, SATS:7, PDOP:2.411, HDOP:1.200, VDOP:2.091
--DT07-10-2022
--TM10:40:43
GPS,PN1062,LA41.093948921060,LN20.473294260640,EL801.858000,--P
--GS,PN1062,N 4557505.1415,E 483028.3895,EL758.2230,--P
--
GT,PN1062,SW2218,ST31216000,EW2218,ET31216000
--HSDV:0.015, VSDV:0.028, STATUS:FIXED, SATS:6, PDOP:2.697, HDOP:1.700, VDOP:2.094
--DT07-10-2022
--TM10:40:51
GPS,PN1063,LA41.093927962580,LN20.473302304060,EL801.163000,--P
--GS,PN1063,N 4557498.6724,E 483030.2490,EL757.5282,--P
--
GT,PN1063,SW2218,ST31228000,EW2218,ET31228000
--HSDV:0.012, VSDV:0.021, STATUS:FIXED, SATS:7, PDOP:3.577, HDOP:1.200, VDOP:3.370
--DT07-10-2022
--TM10:41:03
GPS,PN1064,LA41.093923182800,LN20.473292935840,EL801.180000,--P
--GS,PN1064,N 4557497.2033,E 483028.0617,EL757.5454,--P
--
GT,PN1064,SW2218,ST31237000,EW2218,ET31237000
--HSDV:0.011, VSDV:0.021, STATUS:FIXED, SATS:7, PDOP:2.418, HDOP:1.200, VDOP:2.099
--DT07-10-2022
--TM10:41:13
GPS,PN1065,LA41.093896911080,LN20.473316444260,EL799.888000,--P
--GS,PN1065,N 4557489.0868,E 483033.5222,EL756.2534,--P
--
GT,PN1065,SW2218,ST31256000,EW2218,ET31256000
--HSDV:0.011, VSDV:0.021, STATUS:FIXED, SATS:7, PDOP:2.421, HDOP:1.200, VDOP:2.103
--DT07-10-2022
--TM10:41:31
GPS,PN1066,LA41.093901801860,LN20.473325934820,EL799.713000,--P
--GS,PN1066,N 4557490.5900,E 483035.7381,EL756.0782,--P
--
GT,PN1066,SW2218,ST31264000,EW2218,ET31264000
--HSDV:0.011, VSDV:0.021, STATUS:FIXED, SATS:7, PDOP:2.424, HDOP:1.200, VDOP:2.106
--DT07-10-2022
--TM10:41:39
GPS,PN1067,LA41.093869864400,LN20.473358289160,EL798.205000,--P
--GS,PN1067,N 4557480.7209,E 483043.2565,EL754.5702,--P
--
GT,PN1067,SW2218,ST31284000,EW2218,ET31284000
--HSDV:0.011, VSDV:0.021, STATUS:FIXED, SATS:7, PDOP:2.427, HDOP:1.200, VDOP:2.110
--DT07-10-2022
--TM10:41:59
GPS,PN1068,LA41.093875454420,LN20.473371636040,EL797.822000,--P
--GS,PN1068,N 4557482.4377,E 483046.3719,EL754.1869,--P
--
GT,PN1068,SW2218,ST31297000,EW2218,ET31297000
--HSDV:0.012, VSDV:0.022, STATUS:FIXED, SATS:7, PDOP:2.430, HDOP:1.200, VDOP:2.113
--DT07-10-2022
--TM10:42:12
GPS,PN1069,LA41.093852438600,LN20.473393264660,EL796.902000,--P
--GS,PN1069,N 4557475.3265,E 483051.3967,EL753.2669,--P
--
GT,PN1069,SW2218,ST31310000,EW2218,ET31310000
--HSDV:0.016, VSDV:0.024, STATUS:FIXED, SATS:7, PDOP:2.430, HDOP:1.200, VDOP:2.113
--DT07-10-2022
--TM10:42:25
GPS,PN1070,LA41.093859158360,LN20.473401092440,EL796.527000,--P
--GS,PN1070,N 4557477.3948,E 483053.2263,EL752.8917,--P
--
GT,PN1070,SW2218,ST31414000,EW2218,ET31414000
--HSDV:0.013, VSDV:0.025, STATUS:FIXED, SATS:7, PDOP:2.453, HDOP:1.200, VDOP:2.140
--DT07-10-2022
--TM10:44:10
GPS,PN1071,LA41.093840600660,LN20.473413521200,EL796.039000,--P
--GS,PN1071,N 4557471.6638,E 483056.1098,EL752.4038,--P
--
GT,PN1071,SW2218,ST31428000,EW2218,ET31428000
--HSDV:0.013, VSDV:0.025, STATUS:FIXED, SATS:7, PDOP:2.456, HDOP:1.200, VDOP:2.143
--DT07-10-2022
--TM10:44:23
GPS,PN1072,LA41.093847042140,LN20.473425779980,EL795.696000,--P
--GS,PN1072,N 4557473.6439,E 483058.9721,EL752.0605,--P
--
GT,PN1072,SW2218,ST31439000,EW2218,ET31439000
--HSDV:0.009, VSDV:0.019, STATUS:FIXED, SATS:7, PDOP:2.458, HDOP:1.200, VDOP:2.145
--DT07-10-2022
--TM10:44:35
GPS,PN1073,LA41.093817537560,LN20.473441017760,EL794.271000,--P
--GS,PN1073,N 4557464.5347,E 483062.5024,EL750.6357,--P
--
GT,PN1073,SW2218,ST31456000,EW2218,ET31456000
--HSDV:0.010, VSDV:0.020, STATUS:FIXED, SATS:7, PDOP:2.462, HDOP:1.200, VDOP:2.150
--DT07-10-2022
--TM10:44:51
GPS,PN1074,LA41.093822901860,LN20.473453133680,EL793.951000,--P
--GS,PN1074,N 4557466.1826,E 483065.3306,EL750.3155,--P
--
GT,PN1074,SW2218,ST31466000,EW2218,ET31466000
--HSDV:0.009, VSDV:0.019, STATUS:FIXED, SATS:7, PDOP:2.464, HDOP:1.200, VDOP:2.152
--DT07-10-2022

ГЕО ПРЕМЕР ИНЖЕНЕРИНГ

ул. Димитар Влахов бр. 22/6 Охрид

046 280 111 070 264 819 070 391 013

e-mail: geo_premer_inzenering@yahoo.com

--TM10:45:01
GPS,PN1075,LA41.093871940160,LN20.473439111980,EL795.532000,--P
--GS,PN1075,N 4557481.3162,E 483062.0982,EL751.8960,--P
--
GT,PN1075,SW2218,ST31490000,EW2218,ET31490000
--HSDV:0.011, VSDV:0.020, STATUS:FIXED, SATS:7, PDOP:2.469, HDOP:1.200, VDOP:2.158
--DT07-10-2022
--TM10:45:25
GPS,PN1076,LA41.093870442080,LN20.473448442640,EL795.247000,--P
--GS,PN1076,N 4557480.8489,E 483064.2721,EL751.6109,--P
--
GT,PN1076,SW2218,ST31498000,EW2218,ET31498000
--HSDV:0.011, VSDV:0.020, STATUS:FIXED, SATS:7, PDOP:2.471, HDOP:1.200, VDOP:2.160
--DT07-10-2022
--TM10:45:33
GPS,PN1077,LA41.093883991160,LN20.473460304640,EL795.308000,--P
--GS,PN1077,N 4557485.0215,E 483067.0472,EL751.6716,--P
--
GT,PN1077,SW2218,ST31509000,EW2218,ET31509000
--HSDV:0.010, VSDV:0.020, STATUS:FIXED, SATS:7, PDOP:2.473, HDOP:1.200, VDOP:2.162
--DT07-10-2022
--TM10:45:44
GPS,PN1078,LA41.093889098720,LN20.473454853700,EL795.391000,--P
--GS,PN1078,N 4557486.6000,E 483065.7803,EL751.7546,--P
--
GT,PN1078,SW2218,ST31519000,EW2218,ET31519000
--HSDV:0.010, VSDV:0.020, STATUS:FIXED, SATS:7, PDOP:2.474, HDOP:1.200, VDOP:2.164
--DT07-10-2022
--TM10:45:55
GPS,PN1079,LA41.093915648900,LN20.473482251860,EL793.989000,--P
--GS,PN1079,N 4557494.7740,E 483072.1864,EL750.3519,--P
--
GT,PN1079,SW2218,ST31536000,EW2218,ET31536000
--HSDV:0.011, VSDV:0.021, STATUS:FIXED, SATS:7, PDOP:2.479, HDOP:1.200, VDOP:2.169
--DT07-10-2022
--TM10:46:11
GPS,PN1080,LA41.093912859740,LN20.473492865380,EL793.793000,--P
--GS,PN1080,N 4557493.9078,E 483074.6584,EL750.1558,--P
--
GT,PN1080,SW2218,ST31545000,EW2218,ET31545000
--HSDV:0.013, VSDV:0.021, STATUS:FIXED, SATS:7, PDOP:2.480, HDOP:1.200, VDOP:2.170
--DT07-10-2022
--TM10:46:21
GPS,PN1081,LA41.093935885460,LN20.473509201760,EL793.981000,--P
--GS,PN1081,N 4557501.0010,E 483078.4835,EL750.3432,--P
--
GT,PN1081,SW2218,ST31561000,EW2218,ET31561000
--HSDV:0.013, VSDV:0.022, STATUS:FIXED, SATS:7, PDOP:2.483, HDOP:1.200, VDOP:2.174
--DT07-10-2022
--TM10:46:37
GPS,PN1082,LA41.093941378700,LN20.473501956520,EL794.015000,--P
--GS,PN1082,N 4557502.6994,E 483076.7986,EL750.3773,--P
--
GT,PN1082,SW2218,ST31571000,EW2218,ET31571000
--HSDV:0.011, VSDV:0.021, STATUS:FIXED, SATS:7, PDOP:2.486, HDOP:1.200, VDOP:2.177
--DT07-10-2022
--TM10:46:47
GPS,PN1083,LA41.093968239860,LN20.473522800700,EL794.527000,--P
--GS,PN1083,N 4557510.9731,E 483081.6772,EL750.8886,--P
--
GT,PN1083,SW2218,ST31587000,EW2218,ET31587000
--HSDV:0.011, VSDV:0.021, STATUS:FIXED, SATS:7, PDOP:2.488, HDOP:1.200, VDOP:2.180
--DT07-10-2022
--TM10:47:03
GPS,PN1084,LA41.093965819460,LN20.473531480180,EL794.360000,--P
--GS,PN1084,N 4557510.2217,E 483083.6987,EL750.7215,--P
--
GT,PN1084,SW2218,ST31597000,EW2218,ET31597000
--HSDV:0.011, VSDV:0.020, STATUS:FIXED, SATS:7, PDOP:2.491, HDOP:1.200, VDOP:2.183
--DT07-10-2022
--TM10:47:13
GPS,PN1085,LA41.093992572500,LN20.473540855000,EL794.962000,--P
--GS,PN1085,N 4557518.4684,E 483085.9037,EL751.3230,--P
--
GT,PN1085,SW2218,ST31612000,EW2218,ET31612000
--HSDV:0.011, VSDV:0.022, STATUS:FIXED, SATS:7, PDOP:2.493, HDOP:1.200, VDOP:2.185
--DT07-10-2022
--TM10:47:27
GPS,PN1086,LA41.093991753440,LN20.473549472620,EL794.963000,--P
--GS,PN1086,N 4557518.2110,E 483087.9119,EL751.3239,--P
--
GT,PN1086,SW2218,ST31621000,EW2218,ET31621000
--HSDV:0.011, VSDV:0.021, STATUS:FIXED, SATS:7, PDOP:2.495, HDOP:1.200, VDOP:2.188
--DT07-10-2022
--TM10:47:37
GPS,PN1087,LA41.094011070500,LN20.473556368900,EL795.671000,--P
--GS,PN1087,N 4557524.1655,E 483089.5337,EL752.0315,--P
--
GT,PN1087,SW2218,ST31635000,EW2218,ET31635000
--HSDV:0.011, VSDV:0.022, STATUS:FIXED, SATS:7, PDOP:2.497, HDOP:1.200, VDOP:2.190
--DT07-10-2022
--TM10:47:51
GPS,PN1088,LA41.094008263640,LN20.473563484420,EL795.636000,--P
--GS,PN1088,N 4557523.2958,E 483091.1903,EL751.9964,--P
--
GT,PN1088,SW2218,ST31644000,EW2218,ET31644000
--HSDV:0.011, VSDV:0.022, STATUS:FIXED, SATS:7, PDOP:2.500, HDOP:1.200, VDOP:2.193
--DT07-10-2022
--TM10:47:59
GPS,PN1089,LA41.094030005360,LN20.473571373280,EL796.651000,--P
--GS,PN1089,N 4557529.9977,E 483093.0452,EL753.0110,--P
--
GT,PN1089,SW2218,ST31676000,EW2218,ET31676000
--HSDV:0.011, VSDV:0.022, STATUS:FIXED, SATS:7, PDOP:2.505, HDOP:1.200, VDOP:2.199
--DT07-10-2022
--TM10:48:31
GPS,PN1090,LA41.094027329600,LN20.473579907200,EL796.544000,--P
--GS,PN1090,N 4557529.1676,E 483095.0326,EL752.9039,--P
--
GT,PN1090,SW2218,ST31685000,EW2218,ET31685000
--HSDV:0.011, VSDV:0.022, STATUS:FIXED, SATS:7, PDOP:2.507, HDOP:1.200, VDOP:2.201
--DT07-10-2022
--TM10:48:41
GPS,PN1091,LA41.094135569480,LN20.473628334760,EL800.239000,--
--GS,PN1091,N 4557562.5272,E 483106.4009,EL756.5966,--
--
GT,PN1091,SW2218,ST31734000,EW2218,ET31734000
--HSDV:0.011, VSDV:0.023, STATUS:FIXED, SATS:7, PDOP:2.517, HDOP:1.200, VDOP:2.212
--DT07-10-2022
--TM10:49:29
GPS,PN1092,LA41.094136574300,LN20.473591346380,EL801.888000,--
--GS,PN1092,N 4557562.8577,E 483097.7796,EL758.2461,--
--
GT,PN1092,SW2218,ST31749000,EW2218,ET31749000
--HSDV:0.011, VSDV:0.023, STATUS:FIXED, SATS:7, PDOP:2.519, HDOP:1.200, VDOP:2.215
--DT07-10-2022
--TM10:49:45
GPS,PN1093,LA41.094136405580,LN20.473559724400,EL803.555000,--
--GS,PN1093,N 4557562.8233,E 483090.4083,EL759.9135,--
--
GT,PN1093,SW2218,ST31770000,EW2218,ET31770000
--HSDV:0.011, VSDV:0.023, STATUS:FIXED, SATS:7, PDOP:2.523, HDOP:1.200, VDOP:2.219
--DT07-10-2022
--TM10:50:05
GPS,PN1094,LA41.094136826120,LN20.473536980860,EL804.850000,--
--GS,PN1094,N 4557562.9657,E 483085.1071,EL761.2088,--
--
GT,PN1094,SW2218,ST31785000,EW2218,ET31785000
--HSDV:0.011, VSDV:0.024, STATUS:FIXED, SATS:7, PDOP:2.526, HDOP:1.200, VDOP:2.223
--DT07-10-2022
--TM10:50:21
GPS,PN1095,LA41.094122533280,LN20.473514617480,EL805.595000,--
--GS,PN1095,N 4557558.5695,E 483079.8837,EL761.9543,--
--
GT,PN1095,SW2218,ST31799000,EW2218,ET31799000
--HSDV:0.011, VSDV:0.024, STATUS:FIXED, SATS:7, PDOP:2.528, HDOP:1.200, VDOP:2.225
--DT07-10-2022
--TM10:50:35
GPS,PN1096,LA41.094100679480,LN20.473533318280,EL804.043000,--
--GS,PN1096,N 4557551.8183,E 483084.2268,EL760.4023,--
--
GT,PN1096,SW2218,ST31813000,EW2218,ET31813000
--HSDV:0.011, VSDV:0.024, STATUS:FIXED, SATS:7, PDOP:2.531, HDOP:1.200, VDOP:2.229
--DT07-10-2022
--TM10:50:49
GPS,PN1097,LA41.094085431320,LN20.473557510460,EL802.369000,--
--GS,PN1097,N 4557547.1016,E 483089.8548,EL758.7282,--

ГЕО ПРЕМЕР ИНЖЕНЕРИНГ

ул. Димитар Влахов бр. 22/6 Охрид

046 280 111 070 264 819 070 391 013

e-mail: geo_premer_inzenering@yahoo.com

--
GT,PN1097,SW2218,ST31828000,EW2218,ET318
28000
--HSDV:0.011, VSDV:0.024, STATUS:FIXED,
SATS:7, PDOP:2.533, HDOP:1.200, VDOP:2.231
--DT07-10-2022
--TM10:51:03
GPS,PN1098,LA41.094063823640,LN20.4735919
15960,EL799.179000,--
--GS,PN1098,N 4557540.4175,E
483097.8588,EL755.5381,--
--
GT,PN1098,SW2218,ST31847000,EW2218,ET318
47000
--HSDV:0.011, VSDV:0.024, STATUS:FIXED,
SATS:7, PDOP:2.537, HDOP:1.200, VDOP:2.235
--DT07-10-2022
--TM10:51:22
GPS,PN1099,LA41.094039165140,LN20.4735664
89700,EL797.915000,--
--GS,PN1099,N 4557532.8257,E
483091.9137,EL754.2749,--
--
GT,PN1099,SW2218,ST31866000,EW2218,ET318
66000
--HSDV:0.011, VSDV:0.025, STATUS:FIXED,
SATS:7, PDOP:2.539, HDOP:1.200, VDOP:2.238
--DT07-10-2022
--TM10:51:41
GPS,PN1100,LA41.094040302740,LN20.4735316
02700,EL799.867000,--
--GS,PN1100,N 4557533.1960,E
483083.7823,EL756.2273,--
--
GT,PN1100,SW2218,ST31882000,EW2218,ET318
82000
--HSDV:0.012, VSDV:0.024, STATUS:FIXED,
SATS:7, PDOP:2.543, HDOP:1.200, VDOP:2.242
--DT07-10-2022
--TM10:51:57
GPS,PN1101,LA41.094059318060,LN20.4735256
59460,EL801.739000,--
--GS,PN1101,N 4557539.0646,E
483082.4110,EL758.0991,--
--
GT,PN1101,SW2218,ST31900000,EW2218,ET319
00000
--HSDV:0.011, VSDV:0.024, STATUS:FIXED,
SATS:7, PDOP:2.546, HDOP:1.200, VDOP:2.245
--DT07-10-2022
--TM10:52:15
GPS,PN1102,LA41.094074779940,LN20.4735007
88320,EL804.092000,--
--GS,PN1102,N 4557543.8477,E
483076.6249,EL760.4521,--
--
GT,PN1102,SW2218,ST31924000,EW2218,ET319
24000
--HSDV:0.011, VSDV:0.025, STATUS:FIXED,
SATS:7, PDOP:2.550, HDOP:1.200, VDOP:2.250
--DT07-10-2022
--TM10:52:39
GPS,PN1103,LA41.094083283920,LN20.4734906
49340,EL804.914000,--
--GS,PN1103,N 4557546.4764,E
483074.2677,EL761.2742,--
--
GT,PN1103,SW2218,ST31942000,EW2218,ET319
42000
--HSDV:0.017, VSDV:0.035, STATUS:FIXED,
SATS:5, PDOP:7.233, HDOP:2.000, VDOP:6.951
--DT07-10-2022
--TM10:52:57
GPS,PN1104,LA41.094101152220,LN20.4734707
90600,EL807.011000,--
--GS,PN1104,N 4557551.9989,E
483069.6518,EL763.3711,--
--
GT,PN1104,SW2218,ST31961000,EW2218,ET319
61000
--HSDV:0.012, VSDV:0.024, STATUS:FIXED,
SATS:8, PDOP:2.271, HDOP:1.200, VDOP:1.928
--DT07-10-2022
--TM10:53:16
GPS,PN1105,LA41.094066338840,LN20.4734660
98180,EL804.671000,--
--GS,PN1105,N 4557541.2634,E
483068.5323,EL761.0318,--
--
GT,PN1105,SW2218,ST31986000,EW2218,ET319
86000
--HSDV:0.012, VSDV:0.025, STATUS:FIXED,
SATS:8, PDOP:2.277, HDOP:1.200, VDOP:1.935
--DT07-10-2022
--TM10:53:41
GPS,PN1106,LA41.094053189840,LN20.4734462
52640,EL803.954000,--
--GS,PN1106,N 4557537.2186,E
483063.8965,EL760.3153,--
--
GT,PN1106,SW2218,ST32000000,EW2218,ET320
00000
--HSDV:0.012, VSDV:0.025, STATUS:FIXED,
SATS:8, PDOP:2.279, HDOP:1.200, VDOP:1.938
--DT07-10-2022
--TM10:53:55
GPS,PN1107,LA41.094032833820,LN20.4734224
90900,EL804.084000,--
--GS,PN1107,N 4557530.9530,E
483058.3426,EL760.4459,--
--
GT,PN1107,SW2218,ST32014000,EW2218,ET320
14000
--HSDV:0.012, VSDV:0.025, STATUS:FIXED,
SATS:8, PDOP:2.284, HDOP:1.200, VDOP:1.943
--DT07-10-2022
--TM10:54:09
GPS,PN1108,LA41.094019525760,LN20.4733906
70560,EL804.831000,--
--GS,PN1108,N 4557526.8659,E
483050.9153,EL761.1935,--
--
GT,PN1108,SW2218,ST32030000,EW2218,ET320
30000
--HSDV:0.012, VSDV:0.025, STATUS:FIXED,
SATS:7, PDOP:2.566, HDOP:1.200, VDOP:2.268
--DT07-10-2022
--TM10:54:25
GPS,PN1109,LA41.093979044720,LN20.4733872
05920,EL801.423000,--
--GS,PN1109,N 4557514.3814,E
483050.0777,EL757.7862,--
--
GT,PN1109,SW2218,ST32049000,EW2218,ET320
49000
--HSDV:0.012, VSDV:0.025, STATUS:FIXED,
SATS:7, PDOP:2.569, HDOP:1.200, VDOP:2.271
--DT07-10-2022
--TM10:54:45
GPS,PN1110,LA41.093978845280,LN20.4734393
03080,EL799.619000,--
--GS,PN1110,N 4557514.2909,E
483062.2216,EL755.9815,--
--
GT,PN1110,SW2218,ST32070000,EW2218,ET320
70000
--HSDV:0.012, VSDV:0.024, STATUS:FIXED,
SATS:8, PDOP:2.296, HDOP:1.200, VDOP:1.957
--DT07-10-2022
--TM10:55:05
GPS,PN1111,LA41.093977667420,LN20.4735090
97180,EL796.121000,--
--GS,PN1111,N 4557513.8887,E
483078.4899,EL752.4826,--
--
GT,PN1111,SW2218,ST32092000,EW2218,ET320
92000
--HSDV:0.012, VSDV:0.024, STATUS:FIXED,
SATS:8, PDOP:2.300, HDOP:1.200, VDOP:1.962
--DT07-10-2022
--TM10:55:27
GPS,PN1112,LA41.093958155960,LN20.4733861
74400,EL800.043000,--
--GS,PN1112,N 4557507.9388,E
483049.8218,EL756.4066,--
--
GT,PN1112,SW2218,ST32149000,EW2218,ET321
49000
--HSDV:0.012, VSDV:0.025, STATUS:FIXED,
SATS:8, PDOP:2.313, HDOP:1.200, VDOP:1.977
--DT07-10-2022
--TM10:56:25
GPS,PN1113,LA41.093990809880,LN20.4733608
43660,EL802.582000,--
--GS,PN1113,N 4557518.0250,E
483043.9413,EL758.9454,--
--
GT,PN1113,SW2218,ST32171000,EW2218,ET321
71000
--HSDV:0.013, VSDV:0.025, STATUS:FIXED,
SATS:8, PDOP:2.317, HDOP:1.200, VDOP:1.982
--DT07-10-2022
--TM10:56:47
GPS,PN1114,LA41.094013438760,LN20.4733448
85340,EL804.500000,--
--GS,PN1114,N 4557525.0138,E
483040.2381,EL760.8633,--
--
GT,PN1114,SW2218,ST32191000,EW2218,ET321
91000
--HSDV:0.012, VSDV:0.025, STATUS:FIXED,
SATS:8, PDOP:2.321, HDOP:1.200, VDOP:1.987
--DT07-10-2022
--TM10:57:07
GPS,PN1115,LA41.094012372320,LN20.4733211
92660,EL804.240000,--P
--GS,PN1115,N 4557524.6980,E
483034.7144,EL760.6037,--P
--
GT,PN1115,SW2218,ST32216000,EW2218,ET322
16000
--HSDV:0.012, VSDV:0.025, STATUS:FIXED,
SATS:8, PDOP:2.326, HDOP:1.200, VDOP:1.992
--DT07-10-2022
--TM10:57:31
GPS,PN1116,LA41.094022878500,LN20.4733225
40320,EL804.645000,--P
--GS,PN1116,N 4557527.9379,E
483035.0363,EL761.0085,--P
--
GT,PN1116,SW2218,ST32225000,EW2218,ET322
25000
--HSDV:0.012, VSDV:0.025, STATUS:FIXED,
SATS:8, PDOP:2.328, HDOP:1.200, VDOP:1.995
--DT07-10-2022
--TM10:57:41
GPS,PN1117,LA41.094036306680,LN20.4733505
88880,EL805.070000,--P
--GS,PN1117,N 4557532.0642,E
483041.5845,EL761.4329,--P
--
GT,PN1117,SW2218,ST32239000,EW2218,ET322
39000
--HSDV:0.012, VSDV:0.025, STATUS:FIXED,
SATS:8, PDOP:2.330, HDOP:1.200, VDOP:1.997
--DT07-10-2022
--TM10:57:55
GPS,PN1118,LA41.094032246900,LN20.4733565
18020,EL805.120000,--P
--GS,PN1118,N 4557530.8087,E
483042.9636,EL761.4829,--P
--
GT,PN1118,SW2218,ST32249000,EW2218,ET322
49000
--HSDV:0.012, VSDV:0.025, STATUS:FIXED,
SATS:8, PDOP:2.332, HDOP:1.200, VDOP:1.999
--DT07-10-2022
--TM10:58:05
GPS,PN1119,LA41.094039978920,LN20.4733765
83280,EL806.045000,--P
--GS,PN1119,N 4557533.1825,E
483047.6467,EL762.4074,--P
--
GT,PN1119,SW2218,ST32264000,EW2218,ET322
64000
--HSDV:0.012, VSDV:0.025, STATUS:FIXED,
SATS:8, PDOP:2.334, HDOP:1.200, VDOP:2.002
--DT07-10-2022

ГЕО ПРЕМЕР ИНЖЕНЕРИНГ

ул. Димитар Влахов бр. 22/6 Охрид

046 280 111 070 264 819 070 391 013

e-mail: geo_premer_inzenering@yahoo.com

--TM10:58:19
GPS,PN1120,LA41.094046278800,LN20.473374658840,EL806.111000,--P
--GS,PN1120,N 4557535.1267,E 483047.2027,EL762.4733,--P
--
GT,PN1120,SW2218,ST32270000,EW2218,ET32270000
--HSDV:0.013, VSDV:0.025, STATUS:FIXED, SATS:8, PDOP:2.336, HDOP:1.200, VDOP:2.004
--DT07-10-2022
--TM10:58:25
GPS,PN1121,LA41.094060095000,LN20.473390088140,EL807.081000,--P
--GS,PN1121,N 4557539.3798,E 483050.8096,EL763.4429,--P
--
GT,PN1121,SW2218,ST32281000,EW2218,ET32281000
--HSDV:0.012, VSDV:0.025, STATUS:FIXED, SATS:8, PDOP:2.338, HDOP:1.200, VDOP:2.007
--DT07-10-2022
--TM10:58:37
GPS,PN1122,LA41.094058812920,LN20.473399476640,EL807.112000,--P
--GS,PN1122,N 4557538.9791,E 483052.9971,EL763.4738,--P
--
GT,PN1122,SW2218,ST32290000,EW2218,ET32290000
--HSDV:0.012, VSDV:0.025, STATUS:FIXED, SATS:8, PDOP:2.340, HDOP:1.200, VDOP:2.009
--DT07-10-2022
--TM10:58:45
GPS,PN1123,LA41.094078292340,LN20.473403697760,EL808.204000,--P
--GS,PN1123,N 4557544.9852,E 483053.9955,EL764.5654,--P
--
GT,PN1123,SW2218,ST32303000,EW2218,ET32303000
--HSDV:0.012, VSDV:0.025, STATUS:FIXED, SATS:8, PDOP:2.342, HDOP:1.200, VDOP:2.011
--DT07-10-2022
--TM10:58:59
GPS,PN1124,LA41.094079575500,LN20.473394153020,EL808.564000,--P
--GS,PN1124,N 4557545.3863,E 483051.7715,EL764.9255,--P
--
GT,PN1124,SW2218,ST32313000,EW2218,ET32313000
--HSDV:0.012, VSDV:0.025, STATUS:FIXED, SATS:8, PDOP:2.344, HDOP:1.200, VDOP:2.013
--DT07-10-2022
--TM10:59:09
GPS,PN1125,LA41.094092500400,LN20.473389154480,EL809.278000,--P
--GS,PN1125,N 4557549.3757,E 483050.6159,EL765.6394,--P
--
GT,PN1125,SW2218,ST32348000,EW2218,ET32348000
--HSDV:0.009, VSDV:0.015, STATUS:FIXED, SATS:8, PDOP:2.349, HDOP:1.200, VDOP:2.019
--DT07-10-2022
--TM10:59:43
GPS,PN1126,LA41.094092571620,LN20.473389215620,EL809.274000,--
--GS,PN1126,N 4557549.3977,E 483050.6302,EL765.6354,--
--
GT,PN1126,SW2218,ST32367000,EW2218,ET32367000
--HSDV:0.008, VSDV:0.015, STATUS:FIXED, SATS:7, PDOP:2.649, HDOP:1.300, VDOP:2.308
--DT07-10-2022
--TM11:00:03
GPS,PN1127,LA41.094088081880,LN20.473418647120,EL809.081000,--
--GS,PN1127,N 4557547.9965,E 483057.4875,EL765.4420,--
--
GT,PN1127,SW2218,ST32382000,EW2218,ET32382000
--HSDV:0.009, VSDV:0.018, STATUS:FIXED, SATS:8, PDOP:2.355, HDOP:1.200, VDOP:2.026
--DT07-10-2022
--TM11:00:17
GPS,PN1128,LA41.094090841340,LN20.473435232140,EL808.518000,--
--GS,PN1128,N 4557548.8384,E 483061.3555,EL764.8787,--
--
GT,PN1128,SW2218,ST32393000,EW2218,ET32393000
--HSDV:0.009, VSDV:0.020, STATUS:FIXED, SATS:7, PDOP:2.409, HDOP:1.300, VDOP:2.028
--DT07-10-2022
--TM11:00:29
GPS,PN1129,LA41.094048684140,LN20.473394153260,EL806.667000,--
--GS,PN1129,N 4557535.8579,E 483051.7487,EL763.0290,--
--
GT,PN1129,SW2218,ST32446000,EW2218,ET32446000
--HSDV:0.011, VSDV:0.024, STATUS:FIXED, SATS:8, PDOP:2.364, HDOP:1.200, VDOP:2.037
--DT07-10-2022
--TM11:01:21
GPS,PN1130,LA41.094029076860,LN20.473371163120,EL806.254000,--
--GS,PN1130,N 4557529.8228,E 483046.3752,EL762.6166,--
--
GT,PN1130,SW2218,ST32462000,EW2218,ET32462000
--HSDV:0.011, VSDV:0.024, STATUS:FIXED, SATS:8, PDOP:2.366, HDOP:1.200, VDOP:2.039
--DT07-10-2022
--TM11:01:37
GPS,PN1131,LA41.094051553160,LN20.473370113600,EL806.697000,--
--GS,PN1131,N 4557536.7562,E 483046.1471,EL763.0593,--
--
GT,PN1131,SW2218,ST32476000,EW2218,ET32476000
--HSDV:0.011, VSDV:0.024, STATUS:FIXED, SATS:8, PDOP:2.368, HDOP:1.200, VDOP:2.041
--DT07-10-2022
--TM11:01:51
GPS,PN1132,LA41.094060734300,LN20.473361317000,EL806.711000,--
--GS,PN1132,N 4557539.5929,E 483044.1033,EL763.0733,--
--
GT,PN1132,SW2218,ST32484000,EW2218,ET32484000
--HSDV:0.011, VSDV:0.023, STATUS:FIXED, SATS:8, PDOP:2.369, HDOP:1.200, VDOP:2.043
--DT07-10-2022
--TM11:01:59
GPS,PN1133,LA41.094060671900,LN20.473344675940,EL806.944000,--
--GS,PN1133,N 4557539.5830,E 483040.2242,EL763.3066,--
--
GT,PN1133,SW2218,ST32494000,EW2218,ET32494000
--HSDV:0.012, VSDV:0.024, STATUS:FIXED, SATS:8, PDOP:2.370, HDOP:1.200, VDOP:2.044
--DT07-10-2022
--TM11:02:09
GPS,PN1134,LA41.094081461960,LN20.473365368140,EL807.758000,--
--GS,PN1134,N 4557545.9841,E 483045.0630,EL764.1200,--
--
GT,PN1134,SW2218,ST32509000,EW2218,ET32509000
--HSDV:0.011, VSDV:0.024, STATUS:FIXED, SATS:8, PDOP:2.372, HDOP:1.200, VDOP:2.046
--DT07-10-2022
--TM11:02:25
GPS,PN1135,LA41.094081761120,LN20.473382259760,EL808.980000,--
--GS,PN1135,N 4557546.0671,E 483049.0008,EL765.3416,--
--
GT,PN1135,SW2218,ST32521000,EW2218,ET32521000
--HSDV:0.011, VSDV:0.025, STATUS:FIXED, SATS:8, PDOP:2.374, HDOP:1.200, VDOP:2.048
--DT07-10-2022
--TM11:02:37
GPS,PN1136,LA41.094110591060,LN20.473369004200,EL809.811000,--
--GS,PN1136,N 4557554.9670,E 483045.9321,EL766.1725,--
--
GT,PN1136,SW2218,ST32544000,EW2218,ET32544000
--HSDV:0.014, VSDV:0.032, STATUS:FIXED, SATS:8, PDOP:2.428, HDOP:1.300, VDOP:2.051
--DT07-10-2022
--TM11:02:59
GPS,PN1137,LA41.094121046180,LN20.473353665080,EL810.704000,--
--GS,PN1137,N 4557558.2004,E 483042.3643,EL767.0655,--
--
GT,PN1137,SW2218,ST32565000,EW2218,ET32565000
--HSDV:0.012, VSDV:0.027, STATUS:FIXED, SATS:8, PDOP:2.431, HDOP:1.300, VDOP:2.054
--DT07-10-2022
--TM11:03:20
GPS,PN1138,LA41.094119552300,LN20.473334270020,EL811.711000,--
--GS,PN1138,N 4557557.7504,E 483037.8422,EL768.0728,--
--
GT,PN1138,SW2218,ST32583000,EW2218,ET32583000
--HSDV:0.013, VSDV:0.027, STATUS:FIXED, SATS:7, PDOP:2.432, HDOP:1.300, VDOP:2.055
--DT07-10-2022
--TM11:03:39
--DT07-10-2022
--TM11:16:20
--User Defined: MKD_Ohrid
--Equipment: S9 III GNSS SN:STNS92172029
--Antenna Type: [HX-GS425A NONE],RA0.0930m,SHMP0.0620m,L10.0850m,L20.0890m,--L1/L2 Integrated Antenna
--Localization File: None
--Geoid Separation File: None
--GPS Scale: 1.00000000
--Scale Point not used
--RTK Method: RTCM V3.0, Device: Internal GSM, Network: NTRIP iMAX-Auto
--Entered HR: 1.8000, Vertical LS,HR1.8850
GPS,PN1139,LA41.094158404520,LN20.473291621720,EL813.954000,--
--GS,PN1139,N 4557569.7581,E 483027.9294,EL770.3159,--
--
GT,PN1139,SW2218,ST33346000,EW2218,ET33346000
--HSDV:0.011, VSDV:0.023, STATUS:FIXED, SATS:8, PDOP:2.427, HDOP:1.300, VDOP:2.050
--DT07-10-2022
--TM11:16:24
GPS,PN1140,LA41.094171017240,LN20.473238097160,EL815.687000,--
--GS,PN1140,N 4557573.6784,E 483015.4620,EL772.0494,--
--
GT,PN1140,SW2218,ST33366000,EW2218,ET33366000
--HSDV:0.013, VSDV:0.024, STATUS:FIXED, SATS:8, PDOP:2.425, HDOP:1.300, VDOP:2.047
--DT07-10-2022
--TM11:16:41

ГЕО ПРЕМЕР ИНЖЕНЕРИНГ

ул. Димитар Влахов бр. 22/6 Охрид

046 280 111 070 264 819 070 391 013

e-mail: geo_premer_inzenering@yahoo.com

GPS,PN1141,LA41.094170333600,LN20.4731862
52180,EL817.086000,--
--GS,PN1141,N 4557573.4964,E
483003.3764,EL773.4492,--
--
GT,PN1141,SW2218,ST33383000,EW2218,ET333
83000
--HSDV:0.011, VSDV:0.023, STATUS:FIXED,
SATS:8, PDOP:2.423, HDOP:1.300, VDOP:2.045
--DT07-10-2022
--TM11:16:59
GPS,PN1142,LA41.094185008940,LN20.4731450
23300,EL819.212000,--
--GS,PN1142,N 4557578.0461,E
482993.7767,EL775.5755,--
--
GT,PN1142,SW2218,ST33402000,EW2218,ET334
02000
--HSDV:0.011, VSDV:0.023, STATUS:FIXED,
SATS:8, PDOP:2.422, HDOP:1.300, VDOP:2.043
--DT07-10-2022
--TM11:17:17
GPS,PN1143,LA41.094202360640,LN20.4731425
85980,EL819.949000,--
--GS,PN1143,N 4557583.3995,E
482993.2214,EL776.3123,--
--
GT,PN1143,SW2218,ST33415000,EW2218,ET334
15000
--HSDV:0.011, VSDV:0.023, STATUS:FIXED,
SATS:8, PDOP:2.420, HDOP:1.300, VDOP:2.041
--DT07-10-2022
--TM11:17:31
GPS,PN1144,LA41.094210607400,LN20.4731090
71000,EL821.283000,--
--GS,PN1144,N 4557585.9620,E
482985.4152,EL777.6467,--
--
GT,PN1144,SW2218,ST33430000,EW2218,ET334
30000
--HSDV:0.011, VSDV:0.024, STATUS:FIXED,
SATS:8, PDOP:2.417, HDOP:1.300, VDOP:2.038
--DT07-10-2022
--TM11:17:45
GPS,PN1145,LA41.094221965100,LN20.4730622
18440,EL822.610000,--
--GS,PN1145,N 4557589.4914,E
482974.5021,EL778.9742,--
--
GT,PN1145,SW2218,ST33451000,EW2218,ET334
51000
--HSDV:0.011, VSDV:0.024, STATUS:FIXED,
SATS:8, PDOP:2.416, HDOP:1.300, VDOP:2.036
--DT07-10-2022
--TM11:18:07
GPS,PN1146,LA41.094224490920,LN20.4730030
56940,EL822.653000,--
--GS,PN1146,N 4557590.3036,E
482960.7133,EL779.0181,--
--
GT,PN1146,SW2218,ST33472000,EW2218,ET334
72000
--HSDV:0.011, VSDV:0.024, STATUS:FIXED,
SATS:8, PDOP:2.413, HDOP:1.300, VDOP:2.033
--DT07-10-2022
--TM11:18:27
GPS,PN1147,LA41.094221645180,LN20.4729392
58220,EL822.250000,--K
--GS,PN1147,N 4557589.4614,E
482945.8395,EL778.6161,--K
--
GT,PN1147,SW2218,ST33509000,EW2218,ET335
09000
--HSDV:0.011, VSDV:0.024, STATUS:FIXED,
SATS:8, PDOP:2.408, HDOP:1.300, VDOP:2.027
--DT07-10-2022
--TM11:19:05
GPS,PN1148,LA41.094245874440,LN20.4729161
90800,EL822.830000,--
--GS,PN1148,N 4557596.9478,E
482940.4803,EL779.1962,--
--
GT,PN1148,SW2218,ST33573000,EW2218,ET335
73000
--HSDV:0.011, VSDV:0.023, STATUS:FIXED,
SATS:8, PDOP:2.400, HDOP:1.300, VDOP:2.017
--DT07-10-2022
--TM11:20:08
GPS,PN1149,LA41.094242547560,LN20.4728851
54060,EL823.713000,--
--GS,PN1149,N 4557595.9390,E
482933.2432,EL780.0796,--
--
GT,PN1149,SW2218,ST33585000,EW2218,ET335
85000
--HSDV:0.011, VSDV:0.024, STATUS:FIXED,
SATS:7, PDOP:2.545, HDOP:1.300, VDOP:2.188
--DT07-10-2022
--TM11:20:21
GPS,PN1150,LA41.094226017860,LN20.4728629
18840,EL825.317000,--
--GS,PN1150,N 4557590.8530,E
482928.0479,EL781.6841,--
--
GT,PN1150,SW2218,ST33599000,EW2218,ET335
99000
--HSDV:0.014, VSDV:0.025, STATUS:FIXED,
SATS:7, PDOP:2.543, HDOP:1.300, VDOP:2.186
--DT07-10-2022
--TM11:20:35
GPS,PN1151,LA41.094201882980,LN20.4728688
21820,EL825.033000,--
--GS,PN1151,N 4557583.4053,E
482929.4061,EL781.4003,--
--
GT,PN1151,SW2218,ST33611000,EW2218,ET336
11000
--HSDV:0.011, VSDV:0.024, STATUS:FIXED,
SATS:7, PDOP:2.540, HDOP:1.300, VDOP:2.182
--DT07-10-2022
--TM11:20:47
GPS,PN1152,LA41.094211019840,LN20.4728334
60520,EL826.697000,--
--GS,PN1152,N 4557586.2434,E
482921.1701,EL783.0647,--
--
GT,PN1152,SW2218,ST33628000,EW2218,ET336
28000
--HSDV:0.011, VSDV:0.025, STATUS:FIXED,
SATS:7, PDOP:2.536, HDOP:1.300, VDOP:2.178
--DT07-10-2022
--TM11:21:03
GPS,PN1153,LA41.094209632280,LN20.4727962
38800,EL827.915000,--
--GS,PN1153,N 4557585.8363,E
482912.4926,EL784.2832,--
--
GT,PN1153,SW2218,ST33643000,EW2218,ET336
43000
--HSDV:0.011, VSDV:0.026, STATUS:FIXED,
SATS:7, PDOP:2.534, HDOP:1.300, VDOP:2.175
--DT07-10-2022
--TM11:21:19
GPS,PN1154,LA41.094205119320,LN20.4727492
53880,EL829.453000,--
--GS,PN1154,N 4557584.4707,E
482901.5371,EL785.8219,--
--
GT,PN1154,SW2218,ST33660000,EW2218,ET336
60000
--HSDV:0.014, VSDV:0.027, STATUS:FIXED,
SATS:6, PDOP:5.360, HDOP:1.400, VDOP:5.174
--DT07-10-2022
--TM11:21:35
GPS,PN1155,LA41.094206729060,LN20.4727042
98160,EL830.788000,--
--GS,PN1155,N 4557584.9925,E
482891.0590,EL787.1575,--
--
GT,PN1155,SW2218,ST33686000,EW2218,ET336
86000
--HSDV:0.011, VSDV:0.028, STATUS:FIXED,
SATS:6, PDOP:5.332, HDOP:1.400, VDOP:5.145
--DT07-10-2022
--TM11:22:01
GPS,PN1156,LA41.094199483100,LN20.4726670
87360,EL831.369000,--
--GS,PN1156,N 4557582.7784,E
482882.3797,EL787.7391,--
--
GT,PN1156,SW2218,ST33709000,EW2218,ET337
09000
--HSDV:0.011, VSDV:0.029, STATUS:FIXED,
SATS:6, PDOP:5.308, HDOP:1.400, VDOP:5.120
--DT07-10-2022
--TM11:22:25
GPS,PN1157,LA41.094176217920,LN20.4726398
55940,EL831.120000,--
--GS,PN1157,N 4557575.6176,E
482876.0147,EL787.4909,--
--
GT,PN1157,SW2218,ST33723000,EW2218,ET337
23000
--HSDV:0.011, VSDV:0.030, STATUS:FIXED,
SATS:6, PDOP:5.284, HDOP:1.400, VDOP:5.095
--DT07-10-2022
--TM11:22:39
GPS,PN1158,LA41.094153557660,LN20.4725972
80240,EL829.823000,--
--GS,PN1158,N 4557568.6519,E
482866.0732,EL786.1949,--
--
GT,PN1158,SW2218,ST33755000,EW2218,ET337
55000
--HSDV:0.015, VSDV:0.032, STATUS:FIXED,
SATS:6, PDOP:5.248, HDOP:1.400, VDOP:5.058
--DT07-10-2022
--TM11:23:11
GPS,PN1159,LA41.094167300840,LN20.4725790
13540,EL830.925000,--D
--GS,PN1159,N 4557572.9013,E
482861.8254,EL787.2969,--D
--
GT,PN1159,SW2218,ST33776000,EW2218,ET337
76000
--HSDV:0.011, VSDV:0.031, STATUS:FIXED,
SATS:6, PDOP:5.227, HDOP:1.400, VDOP:5.036
--DT07-10-2022
--TM11:23:31
GPS,PN1160,LA41.094201130340,LN20.4725728
47340,EL832.123000,--D
--GS,PN1160,N 4557583.3394,E
482860.4133,EL788.4945,--D
--
GT,PN1160,SW2218,ST33792000,EW2218,ET337
92000
--HSDV:0.011, VSDV:0.031, STATUS:FIXED,
SATS:6, PDOP:5.195, HDOP:1.400, VDOP:5.003
--DT07-10-2022
--TM11:23:47
GPS,PN1161,LA41.094221830400,LN20.4725629
65760,EL833.354000,--D
--GS,PN1161,N 4557589.7299,E
482858.1253,EL789.7254,--D
--
GT,PN1161,SW2218,ST33810000,EW2218,ET338
10000
--HSDV:0.011, VSDV:0.026, STATUS:FIXED,
SATS:7, PDOP:2.891, HDOP:1.400, VDOP:2.529
--DT07-10-2022
--TM11:24:05
GPS,PN1162,LA41.094241558760,LN20.4724937
95660,EL834.508000,--D
--GS,PN1162,N 4557595.8540,E
482842.0163,EL790.8802,--D
--
GT,PN1162,SW2218,ST33842000,EW2218,ET338
42000
--HSDV:0.011, VSDV:0.027, STATUS:FIXED,
SATS:7, PDOP:2.887, HDOP:1.400, VDOP:2.525
--DT07-10-2022
--TM11:24:37
GPS,PN1163,LA41.094262492940,LN20.4724546
05220,EL834.123000,--D
--GS,PN1163,N 4557602.3331,E
482832.8965,EL790.4955,--D

ГЕО ПРЕМЕР ИНЖЕНЕРИНГ

ул. Димитар Влахов бр. 22/6 Охрид

046 280 111 070 264 819 070 391 013

e-mail: geo_premer_inzenering@yahoo.com

--
GT,PN1163,SW2218,ST33862000,EW2218,ET338
62000
--HSDV:0.011, VSDV:0.026, STATUS:FIXED,
SATS:7, PDOP:2.885, HDOP:1.400, VDOP:2.522
--DT07-10-2022
--TM11:24:57
GPS,PN1164,LA41.094270815300,LN20.4723906
70600,EL835.187000,--D
--GS,PN1164,N 4557604.9362,E
482817.9994,EL791.5604,--D
--
GT,PN1164,SW2218,ST33896000,EW2218,ET338
96000
--HSDV:0.011, VSDV:0.027, STATUS:FIXED,
SATS:6, PDOP:2.880, HDOP:1.400, VDOP:2.517
--DT07-10-2022
--TM11:25:31
GPS,PN1165,LA41.094256905800,LN20.4723279
05980,EL837.873000,--D
--GS,PN1165,N 4557600.6813,E
482803.3586,EL794.2474,--D
--
GT,PN1165,SW2218,ST33923000,EW2218,ET339
23000
--HSDV:0.011, VSDV:0.027, STATUS:FIXED,
SATS:7, PDOP:2.875, HDOP:1.400, VDOP:2.511
--DT07-10-2022
--TM11:25:59
GPS,PN1166,LA41.094266404820,LN20.4723338
24260,EL837.619000,--
--GS,PN1166,N 4557603.6079,E
482804.7453,EL793.9932,--
--
GT,PN1166,SW2218,ST33939000,EW2218,ET339
39000
--HSDV:0.011, VSDV:0.027, STATUS:FIXED,
SATS:7, PDOP:2.872, HDOP:1.400, VDOP:2.508
--DT07-10-2022
--TM11:26:15
GPS,PN1167,LA41.094281229260,LN20.4723808
61200,EL835.857000,--
--GS,PN1167,N 4557608.1539,E
482815.7206,EL792.2303,--
--
GT,PN1167,SW2218,ST33957000,EW2218,ET339
57000
--HSDV:0.011, VSDV:0.027, STATUS:FIXED,
SATS:7, PDOP:2.870, HDOP:1.400, VDOP:2.505
--DT07-10-2022
--TM11:26:33
GPS,PN1168,LA41.094295726760,LN20.4724494
23260,EL834.804000,--
--GS,PN1168,N 4557612.5870,E
482831.7133,EL791.1762,--
--
GT,PN1168,SW2218,ST33977000,EW2218,ET339
77000
--HSDV:0.012, VSDV:0.027, STATUS:FIXED,
SATS:7, PDOP:2.866, HDOP:1.400, VDOP:2.501
--DT07-10-2022
--TM11:26:53
GPS,PN1169,LA41.094266509700,LN20.4724792
27900,EL834.863000,--
--GS,PN1169,N 4557603.5583,E
482838.6391,EL791.2351,--
--
GT,PN1169,SW2218,ST33990000,EW2218,ET339
90000
--HSDV:0.011, VSDV:0.027, STATUS:FIXED,
SATS:7, PDOP:2.864, HDOP:1.400, VDOP:2.498
--DT07-10-2022
--TM11:27:05
GPS,PN1170,LA41.094247587200,LN20.4725113
83220,EL834.475000,--
--GS,PN1170,N 4557597.7036,E
482846.1205,EL790.8468,--
--
GT,PN1170,SW2218,ST34004000,EW2218,ET340
04000
--HSDV:0.011, VSDV:0.027, STATUS:FIXED,
SATS:7, PDOP:2.861, HDOP:1.400, VDOP:2.495
--DT07-10-2022
--TM11:27:19
GPS,PN1171,LA41.094273469880,LN20.4725253
77380,EL834.145000,--
--GS,PN1171,N 4557605.6791,E
482849.4018,EL790.5163,--
--
GT,PN1171,SW2218,ST34015000,EW2218,ET340
15000
--HSDV:0.011, VSDV:0.027, STATUS:FIXED,
SATS:7, PDOP:2.859, HDOP:1.400, VDOP:2.493
--DT07-10-2022
--TM11:27:31
GPS,PN1172,LA41.094286766660,LN20.4725283
60220,EL833.712000,--
--GS,PN1172,N 4557609.7788,E
482850.1070,EL790.0831,--
--
GT,PN1172,SW2218,ST34025000,EW2218,ET340
25000
--HSDV:0.011, VSDV:0.027, STATUS:FIXED,
SATS:7, PDOP:2.857, HDOP:1.400, VDOP:2.490
--DT07-10-2022
--TM11:27:41
GPS,PN1173,LA41.094298100000,LN20.4725311
04560,EL833.569000,--
--GS,PN1173,N 4557613.2730,E
482850.7551,EL789.9399,--
--
GT,PN1173,SW2218,ST34035000,EW2218,ET340
35000
--HSDV:0.011, VSDV:0.027, STATUS:FIXED,
SATS:7, PDOP:2.855, HDOP:1.400, VDOP:2.488
--DT07-10-2022
--TM11:27:51
GPS,PN1174,LA41.094227002160,LN20.4725690
60020,EL833.563000,--
--GS,PN1174,N 4557591.3217,E
482859.5498,EL789.9342,--
--
GT,PN1174,SW2218,ST34066000,EW2218,ET340
66000
--HSDV:0.011, VSDV:0.026, STATUS:FIXED,
SATS:7, PDOP:2.849, HDOP:1.400, VDOP:2.481
--DT07-10-2022
--TM11:28:21
GPS,PN1175,LA41.094240266240,LN20.4726302
77180,EL832.577000,--
--GS,PN1175,N 4557595.3786,E
482873.8295,EL788.9472,--
--
GT,PN1175,SW2218,ST34085000,EW2218,ET340
85000
--HSDV:0.011, VSDV:0.024, STATUS:FIXED,
SATS:8, PDOP:2.115, HDOP:1.200, VDOP:1.742
--DT07-10-2022
--TM11:28:41
GPS,PN1176,LA41.094267030560,LN20.4726426
62680,EL832.346000,--
--GS,PN1176,N 4557603.6270,E
482876.7365,EL788.7156,--
--
GT,PN1176,SW2218,ST34099000,EW2218,ET340
99000
--HSDV:0.011, VSDV:0.024, STATUS:FIXED,
SATS:8, PDOP:2.117, HDOP:1.200, VDOP:1.744
--DT07-10-2022
--TM11:28:55
GPS,PN1177,LA41.094248277500,LN20.4727044
23800,EL831.049000,--
--GS,PN1177,N 4557597.8080,E
482891.1191,EL787.4180,--
--
GT,PN1177,SW2218,ST34120000,EW2218,ET341
20000
--HSDV:0.011, VSDV:0.024, STATUS:FIXED,
SATS:7, PDOP:2.836, HDOP:1.400, VDOP:2.466
--DT07-10-2022
--TM11:29:15
GPS,PN1178,LA41.094250776860,LN20.4727676
95120,EL829.091000,--
--GS,PN1178,N 4557598.5433,E
482905.8696,EL785.4591,--
--
GT,PN1178,SW2218,ST34140000,EW2218,ET341
40000
--HSDV:0.011, VSDV:0.025, STATUS:FIXED,
SATS:7, PDOP:2.830, HDOP:1.400, VDOP:2.460
--DT07-10-2022
--TM11:29:35
GPS,PN1179,LA41.094278640740,LN20.4727841
08420,EL828.669000,--
--GS,PN1179,N 4557607.1287,E
482909.7162,EL785.0365,--
--
GT,PN1179,SW2218,ST34156000,EW2218,ET341
56000
--HSDV:0.009, VSDV:0.018, STATUS:FIXED,
SATS:7, PDOP:2.827, HDOP:1.400, VDOP:2.456
--DT07-10-2022
--TM11:29:51
GPS,PN1180,LA41.094298152560,LN20.4727932
11260,EL829.120000,--
--GS,PN1180,N 4557613.1420,E
482911.8526,EL785.4871,--
--
GT,PN1180,SW2218,ST34173000,EW2218,ET341
73000
--HSDV:0.008, VSDV:0.017, STATUS:FIXED,
SATS:7, PDOP:2.824, HDOP:1.400, VDOP:2.452
--DT07-10-2022
--TM11:30:09
GPS,PN1181,LA41.094308780480,LN20.4728484
71620,EL827.939000,--
--GS,PN1181,N 4557616.3891,E
482924.7417,EL784.3052,--
--
GT,PN1181,SW2218,ST34195000,EW2218,ET341
95000
--HSDV:0.011, VSDV:0.025, STATUS:FIXED,
SATS:7, PDOP:2.817, HDOP:1.400, VDOP:2.444
--DT07-10-2022
--TM11:30:31
GPS,PN1182,LA41.094301370960,LN20.4728496
06580,EL827.139000,--
--GS,PN1182,N 4557614.1030,E
482925.0008,EL783.5053,--
--
GT,PN1182,SW2218,ST34205000,EW2218,ET342
05000
--HSDV:0.013, VSDV:0.024, STATUS:FIXED,
SATS:7, PDOP:2.816, HDOP:1.400, VDOP:2.443
--DT07-10-2022
--TM11:30:41
GPS,PN1183,LA41.094274745840,LN20.4728521
68460,EL825.917000,--
--GS,PN1183,N 4557605.8891,E
482925.5781,EL782.2836,--
--
GT,PN1183,SW2218,ST34221000,EW2218,ET342
21000
--HSDV:0.011, VSDV:0.024, STATUS:FIXED,
SATS:7, PDOP:4.490, HDOP:1.400, VDOP:4.266
--DT07-10-2022
--TM11:30:57
GPS,PN1184,LA41.094248611040,LN20.4729836
11300,EL824.286000,--
--GS,PN1184,N 4557597.7543,E
482956.1984,EL780.6510,--
--
GT,PN1184,SW2218,ST34283000,EW2218,ET342
83000
--HSDV:0.011, VSDV:0.025, STATUS:FIXED,
SATS:7, PDOP:2.793, HDOP:1.400, VDOP:2.417
--DT07-10-2022
--TM11:31:59
GPS,PN1185,LA41.094269084660,LN20.4729867
32440,EL825.837000,--
--GS,PN1185,N 4557604.0676,E
482956.9412,EL782.2016,--
--
GT,PN1185,SW2218,ST34301000,EW2218,ET343
01000
--HSDV:0.011, VSDV:0.024, STATUS:FIXED,
SATS:7, PDOP:2.787, HDOP:1.400, VDOP:2.410
--DT07-10-2022

ГЕО ПРЕМЕР ИНЖЕНЕРИНГ

ул. Димитар Влахов бр. 22/6 Охрид

046 280 111 070 264 819 070 391 013

e-mail: geo_premer_inzenering@yahoo.com

--TM11:32:16
GPS,PN1186,LA41.094280772540,LN20.472944629780,EL826.470000,--
--GS,PN1186,N 4557607.6963,E 482947.1356,EL782.8351,--
--
GT,PN1186,SW2218,ST34318000,EW2218,ET34318000
--HSDV:0.011, VSDV:0.026, STATUS:FIXED, SATS:7, PDOP:7.747, HDOP:1.400, VDOP:7.619
--DT07-10-2022
--TM11:32:33
GPS,PN1187,LA41.094288055700,LN20.472924971980,EL826.773000,--
--GS,PN1187,N 4557609.9538,E 482942.5587,EL783.1383,--
--
GT,PN1187,SW2218,ST34338000,EW2218,ET34338000
--HSDV:0.014, VSDV:0.027, STATUS:FIXED, SATS:7, PDOP:2.778, HDOP:1.400, VDOP:2.400
--DT07-10-2022
--TM11:32:53
GPS,PN1188,LA41.094303305720,LN20.472896723200,EL827.254000,--
--GS,PN1188,N 4557614.6734,E 482935.9852,EL783.6195,--
--
GT,PN1188,SW2218,ST34357000,EW2218,ET34357000
--HSDV:0.012, VSDV:0.027, STATUS:FIXED, SATS:7, PDOP:2.772, HDOP:1.400, VDOP:2.392
--DT07-10-2022
--TM11:33:13
GPS,PN1189,LA41.094311993480,LN20.472852830440,EL827.911000,--
--GS,PN1189,N 4557617.3777,E 482925.7602,EL784.2771,--
--
GT,PN1189,SW2218,ST34380000,EW2218,ET34380000
--HSDV:0.012, VSDV:0.027, STATUS:FIXED, SATS:7, PDOP:2.765, HDOP:1.400, VDOP:2.384
--DT07-10-2022
--TM11:33:35
GPS,PN1190,LA41.094300040520,LN20.472813332080,EL828.599000,--
--GS,PN1190,N 4557613.7130,E 482916.5442,EL784.9658,--
--
GT,PN1190,SW2218,ST34398000,EW2218,ET34398000
--HSDV:0.012, VSDV:0.027, STATUS:FIXED, SATS:7, PDOP:2.759, HDOP:1.400, VDOP:2.377
--DT07-10-2022
--TM11:33:53
GPS,PN1191,LA41.094282786620,LN20.472880638160,EL825.082000,--
--GS,PN1191,N 4557608.3533,E 482932.2204,EL781.4481,--
--
GT,PN1191,SW2218,ST34421000,EW2218,ET34421000
--HSDV:0.013, VSDV:0.029, STATUS:FIXED, SATS:6, PDOP:4.169, HDOP:1.400, VDOP:3.927
--DT07-10-2022
--TM11:34:17
GPS,PN1192,LA41.094273031100,LN20.472903512140,EL823.948000,--
--GS,PN1192,N 4557605.3314,E 482937.5451,EL780.3140,--
--
GT,PN1192,SW2218,ST34443000,EW2218,ET34443000
--HSDV:0.012, VSDV:0.027, STATUS:FIXED, SATS:7, PDOP:2.744, HDOP:1.400, VDOP:2.360
--DT07-10-2022
--TM11:34:38
GPS,PN1193,LA41.094259856120,LN20.472947082820,EL824.270000,--
--GS,PN1193,N 4557601.2432,E 482947.6918,EL780.6354,--
--
GT,PN1193,SW2218,ST34482000,EW2218,ET34482000
--HSDV:0.008, VSDV:0.016, STATUS:FIXED, SATS:7, PDOP:2.731, HDOP:1.400, VDOP:2.345
--DT07-10-2022
--TM11:35:17
GPS,PN1194,LA41.094271177100,LN20.472958519060,EL825.845000,--
--GS,PN1194,N 4557604.7288,E 482950.3661,EL782.2100,--
--
GT,PN1194,SW2218,ST34521000,EW2218,ET34521000
--HSDV:0.014, VSDV:0.033, STATUS:FIXED, SATS:7, PDOP:2.720, HDOP:1.400, VDOP:2.332
--DT07-10-2022
--TM11:35:57
GPS,PN1195,LA41.094258093800,LN20.473123384240,EL823.284000,--
--GS,PN1195,N 4557600.6011,E 482988.7868,EL779.6468,--
--
GT,PN1195,SW2218,ST34600000,EW2218,ET34600000
--HSDV:0.011, VSDV:0.025, STATUS:FIXED, SATS:7, PDOP:2.693, HDOP:1.400, VDOP:2.300
--DT07-10-2022
--TM11:37:15
GPS,PN1196,LA41.094265498760,LN20.473167275440,EL822.405000,--
--GS,PN1196,N 4557602.8607,E 482999.0234,EL778.7670,--
--
GT,PN1196,SW2218,ST34629000,EW2218,ET34629000
--HSDV:0.012, VSDV:0.025, STATUS:FIXED, SATS:7, PDOP:2.684, HDOP:1.400, VDOP:2.290
--DT07-10-2022
--TM11:37:45
GPS,PN1197,LA41.094301737680,LN20.473217743300,EL822.587000,--
--GS,PN1197,N 4557614.0104,E 483010.8143,EL778.9478,--
--
GT,PN1197,SW2218,ST34687000,EW2218,ET34687000
--HSDV:0.011, VSDV:0.022, STATUS:FIXED, SATS:8, PDOP:2.122, HDOP:1.200, VDOP:1.750
--DT07-10-2022
--TM11:38:42
GPS,PN1198,LA41.094281982140,LN20.473248567400,EL820.615000,--
--GS,PN1198,N 4557607.8996,E 483017.9848,EL776.9757,--
--
GT,PN1198,SW2218,ST34710000,EW2218,ET34710000
--HSDV:0.012, VSDV:0.023, STATUS:FIXED, SATS:7, PDOP:2.572, HDOP:1.300, VDOP:2.219
--DT07-10-2022
--TM11:39:05
GPS,PN1199,LA41.094265147160,LN20.473266035680,EL818.995000,--
--GS,PN1199,N 4557602.6971,E 483022.0442,EL775.3557,--
--
GT,PN1199,SW2218,ST34736000,EW2218,ET34736000
--HSDV:0.012, VSDV:0.028, STATUS:FIXED, SATS:6, PDOP:7.309, HDOP:1.500, VDOP:7.153
--DT07-10-2022
--TM11:39:31
GPS,PN1200,LA41.094278252420,LN20.473299211060,EL818.828000,--
--GS,PN1200,N 4557606.7209,E 483029.7871,EL775.1880,--
--
GT,PN1200,SW2218,ST34760000,EW2218,ET34760000
--HSDV:0.012, VSDV:0.024, STATUS:FIXED, SATS:7, PDOP:2.692, HDOP:1.500, VDOP:2.235
--DT07-10-2022
--TM11:39:55
GPS,PN1201,LA41.094286915100,LN20.473311457840,EL818.380000,--
--GS,PN1201,N 4557609.3860,E 483032.6482,EL774.7398,--
--
GT,PN1201,SW2218,ST34777000,EW2218,ET34777000
--HSDV:0.012, VSDV:0.025, STATUS:FIXED, SATS:7, PDOP:2.688, HDOP:1.500, VDOP:2.230
--DT07-10-2022
--TM11:40:13
GPS,PN1202,LA41.094349928720,LN20.473213085920,EL822.271000,--
--GS,PN1202,N 4557628.8774,E 483009.7641,EL778.6313,--
--
GT,PN1202,SW2218,ST34832000,EW2218,ET34832000
--HSDV:0.014, VSDV:0.026, STATUS:FIXED, SATS:7, PDOP:2.668, HDOP:1.500, VDOP:2.207
--DT07-10-2022
--TM11:41:07
GPS,PN1203,LA41.094345964700,LN20.473187109700,EL823.445000,--
--GS,PN1203,N 4557627.6692,E 483003.7062,EL779.8057,--
--
GT,PN1203,SW2218,ST34848000,EW2218,ET34848000
--HSDV:0.013, VSDV:0.027, STATUS:FIXED, SATS:6, PDOP:2.664, HDOP:1.500, VDOP:2.201
--DT07-10-2022
--TM11:41:23
GPS,PN1204,LA41.094326675240,LN20.473189391620,EL823.260000,--
--GS,PN1204,N 4557621.7181,E 483004.2239,EL779.6209,--
--
GT,PN1204,SW2218,ST34869000,EW2218,ET34869000
--HSDV:0.013, VSDV:0.025, STATUS:FIXED, SATS:8, PDOP:2.108, HDOP:1.200, VDOP:1.733
--DT07-10-2022
--TM11:41:45
GPS,PN1205,LA41.094337365080,LN20.473160540260,EL824.332000,--
--GS,PN1205,N 4557625.0315,E 482997.5065,EL780.6932,--
--
GT,PN1205,SW2218,ST34885000,EW2218,ET34885000
--HSDV:0.013, VSDV:0.025, STATUS:FIXED, SATS:8, PDOP:2.106, HDOP:1.200, VDOP:1.731
--DT07-10-2022
--TM11:42:01
GPS,PN1206,LA41.094365985440,LN20.473114662160,EL825.010000,--
--GS,PN1206,N 4557633.8850,E 482986.8334,EL781.3715,--
--
GT,PN1206,SW2218,ST34910000,EW2218,ET34910000
--HSDV:0.014, VSDV:0.029, STATUS:FIXED, SATS:5, PDOP:6.857, HDOP:2.100, VDOP:6.528
--DT07-10-2022
--TM11:42:25
GPS,PN1207,LA41.094350219660,LN20.473082245240,EL825.800000,--
--GS,PN1207,N 4557629.0402,E 482979.2654,EL782.1622,--
--
GT,PN1207,SW2218,ST34942000,EW2218,ET34942000
--HSDV:0.013, VSDV:0.026, STATUS:FIXED, SATS:8, PDOP:3.436, HDOP:1.200, VDOP:3.220
--DT07-10-2022
--TM11:42:57
GPS,PN1208,LA41.094338525060,LN20.473049152420,EL826.125000,--
--GS,PN1208,N 4557625.4515,E 482971.5428,EL782.4878,--

ГЕО ПРЕМЕР ИНЖЕНЕРИНГ

ул. Димитар Влахов бр. 22/6 Охрид

046 280 111 070 264 819 070 391 013

e-mail: geo_premer_inzenering@yahoo.com

--
GT,PN1208,SW2218,ST34965000,EW2218,ET34965000
--HSDV:0.013, VSDV:0.024, STATUS:FIXED, SATS:8, PDOP:2.098, HDOP:1.200, VDOP:1.721
--DT07-10-2022
--TM11:43:21
GPS,PN1209,LA41.094320844260,LN20.473071392980,EL826.059000,--
--GS,PN1209,N 4557619.9855,E 482976.7140,EL782.4217,--
--
GT,PN1209,SW2218,ST34979000,EW2218,ET34979000
--HSDV:0.013, VSDV:0.024, STATUS:FIXED, SATS:8, PDOP:2.097, HDOP:1.200, VDOP:1.720
--DT07-10-2022
--TM11:43:35
GPS,PN1210,LA41.094307592780,LN20.473076963680,EL826.119000,--
--GS,PN1210,N 4557615.8950,E 482978.0028,EL782.4817,--
--
GT,PN1210,SW2218,ST34988000,EW2218,ET34988000
--HSDV:0.015, VSDV:0.025, STATUS:FIXED, SATS:8, PDOP:2.096, HDOP:1.200, VDOP:1.718
--DT07-10-2022
--TM11:43:43
--DT07-10-2022
--TM11:54:48
--User Defined: MKD_Ohrid
--Equipment: S9 III GNSS SN:STNS92172029
--Antenna Type: [HX-GS425A NONE],RA0.0930m,SHMP0.0620m,L10.0850m,L20.0890m,--L1/L2 Integrated Antenna
--Localization File: None
--Geoid Separation File: None
--GPS Scale: 1.00000000
--Scale Point not used
--RTK Method: RTCM V3.0, Device: Internal GSM, Network: NTRIP iMAX-Auto
--Entered HR: 1.8000, Vertical LS,HR1.8850
GPS,PN1211,LA41.094313248560,LN20.473171143940,EL823.976000,--
--GS,PN1211,N 4557617.5869,E 482999.9604,EL780.3373,--
--
GT,PN1211,SW2218,ST35653000,EW2218,ET35653000
--HSDV:0.013, VSDV:0.021, STATUS:FIXED, SATS:8, PDOP:2.190, HDOP:1.100, VDOP:1.894
--DT07-10-2022
--TM11:54:52
GPS,PN1212,LA41.094329707220,LN20.473143571780,EL824.804000,--
--GS,PN1212,N 4557622.6789,E 482993.5455,EL781.1655,--
--
GT,PN1212,SW2218,ST35679000,EW2218,ET35679000
--HSDV:0.012, VSDV:0.020, STATUS:FIXED, SATS:8, PDOP:1.941, HDOP:1.100, VDOP:1.599
--DT07-10-2022
--TM11:55:16
GPS,PN1213,LA41.094348096020,LN20.473128072820,EL825.004000,--
--GS,PN1213,N 4557628.3596,E 482989.9463,EL781.3655,--
--
GT,PN1213,SW2218,ST35712000,EW2218,ET35712000
--HSDV:0.012, VSDV:0.020, STATUS:FIXED, SATS:7, PDOP:1.994, HDOP:1.200, VDOP:1.593
--DT07-10-2022
--TM11:55:48
GPS,PN1214,LA41.094291513320,LN20.473055026480,EL825.704000,--
--GS,PN1214,N 4557610.9476,E 482972.8773,EL782.0673,--
--
GT,PN1214,SW2218,ST35751000,EW2218,ET35751000
--HSDV:0.013, VSDV:0.021, STATUS:FIXED, SATS:8, PDOP:1.929, HDOP:1.100, VDOP:1.585
--DT07-10-2022
--TM11:56:27
GPS,PN1215,LA41.094298316060,LN20.473018626940,EL826.269000,--
--GS,PN1215,N 4557613.0662,E 482964.3975,EL782.6327,--
--
GT,PN1215,SW2218,ST35768000,EW2218,ET35768000
--HSDV:0.013, VSDV:0.020, STATUS:FIXED, SATS:8, PDOP:1.927, HDOP:1.100, VDOP:1.582
--DT07-10-2022
--TM11:56:44
GPS,PN1216,LA41.094314057420,LN20.473027417180,EL826.641000,--
--GS,PN1216,N 4557617.9167,E 482966.4582,EL783.0044,--
--
GT,PN1216,SW2218,ST35783000,EW2218,ET35783000
--HSDV:0.013, VSDV:0.020, STATUS:FIXED, SATS:8, PDOP:1.924, HDOP:1.100, VDOP:1.579
--DT07-10-2022
--TM11:57:00
GPS,PN1217,LA41.094335856980,LN20.473030322860,EL826.538000,--
--GS,PN1217,N 4557624.6391,E 482967.1516,EL782.9011,--
--
GT,PN1217,SW2218,ST35794000,EW2218,ET35794000
--HSDV:0.013, VSDV:0.020, STATUS:FIXED, SATS:7, PDOP:1.982, HDOP:1.200, VDOP:1.577
--DT07-10-2022
--TM11:57:09
GPS,PN1218,LA41.094352075280,LN20.473034710660,EL826.407000,--
--GS,PN1218,N 4557629.6391,E 482968.1864,EL782.7698,--
--
GT,PN1218,SW2218,ST35819000,EW2218,ET35819000
--HSDV:0.013, VSDV:0.021, STATUS:FIXED, SATS:7, PDOP:2.439, HDOP:1.600, VDOP:1.841
--DT07-10-2022
--TM11:57:36
GPS,PN1219,LA41.094367828460,LN20.472986339560,EL826.462000,--
--GS,PN1219,N 4557634.5252,E 482956.9226,EL782.8254,--
--
GT,PN1219,SW2218,ST35842000,EW2218,ET35842000
--HSDV:0.013, VSDV:0.021, STATUS:FIXED, SATS:8, PDOP:2.175, HDOP:1.100, VDOP:1.876
--DT07-10-2022
--TM11:57:58
GPS,PN1220,LA41.094336142460,LN20.472992389540,EL826.951000,--
--GS,PN1220,N 4557624.7483,E 482958.3095,EL783.3147,--
--
GT,PN1220,SW2218,ST35858000,EW2218,ET35858000
--HSDV:0.013, VSDV:0.020, STATUS:FIXED, SATS:8, PDOP:1.913, HDOP:1.100, VDOP:1.565
--DT07-10-2022
--TM11:58:13
GPS,PN1221,LA41.094312057020,LN20.472965608540,EL827.086000,--
--GS,PN1221,N 4557617.3342,E 482952.0490,EL783.4504,--
--
GT,PN1221,SW2218,ST35874000,EW2218,ET35874000
--HSDV:0.013, VSDV:0.020, STATUS:FIXED, SATS:8, PDOP:2.130, HDOP:1.100, VDOP:1.824
--DT07-10-2022
--TM11:58:29
GPS,PN1222,LA41.094322210340,LN20.472933855700,EL827.567000,--
--GS,PN1222,N 4557620.4837,E 482944.6549,EL783.9317,--
--
GT,PN1222,SW2218,ST35891000,EW2218,ET35891000
--HSDV:0.013, VSDV:0.021, STATUS:FIXED, SATS:7, PDOP:1.907, HDOP:1.100, VDOP:1.558
--DT07-10-2022
--TM11:58:47
GPS,PN1223,LA41.094329502980,LN20.472908874700,EL827.892000,--
--GS,PN1223,N 4557622.7471,E 482938.8372,EL784.2570,--
--
GT,PN1223,SW2218,ST35905000,EW2218,ET35905000
--HSDV:0.013, VSDV:0.021, STATUS:FIXED, SATS:8, PDOP:2.160, HDOP:1.100, VDOP:1.859
--DT07-10-2022
--TM11:59:02
GPS,PN1224,LA41.094350837360,LN20.472928708600,EL827.367000,--
--GS,PN1224,N 4557629.3165,E 482943.4762,EL783.7314,--
--
GT,PN1224,SW2218,ST35924000,EW2218,ET35924000
--HSDV:0.013, VSDV:0.020, STATUS:FIXED, SATS:8, PDOP:1.902, HDOP:1.100, VDOP:1.552
--DT07-10-2022
--TM11:59:19
GPS,PN1225,LA41.094368192600,LN20.472927565540,EL826.918000,--
--GS,PN1225,N 4557634.6703,E 482943.2226,EL783.2823,--
--
GT,PN1225,SW2218,ST35941000,EW2218,ET35941000
--HSDV:0.013, VSDV:0.021, STATUS:FIXED, SATS:7, PDOP:2.478, HDOP:1.700, VDOP:1.803
--DT07-10-2022
--TM11:59:37
GPS,PN1226,LA41.094335102000,LN20.472890985640,EL828.071000,--
--GS,PN1226,N 4557624.4841,E 482934.6713,EL784.4362,--
--
GT,PN1226,SW2218,ST35962000,EW2218,ET35962000
--HSDV:0.013, VSDV:0.021, STATUS:FIXED, SATS:8, PDOP:1.897, HDOP:1.100, VDOP:1.545
--DT07-10-2022
--TM11:59:58
GPS,PN1227,LA41.094338310200,LN20.472860120020,EL827.866000,--
--GS,PN1227,N 4557625.4910,E 482927.4789,EL784.2316,--
--
GT,PN1227,SW2218,ST35973000,EW2218,ET35973000
--HSDV:0.013, VSDV:0.020, STATUS:FIXED, SATS:8, PDOP:1.895, HDOP:1.100, VDOP:1.543
--DT07-10-2022
--TM12:00:09
GPS,PN1228,LA41.094346309760,LN20.472860564680,EL828.384000,--
--GS,PN1228,N 4557627.9582,E 482927.5885,EL784.7495,--
--
GT,PN1228,SW2218,ST35982000,EW2218,ET35982000
--HSDV:0.013, VSDV:0.020, STATUS:FIXED, SATS:8, PDOP:1.893, HDOP:1.100, VDOP:1.541
--DT07-10-2022
--TM12:00:18
GPS,PN1229,LA41.094347763560,LN20.472848161600,EL828.617000,--
--GS,PN1229,N 4557628.4136,E 482924.6984,EL784.9827,--

ГЕО ПРЕМЕР ИНЖЕНЕРИНГ

ул. Димитар Влахов бр. 22/6 Охрид

046 280 111 070 264 819 070 391 013

e-mail: geo_premer_inzenering@yahoo.com

--
GT,PN1229,SW2218,ST35991000,EW2218,ET35991000
--HSDV:0.013, VSDV:0.020, STATUS:FIXED, SATS:8, PDOP:1.892, HDOP:1.100, VDOP:1.539
--DT07-10-2022
--TM12:00:27
GPS,PN1230,LA41.094339942320,LN20.472847281820,EL827.918000,--
--GS,PN1230,N 4557626.0016,E 482924.4875,EL784.2838,--
--
GT,PN1230,SW2218,ST35999000,EW2218,ET35999000
--HSDV:0.013, VSDV:0.020, STATUS:FIXED, SATS:8, PDOP:1.891, HDOP:1.100, VDOP:1.538
--DT07-10-2022
--TM12:00:36
GPS,PN1231,LA41.094362263520,LN20.472828625120,EL828.060000,--
--GS,PN1231,N 4557632.8969,E 482920.1551,EL784.4258,--
--
GT,PN1231,SW2218,ST36016000,EW2218,ET36016000
--HSDV:0.013, VSDV:0.020, STATUS:FIXED, SATS:8, PDOP:1.888, HDOP:1.100, VDOP:1.534
--DT07-10-2022
--TM12:00:52
GPS,PN1232,LA41.094332481800,LN20.472791395780,EL828.880000,--
--GS,PN1232,N 4557623.7317,E 482911.4548,EL785.2467,--
--
GT,PN1232,SW2218,ST36037000,EW2218,ET36037000
--HSDV:0.013, VSDV:0.019, STATUS:FIXED, SATS:8, PDOP:1.884, HDOP:1.100, VDOP:1.530
--DT07-10-2022
--TM12:01:13
GPS,PN1233,LA41.094360798140,LN20.472775394200,EL828.756000,--
--GS,PN1233,N 4557632.4748,E 482907.7458,EL785.1226,--
--
GT,PN1233,SW2218,ST36056000,EW2218,ET36056000
--HSDV:0.013, VSDV:0.020, STATUS:FIXED, SATS:8, PDOP:1.883, HDOP:1.100, VDOP:1.528
--DT07-10-2022
--TM12:01:32
GPS,PN1234,LA41.094382866620,LN20.472786774640,EL827.659000,--
--GS,PN1234,N 4557639.2753,E 482910.4149,EL784.0252,--
--
GT,PN1234,SW2218,ST36079000,EW2218,ET36079000
--HSDV:0.012, VSDV:0.019, STATUS:FIXED, SATS:8, PDOP:1.878, HDOP:1.100, VDOP:1.522
--DT07-10-2022
--TM12:01:55
GPS,PN1235,LA41.094393531260,LN20.472823766740,EL826.752000,--
--GS,PN1235,N 4557642.5441,E 482919.0457,EL783.1176,--
--
GT,PN1235,SW2218,ST36097000,EW2218,ET36097000
--HSDV:0.012, VSDV:0.019, STATUS:FIXED, SATS:8, PDOP:1.875, HDOP:1.100, VDOP:1.519
--DT07-10-2022
--TM12:02:13
GPS,PN1236,LA41.094392367080,LN20.472846687460,EL826.642000,--
--GS,PN1236,N 4557642.1721,E 482924.3877,EL783.0072,--
--
GT,PN1236,SW2218,ST36119000,EW2218,ET36119000
--HSDV:0.012, VSDV:0.019, STATUS:FIXED, SATS:8, PDOP:2.111, HDOP:1.100, VDOP:1.802
--DT07-10-2022
--TM12:02:35
GPS,PN1237,LA41.094395536220,LN20.472882212560,EL826.155000,--
--GS,PN1237,N 4557643.1298,E 482932.6709,EL782.5197,--
--
GT,PN1237,SW2218,ST36136000,EW2218,ET36136000
--HSDV:0.013, VSDV:0.019, STATUS:FIXED, SATS:8, PDOP:2.108, HDOP:1.100, VDOP:1.798
--DT07-10-2022
--TM12:02:52
GPS,PN1238,LA41.094415065320,LN20.472893284360,EL824.999000,--
--GS,PN1238,N 4557649.1472,E 482935.2662,EL781.3633,--
--
GT,PN1238,SW2218,ST36156000,EW2218,ET36156000
--HSDV:0.013, VSDV:0.019, STATUS:FIXED, SATS:8, PDOP:1.867, HDOP:1.100, VDOP:1.508
--DT07-10-2022
--TM12:03:12
GPS,PN1239,LA41.094399024260,LN20.472928228720,EL825.737000,--
--GS,PN1239,N 4557644.1799,E 482943.3999,EL782.1009,--
--
GT,PN1239,SW2218,ST36181000,EW2218,ET36181000
--HSDV:0.013, VSDV:0.020, STATUS:FIXED, SATS:8, PDOP:1.863, HDOP:1.100, VDOP:1.504
--DT07-10-2022
--TM12:03:38
GPS,PN1240,LA41.094393168080,LN20.472799431700,EL826.926000,--
--GS,PN1240,N 4557642.4457,E 482913.3729,EL783.2919,--
--
GT,PN1240,SW2218,ST36294000,EW2218,ET36294000
--HSDV:0.012, VSDV:0.018, STATUS:FIXED, SATS:11, PDOP:1.446, HDOP:0.800, VDOP:1.204
--DT07-10-2022
--TM12:05:30
GPS,PN1241,LA41.094372297560,LN20.472757832980,EL828.500000,--
--GS,PN1241,N 4557636.0316,E 482903.6608,EL784.8668,--
--
GT,PN1241,SW2218,ST36315000,EW2218,ET36315000
--HSDV:0.012, VSDV:0.018, STATUS:FIXED, SATS:10, PDOP:1.523, HDOP:0.900, VDOP:1.229
--DT07-10-2022
--TM12:05:52
GPS,PN1242,LA41.094386666720,LN20.472731911000,EL827.921000,--
--GS,PN1242,N 4557640.4782,E 482897.6290,EL784.2880,--
--
GT,PN1242,SW2218,ST36332000,EW2218,ET36332000
--HSDV:0.013, VSDV:0.019, STATUS:FIXED, SATS:8, PDOP:2.003, HDOP:1.400, VDOP:1.433
--DT07-10-2022
--TM12:06:08
GPS,PN1243,LA41.094391379960,LN20.472715207120,EL827.707000,--
--GS,PN1243,N 4557641.9414,E 482893.7387,EL784.0742,--
--
GT,PN1243,SW2218,ST36361000,EW2218,ET36361000
--HSDV:0.014, VSDV:0.022, STATUS:FIXED, SATS:8, PDOP:2.311, HDOP:1.300, VDOP:1.911
--DT07-10-2022
--TM12:06:38
GPS,PN1244,LA41.094358536980,LN20.472757393720,EL829.257000,--
--GS,PN1244,N 4557631.7875,E 482903.5482,EL785.6239,--
--
GT,PN1244,SW2218,ST36397000,EW2218,ET36397000
--HSDV:0.014, VSDV:0.021, STATUS:FIXED, SATS:8, PDOP:1.832, HDOP:1.100, VDOP:1.465
--DT07-10-2022
--TM12:07:14
GPS,PN1245,LA41.094349548740,LN20.472730394560,EL829.892000,--
--GS,PN1245,N 4557629.0302,E 482897.2481,EL786.2594,--
--
GT,PN1245,SW2218,ST36413000,EW2218,ET36413000
--HSDV:0.013, VSDV:0.018, STATUS:FIXED, SATS:7, PDOP:2.462, HDOP:1.800, VDOP:1.679
--DT07-10-2022
--TM12:07:30
GPS,PN1246,LA41.094331011680,LN20.472733821160,EL829.863000,--
--GS,PN1246,N 4557623.3106,E 482898.0331,EL786.2306,--
--
GT,PN1246,SW2218,ST36427000,EW2218,ET36427000
--HSDV:0.013, VSDV:0.018, STATUS:FIXED, SATS:10, PDOP:1.527, HDOP:0.900, VDOP:1.233
--DT07-10-2022
--TM12:07:44
GPS,PN1247,LA41.094318265400,LN20.472742934860,EL830.064000,--
--GS,PN1247,N 4557619.3739,E 482900.1480,EL786.4316,--
--
GT,PN1247,SW2218,ST36439000,EW2218,ET36439000
--HSDV:0.011, VSDV:0.016, STATUS:FIXED, SATS:11, PDOP:1.448, HDOP:0.800, VDOP:1.207
--DT07-10-2022
--TM12:07:56
GPS,PN1248,LA41.094309295520,LN20.472693560020,EL830.774000,--
--GS,PN1248,N 4557616.6349,E 482888.6320,EL787.1424,--
--
GT,PN1248,SW2218,ST36455000,EW2218,ET36455000
--HSDV:0.011, VSDV:0.016, STATUS:FIXED, SATS:10, PDOP:1.506, HDOP:0.900, VDOP:1.207
--DT07-10-2022
--TM12:08:12
GPS,PN1249,LA41.094330578660,LN20.472678363040,EL830.995000,--
--GS,PN1249,N 4557623.2082,E 482885.1054,EL787.3634,--
--
GT,PN1249,SW2218,ST36475000,EW2218,ET36475000
--HSDV:0.011, VSDV:0.015, STATUS:FIXED, SATS:11, PDOP:1.448, HDOP:0.800, VDOP:1.207
--DT07-10-2022
--TM12:08:31
GPS,PN1250,LA41.094353202680,LN20.472670750900,EL830.468000,--
--GS,PN1250,N 4557630.1907,E 482883.3478,EL786.8362,--
--
GT,PN1250,SW2218,ST36489000,EW2218,ET36489000
--HSDV:0.011, VSDV:0.015, STATUS:FIXED, SATS:10, PDOP:1.706, HDOP:0.900, VDOP:1.449
--DT07-10-2022
--TM12:08:45
GPS,PN1251,LA41.094306845900,LN20.472619546840,EL832.245000,--
--GS,PN1251,N 4557615.9209,E 482871.3777,EL788.6145,--
--
GT,PN1251,SW2218,ST36514000,EW2218,ET36514000
--HSDV:0.011, VSDV:0.016, STATUS:FIXED, SATS:11, PDOP:1.471, HDOP:0.800, VDOP:1.234
--DT07-10-2022

ГЕО ПРЕМЕР ИНЖЕНЕРИНГ

ул. Димитар Влахов бр. 22/6 Охрид

046 280 111 070 264 819 070 391 013

e-mail: geo_premer_inzenering@yahoo.com

--TM12:09:10
GPS,PN1252,LA41.094331619060,LN20.472622830820,EL831.787000,--
--GS,PN1252,N 4557623.5603,E 482872.1615,EL788.1562,--
--
GT,PN1252,SW2218,ST36528000,EW2218,ET36528000
--HSDV:0.011, VSDV:0.016, STATUS:FIXED, SATS:11, PDOP:1.471, HDOP:0.800, VDOP:1.235
--DT07-10-2022
--TM12:09:24
GPS,PN1253,LA41.094363993920,LN20.472634794340,EL830.042000,--
--GS,PN1253,N 4557633.5394,E 482874.9742,EL786.4107,--
--
GT,PN1253,SW2218,ST36581000,EW2218,ET36581000
--HSDV:0.009, VSDV:0.013, STATUS:FIXED, SATS:8, PDOP:1.807, HDOP:1.100, VDOP:1.434
--DT07-10-2022
--TM12:10:18
GPS,PN1254,LA41.094390201260,LN20.472679022500,EL828.041000,--
--GS,PN1254,N 4557641.5981,E 482885.3032,EL784.4088,--
--
GT,PN1254,SW2218,ST36799000,EW2218,ET36799000
--HSDV:0.013, VSDV:0.019, STATUS:FIXED, SATS:6, PDOP:3.171, HDOP:2.100, VDOP:2.376
--DT07-10-2022
--TM12:13:56
GPS,PN1255,LA41.094371263100,LN20.472591104860,EL829.625000,--
--GS,PN1255,N 4557635.8061,E 482864.7955,EL785.9943,--
--
GT,PN1255,SW2218,ST36847000,EW2218,ET36847000
--HSDV:0.014, VSDV:0.020, STATUS:FIXED, SATS:8, PDOP:2.264, HDOP:1.200, VDOP:1.920
--DT07-10-2022
--TM12:14:43
GPS,PN1256,LA41.094382629080,LN20.472561408580,EL828.098000,--
--GS,PN1256,N 4557639.3285,E 482857.8816,EL784.4677,--
--
GT,PN1256,SW2218,ST36867000,EW2218,ET36867000
--HSDV:0.016, VSDV:0.022, STATUS:FIXED, SATS:9, PDOP:2.059, HDOP:1.000, VDOP:1.800
--DT07-10-2022
--TM12:15:04
GPS,PN1257,LA41.094343247600,LN20.472578298160,EL831.499000,--
--GS,PN1257,N 4557627.1721,E 482861.7895,EL787.8688,--
--
GT,PN1257,SW2218,ST36895000,EW2218,ET36895000
--HSDV:0.016, VSDV:0.022, STATUS:FIXED, SATS:11, PDOP:1.442, HDOP:0.800, VDOP:1.200
--DT07-10-2022
--TM12:15:32
GPS,PN1258,LA41.094359812940,LN20.472570954220,EL830.342000,--
--GS,PN1258,N 4557632.2857,E 482860.0899,EL786.7117,--
--
GT,PN1258,SW2218,ST36909000,EW2218,ET36909000
--HSDV:0.015, VSDV:0.021, STATUS:FIXED, SATS:9, PDOP:2.428, HDOP:1.000, VDOP:2.212
--DT07-10-2022
--TM12:15:46
GPS,PN1259,LA41.094320404100,LN20.472577857820,EL832.813000,--
--GS,PN1259,N 4557620.1263,E 482861.6700,EL789.1830,--
--
GT,PN1259,SW2218,ST36930000,EW2218,ET36930000
--HSDV:0.014, VSDV:0.020, STATUS:FIXED, SATS:11, PDOP:1.441, HDOP:0.800, VDOP:1.199
--DT07-10-2022
--TM12:16:06
GPS,PN1260,LA41.094318802400,LN20.472509954320,EL833.622000,--
--GS,PN1260,N 4557619.6705,E 482845.8404,EL789.9930,--
--
GT,PN1260,SW2218,ST36951000,EW2218,ET36951000
--HSDV:0.014, VSDV:0.019, STATUS:FIXED, SATS:11, PDOP:1.468, HDOP:0.800, VDOP:1.231
--DT07-10-2022
--TM12:16:27
GPS,PN1261,LA41.094342996020,LN20.472516840040,EL831.261000,--
--GS,PN1261,N 4557627.1290,E 482847.4633,EL787.6317,--
--
GT,PN1261,SW2218,ST36969000,EW2218,ET36969000
--HSDV:0.013, VSDV:0.018, STATUS:FIXED, SATS:11, PDOP:1.468, HDOP:0.800, VDOP:1.231
--DT07-10-2022
--TM12:16:46
GPS,PN1262,LA41.094375858740,LN20.472538738120,EL828.077000,--
--GS,PN1262,N 4557637.2530,E 482852.5920,EL784.4471,--
--
GT,PN1262,SW2218,ST36998000,EW2218,ET36998000
--HSDV:0.014, VSDV:0.020, STATUS:FIXED, SATS:8, PDOP:1.899, HDOP:1.000, VDOP:1.614
--DT07-10-2022
--TM12:17:14
GPS,PN1263,LA41.094319028360,LN20.472508359220,EL833.618000,--
--GS,PN1263,N 4557619.7411,E 482845.4687,EL789.9890,--
--
GT,PN1263,SW2218,ST37063000,EW2218,ET37063000
--HSDV:0.016, VSDV:0.021, STATUS:FIXED, SATS:9, PDOP:1.788, HDOP:1.200, VDOP:1.326
--DT07-10-2022
--TM12:18:20
GPS,PN1264,LA41.094327017060,LN20.472439875520,EL834.825000,--
--GS,PN1264,N 4557622.2438,E 482829.5110,EL791.1969,--
--
GT,PN1264,SW2218,ST37083000,EW2218,ET37083000
--HSDV:0.015, VSDV:0.020, STATUS:FIXED, SATS:10, PDOP:1.603, HDOP:0.900, VDOP:1.327
--DT07-10-2022
--TM12:18:40
GPS,PN1265,LA41.094358409780,LN20.472444644560,EL832.167000,--
--GS,PN1265,N 4557631.9240,E 482830.6459,EL788.5386,--
--
GT,PN1265,SW2218,ST37103000,EW2218,ET37103000
--HSDV:0.016, VSDV:0.022, STATUS:FIXED, SATS:9, PDOP:3.494, HDOP:1.200, VDOP:3.281
--DT07-10-2022
--TM12:19:00
GPS,PN1266,LA41.094371826140,LN20.472430895380,EL831.081000,--
--GS,PN1266,N 4557636.0699,E 482827.4509,EL787.4527,--
--
GT,PN1266,SW2218,ST37143000,EW2218,ET37143000
--HSDV:0.021, VSDV:0.032, STATUS:FIXED, SATS:10, PDOP:1.852, HDOP:1.100, VDOP:1.490
--DT07-10-2022
--TM12:19:40
GPS,PN1267,LA41.094373040300,LN20.472407901880,EL831.422000,--
--GS,PN1267,N 4557636.4574,E 482822.0920,EL787.7940,--
--
GT,PN1267,SW2218,ST37179000,EW2218,ET37179000
--HSDV:0.014, VSDV:0.019, STATUS:FIXED, SATS:11, PDOP:1.461, HDOP:0.800, VDOP:1.222
--DT07-10-2022
--TM12:20:16
GPS,PN1268,LA41.094382250540,LN20.472389612020,EL830.124000,--D
--GS,PN1268,N 4557639.3085,E 482817.8354,EL786.4963,--D
--
GT,PN1268,SW2218,ST37417000,EW2218,ET37417000
--HSDV:0.009, VSDV:0.012, STATUS:FIXED, SATS:8, PDOP:1.720, HDOP:1.000, VDOP:1.399
--DT07-10-2022
--TM12:24:14
GPS,PN1269,LA41.094377406020,LN20.472379849300,EL829.705000,--D
--GS,PN1269,N 4557637.8197,E 482815.5560,EL786.0775,--D
--
GT,PN1269,SW2218,ST37441000,EW2218,ET37441000
--HSDV:0.011, VSDV:0.014, STATUS:FIXED, SATS:8, PDOP:1.718, HDOP:1.000, VDOP:1.397
--DT07-10-2022
--TM12:24:38
GPS,PN1270,LA41.094368087660,LN20.472407717380,EL832.106000,--
--GS,PN1270,N 4557634.9299,E 482822.0453,EL788.4781,--
--
GT,PN1270,SW2218,ST37547000,EW2218,ET37547000
--HSDV:0.011, VSDV:0.015, STATUS:FIXED, SATS:9, PDOP:1.930, HDOP:1.200, VDOP:1.511
--DT07-10-2022
--TM12:26:24
GPS,PN1271,LA41.094310422260,LN20.472304578520,EL837.813000,--P
--GS,PN1271,N 4557617.2015,E 482797.9608,EL794.1871,--P
--
GT,PN1271,SW2218,ST37670000,EW2218,ET37670000
--HSDV:0.011, VSDV:0.015, STATUS:FIXED, SATS:10, PDOP:1.647, HDOP:1.000, VDOP:1.309
--DT07-10-2022
--TM12:28:26
GPS,PN1272,LA41.094300433400,LN20.472296621980,EL838.227000,--P
--GS,PN1272,N 4557614.1249,E 482796.0987,EL794.6013,--P
--
GT,PN1272,SW2218,ST37678000,EW2218,ET37678000
--HSDV:0.011, VSDV:0.014, STATUS:FIXED, SATS:11, PDOP:1.625, HDOP:0.800, VDOP:1.414
--DT07-10-2022
--TM12:28:34
GPS,PN1273,LA41.094299243060,LN20.472261387580,EL839.622000,--P
--GS,PN1273,N 4557613.7777,E 482787.8847,EL795.9968,--P
--
GT,PN1273,SW2218,ST37690000,EW2218,ET37690000
--HSDV:0.011, VSDV:0.014, STATUS:FIXED, SATS:11, PDOP:1.491, HDOP:0.800, VDOP:1.258
--DT07-10-2022
--TM12:28:46
GPS,PN1274,LA41.094313659620,LN20.472258407440,EL839.752000,--P
--GS,PN1274,N 4557618.2261,E 482787.2008,EL796.1266,--P

ГЕО ПРЕМЕР ИНЖЕНЕРИНГ

ул. Димитар Влахов бр. 22/6 Охрид

046 280 111 070 264 819 070 391 013

e-mail: geo_premer_inzenering@yahoo.com

--
GT,PN1274,SW2218,ST37699000,EW2218,ET37699000
--HSDV:0.011, VSDV:0.014, STATUS:FIXED, SATS:11, PDOP:1.491, HDOP:0.800, VDOP:1.258
--DT07-10-2022
--TM12:28:56
GPS,PN1275,LA41.094315669200,LN20.472230221480,EL841.183000,--P
--GS,PN1275,N 4557618.8620,E 482780.6322,EL797.5580,--P
--
GT,PN1275,SW2218,ST37712000,EW2218,ET37712000
--HSDV:0.011, VSDV:0.014, STATUS:FIXED, SATS:11, PDOP:1.491, HDOP:0.800, VDOP:1.258
--DT07-10-2022
--TM12:29:08
GPS,PN1276,LA41.094305448680,LN20.472225148780,EL841.299000,--P
--GS,PN1276,N 4557615.7123,E 482779.4421,EL797.6742,--P
--
GT,PN1276,SW2218,ST37721000,EW2218,ET37721000
--HSDV:0.011, VSDV:0.014, STATUS:FIXED, SATS:11, PDOP:1.471, HDOP:0.800, VDOP:1.235
--DT07-10-2022
--TM12:29:18
GPS,PN1277,LA41.094317967680,LN20.472195499060,EL843.021000,--P
--GS,PN1277,N 4557619.5906,E 482772.5401,EL799.3964,--P
--
GT,PN1277,SW2218,ST37737000,EW2218,ET37737000
--HSDV:0.011, VSDV:0.015, STATUS:FIXED, SATS:11, PDOP:1.492, HDOP:0.800, VDOP:1.259
--DT07-10-2022
--TM12:29:34
GPS,PN1278,LA41.094307301600,LN20.472187790860,EL843.286000,--P
--GS,PN1278,N 4557616.3050,E 482770.7354,EL799.6616,--P
--
GT,PN1278,SW2218,ST37749000,EW2218,ET37749000
--HSDV:0.011, VSDV:0.014, STATUS:FIXED, SATS:12, PDOP:1.493, HDOP:0.800, VDOP:1.260
--DT07-10-2022
--TM12:29:46
GPS,PN1279,LA41.094306589820,LN20.472161073880,EL844.669000,--P
--GS,PN1279,N 4557616.1006,E 482764.5072,EL801.0450,--P
--
GT,PN1279,SW2218,ST37763000,EW2218,ET37763000
--HSDV:0.011, VSDV:0.014, STATUS:FIXED, SATS:12, PDOP:1.472, HDOP:0.800, VDOP:1.236
--DT07-10-2022
--TM12:30:00
GPS,PN1280,LA41.094316372520,LN20.472157332100,EL844.971000,--P
--GS,PN1280,N 4557619.1202,E 482763.6423,EL801.3469,--P
--
GT,PN1280,SW2218,ST37773000,EW2218,ET37773000
--HSDV:0.011, VSDV:0.014, STATUS:FIXED, SATS:12, PDOP:1.472, HDOP:0.800, VDOP:1.236
--DT07-10-2022
--TM12:30:10
GPS,PN1281,LA41.094306997940,LN20.472127494460,EL846.476000,--P
--GS,PN1281,N 4557616.2455,E 482756.6801,EL802.8524,--P
--
GT,PN1281,SW2218,ST37789000,EW2218,ET37789000
--HSDV:0.011, VSDV:0.014, STATUS:FIXED, SATS:12, PDOP:1.472, HDOP:0.800, VDOP:1.236
--DT07-10-2022
--TM12:30:26
GPS,PN1282,LA41.094296992820,LN20.472132797980,EL846.414000,--P
--GS,PN1282,N 4557613.1565,E 482757.9089,EL802.7905,--P
--
GT,PN1282,SW2218,ST37800000,EW2218,ET37800000
--HSDV:0.011, VSDV:0.014, STATUS:FIXED, SATS:12, PDOP:1.472, HDOP:0.800, VDOP:1.236
--DT07-10-2022
--TM12:30:36
GPS,PN1283,LA41.094289754120,LN20.472120532540,EL847.229000,--P
--GS,PN1283,N 4557610.9307,E 482755.0445,EL803.6057,--P
--
GT,PN1283,SW2218,ST37809000,EW2218,ET37809000
--HSDV:0.011, VSDV:0.014, STATUS:FIXED, SATS:11, PDOP:1.494, HDOP:0.800, VDOP:1.262
--DT07-10-2022
--TM12:30:46
GPS,PN1284,LA41.094296230160,LN20.472110503720,EL847.431000,--P
--GS,PN1284,N 4557612.9339,E 482752.7116,EL803.8078,--P
--
GT,PN1284,SW2218,ST37818000,EW2218,ET37818000
--HSDV:0.018, VSDV:0.022, STATUS:FIXED, SATS:11, PDOP:1.494, HDOP:0.800, VDOP:1.262
--DT07-10-2022
--TM12:30:54
GPS,PN1285,LA41.094283183580,LN20.472095375260,EL848.435000,--P
--GS,PN1285,N 4557608.9183,E 482749.1754,EL804.8121,--P
--
GT,PN1285,SW2218,ST37829000,EW2218,ET37829000
--HSDV:0.011, VSDV:0.014, STATUS:FIXED, SATS:12, PDOP:1.473, HDOP:0.800, VDOP:1.237
--DT07-10-2022
--TM12:31:06
GPS,PN1286,LA41.094274402280,LN20.472103366600,EL848.502000,--P
--GS,PN1286,N 4557606.2052,E 482751.0316,EL804.8791,--P
--
GT,PN1286,SW2218,ST37838000,EW2218,ET37838000
--HSDV:0.011, VSDV:0.014, STATUS:FIXED, SATS:12, PDOP:1.473, HDOP:0.800, VDOP:1.237
--DT07-10-2022
--TM12:31:14
GPS,PN1287,LA41.094257403380,LN20.472081791980,EL849.495000,--P
--GS,PN1287,N 4557600.9742,E 482745.9899,EL805.8726,--P
--
GT,PN1287,SW2218,ST37850000,EW2218,ET37850000
--HSDV:0.011, VSDV:0.014, STATUS:FIXED, SATS:10, PDOP:1.737, HDOP:1.000, VDOP:1.420
--DT07-10-2022
--TM12:31:26
GPS,PN1288,LA41.094262894160,LN20.472068923060,EL849.691000,--P
--GS,PN1288,N 4557602.6751,E 482742.9942,EL806.0687,--P
--
GT,PN1288,SW2218,ST37860000,EW2218,ET37860000
--HSDV:0.011, VSDV:0.014, STATUS:FIXED, SATS:10, PDOP:1.737, HDOP:1.000, VDOP:1.420
--DT07-10-2022
--TM12:31:36
GPS,PN1289,LA41.094252606680,LN20.472049454680,EL850.428000,--P
--GS,PN1289,N 4557599.5130,E 482738.4484,EL806.8061,--P
--
GT,PN1289,SW2218,ST37878000,EW2218,ET37878000
--HSDV:0.011, VSDV:0.014, STATUS:FIXED, SATS:12, PDOP:1.496, HDOP:0.800, VDOP:1.264
--DT07-10-2022
--TM12:31:54
GPS,PN1290,LA41.094243275780,LN20.472054736720,EL850.301000,--P
--GS,PN1290,N 4557596.6319,E 482739.6727,EL806.6791,--P
--
GT,PN1290,SW2218,ST37886000,EW2218,ET37886000
--HSDV:0.011, VSDV:0.014, STATUS:FIXED, SATS:12, PDOP:1.473, HDOP:0.800, VDOP:1.237
--DT07-10-2022
--TM12:32:02
GPS,PN1291,LA41.094245775260,LN20.472075623500,EL850.159000,--
--GS,PN1291,N 4557597.3910,E 482744.5433,EL806.5368,--
--
GT,PN1291,SW2218,ST37905000,EW2218,ET37905000
--HSDV:0.012, VSDV:0.014, STATUS:FIXED, SATS:12, PDOP:1.473, HDOP:0.800, VDOP:1.237
--DT07-10-2022
--TM12:32:22
GPS,PN1292,LA41.094244175180,LN20.472100091620,EL848.999000,--
--GS,PN1292,N 4557596.8836,E 482750.2456,EL805.3765,--
--
GT,PN1292,SW2218,ST37918000,EW2218,ET37918000
--HSDV:0.011, VSDV:0.014, STATUS:FIXED, SATS:12, PDOP:1.473, HDOP:0.800, VDOP:1.237
--DT07-10-2022
--TM12:32:34
GPS,PN1293,LA41.094246768560,LN20.472132153400,EL847.529000,--
--GS,PN1293,N 4557597.6654,E 482757.7212,EL803.9060,--
--
GT,PN1293,SW2218,ST37933000,EW2218,ET37933000
--HSDV:0.011, VSDV:0.014, STATUS:FIXED, SATS:12, PDOP:1.827, HDOP:0.800, VDOP:1.642
--DT07-10-2022
--TM12:32:50
GPS,PN1294,LA41.094272453420,LN20.472153706480,EL846.413000,--
--GS,PN1294,N 4557605.5756,E 482762.7644,EL802.7894,--
--
GT,PN1294,SW2218,ST37951000,EW2218,ET37951000
--HSDV:0.011, VSDV:0.014, STATUS:FIXED, SATS:11, PDOP:1.498, HDOP:0.800, VDOP:1.266
--DT07-10-2022
--TM12:33:08
GPS,PN1295,LA41.094283258040,LN20.472123459100,EL847.624000,--
--GS,PN1295,N 4557608.9254,E 482755.7218,EL804.0007,--
--
GT,PN1295,SW2218,ST37966000,EW2218,ET37966000
--HSDV:0.011, VSDV:0.014, STATUS:FIXED, SATS:12, PDOP:1.498, HDOP:0.800, VDOP:1.266
--DT07-10-2022
--TM12:33:22
GPS,PN1296,LA41.094289358300,LN20.472161923300,EL845.628000,--
--GS,PN1296,N 4557610.7852,E 482764.6923,EL802.0041,--
--
GT,PN1296,SW2218,ST37983000,EW2218,ET37983000
--HSDV:0.011, VSDV:0.014, STATUS:FIXED, SATS:12, PDOP:1.473, HDOP:0.800, VDOP:1.237
--DT07-10-2022

ГЕО ПРЕМЕР ИНЖЕНЕРИНГ

ул. Димитар Влахов бр. 22/6 Охрид

046 280 111 070 264 819 070 391 013

e-mail: geo_premer_inzenering@yahoo.com

--TM12:33:40
GPS,PN1297,LA41.094280685120,LN20.472207635980,EL843.227000,--
--GS,PN1297,N 4557608.0840,E 482775.3415,EL799.6027,--
--
GT,PN1297,SW2218,ST38000000,EW2218,ET38000000
--HSDV:0.011, VSDV:0.014, STATUS:FIXED, SATS:12, PDOP:1.473, HDOP:0.800, VDOP:1.237
--DT07-10-2022
--TM12:33:56
GPS,PN1298,LA41.094269019200,LN20.472224989300,EL842.011000,--
--GS,PN1298,N 4557604.4759,E 482779.3778,EL798.3866,--
--
GT,PN1298,SW2218,ST38010000,EW2218,ET38010000
--HSDV:0.011, VSDV:0.014, STATUS:FIXED, SATS:12, PDOP:1.473, HDOP:0.800, VDOP:1.237
--DT07-10-2022
--TM12:34:06
GPS,PN1299,LA41.094257801480,LN20.472244162180,EL841.670000,--
--GS,PN1299,N 4557601.0049,E 482783.8386,EL798.0455,--
--
GT,PN1299,SW2218,ST38021000,EW2218,ET38021000
--HSDV:0.011, VSDV:0.014, STATUS:FIXED, SATS:12, PDOP:1.473, HDOP:0.800, VDOP:1.237
--DT07-10-2022
--TM12:34:18
GPS,PN1300,LA41.094235084220,LN20.472213026920,EL843.406000,--
--GS,PN1300,N 4557594.0155,E 482776.5640,EL799.7821,--
--
GT,PN1300,SW2218,ST38042000,EW2218,ET38042000
--HSDV:0.011, VSDV:0.014, STATUS:FIXED, SATS:12, PDOP:1.472, HDOP:0.800, VDOP:1.236
--DT07-10-2022
--TM12:34:38
GPS,PN1301,LA41.094218944040,LN20.472196505440,EL844.255000,--
--GS,PN1301,N 4557589.0465,E 482772.7008,EL800.6315,--
--
GT,PN1301,SW2218,ST38055000,EW2218,ET38055000
--HSDV:0.011, VSDV:0.014, STATUS:FIXED, SATS:12, PDOP:1.499, HDOP:0.800, VDOP:1.268
--DT07-10-2022
--TM12:34:52
GPS,PN1302,LA41.094215065220,LN20.472185173360,EL844.379000,--
--GS,PN1302,N 4557587.8565,E 482770.0564,EL800.7558,--
--
GT,PN1302,SW2218,ST38065000,EW2218,ET38065000
--HSDV:0.011, VSDV:0.014, STATUS:FIXED, SATS:12, PDOP:1.472, HDOP:0.800, VDOP:1.236
--DT07-10-2022
--TM12:35:02
GPS,PN1303,LA41.094233764460,LN20.472174080980,EL844.776000,--
--GS,PN1303,N 4557593.6305,E 482767.4847,EL801.1527,--
--
GT,PN1303,SW2218,ST38076000,EW2218,ET38076000
--HSDV:0.011, VSDV:0.014, STATUS:FIXED, SATS:11, PDOP:1.499, HDOP:0.800, VDOP:1.268
--DT07-10-2022
--TM12:35:12
GPS,PN1304,LA41.094253962860,LN20.472150729040,EL846.464000,--
--GS,PN1304,N 4557599.8739,E 482762.0565,EL802.8407,--
--
GT,PN1304,SW2218,ST38092000,EW2218,ET38092000
--HSDV:0.011, VSDV:0.014, STATUS:FIXED, SATS:11, PDOP:1.499, HDOP:0.800, VDOP:1.268
--DT07-10-2022
--TM12:35:28
GPS,PN1305,LA41.094243912920,LN20.472124255240,EL847.915000,--
--GS,PN1305,N 4557596.7890,E 482755.8780,EL804.2922,--
--
GT,PN1305,SW2218,ST38107000,EW2218,ET38107000
--HSDV:0.011, VSDV:0.014, STATUS:FIXED, SATS:11, PDOP:1.499, HDOP:0.800, VDOP:1.268
--DT07-10-2022
--TM12:35:44
GPS,PN1306,LA41.094240784700,LN20.472094105300,EL849.209000,--
--GS,PN1306,N 4557595.8412,E 482748.8477,EL805.5866,--
--
GT,PN1306,SW2218,ST38122000,EW2218,ET38122000
--HSDV:0.011, VSDV:0.014, STATUS:FIXED, SATS:12, PDOP:1.471, HDOP:0.800, VDOP:1.235
--DT07-10-2022
--TM12:35:58
GPS,PN1307,LA41.094225663260,LN20.472082229860,EL850.052000,--
--GS,PN1307,N 4557591.1838,E 482746.0682,EL806.4299,--
--
GT,PN1307,SW2218,ST38137000,EW2218,ET38137000
--HSDV:0.011, VSDV:0.014, STATUS:FIXED, SATS:12, PDOP:1.499, HDOP:0.800, VDOP:1.268
--DT07-10-2022
--TM12:36:14
GPS,PN1308,LA41.094215815040,LN20.472092483680,EL848.813000,--
--GS,PN1308,N 4557588.1403,E 482748.4510,EL805.1910,--
--
GT,PN1308,SW2218,ST38151000,EW2218,ET38151000
--HSDV:0.011, VSDV:0.014, STATUS:FIXED, SATS:12, PDOP:1.471, HDOP:0.800, VDOP:1.235
--DT07-10-2022
--TM12:36:28
GPS,PN1309,LA41.094205206680,LN20.472114184840,EL847.820000,--
--GS,PN1309,N 4557584.8559,E 482753.5016,EL804.1978,--
--
GT,PN1309,SW2218,ST38164000,EW2218,ET38164000
--HSDV:0.011, VSDV:0.014, STATUS:FIXED, SATS:12, PDOP:1.471, HDOP:0.800, VDOP:1.234
--DT07-10-2022
--TM12:36:40
GPS,PN1310,LA41.094194840060,LN20.472118413520,EL847.644000,--
--GS,PN1310,N 4557581.6559,E 482754.4795,EL804.0219,--
--
GT,PN1310,SW2218,ST38173000,EW2218,ET38173000
--HSDV:0.011, VSDV:0.014, STATUS:FIXED, SATS:11, PDOP:1.499, HDOP:0.800, VDOP:1.268
--DT07-10-2022
--TM12:36:50
GPS,PN1311,LA41.094207640040,LN20.472124589320,EL846.901000,--
--GS,PN1311,N 4557585.6005,E 482755.9287,EL803.2787,--
--
GT,PN1311,SW2218,ST38183000,EW2218,ET38183000
--HSDV:0.011, VSDV:0.014, STATUS:FIXED, SATS:11, PDOP:1.471, HDOP:0.800, VDOP:1.234
--DT07-10-2022
--TM12:37:00
GPS,PN1312,LA41.094223278020,LN20.472103480060,EL848.030000,--
--GS,PN1312,N 4557590.4360,E 482751.0198,EL804.4077,--
--
GT,PN1312,SW2218,ST38204000,EW2218,ET38204000
--HSDV:0.011, VSDV:0.014, STATUS:FIXED, SATS:12, PDOP:1.470, HDOP:0.800, VDOP:1.233
--DT07-10-2022
--TM12:37:20
GPS,PN1313,LA41.094243465740,LN20.472121189180,EL848.067000,--
--GS,PN1313,N 4557596.6528,E 482755.1630,EL804.4442,--
--
GT,PN1313,SW2218,ST38219000,EW2218,ET38219000
--HSDV:0.011, VSDV:0.014, STATUS:FIXED, SATS:12, PDOP:1.499, HDOP:0.800, VDOP:1.268
--DT07-10-2022
--TM12:37:36
GPS,PN1314,LA41.094205327460,LN20.472187794520,EL844.368000,--
--GS,PN1314,N 4557584.8514,E 482770.6601,EL800.7448,--
--
GT,PN1314,SW2218,ST38250000,EW2218,ET38250000
--HSDV:0.011, VSDV:0.014, STATUS:FIXED, SATS:11, PDOP:1.469, HDOP:0.800, VDOP:1.232
--DT07-10-2022
--TM12:38:06
GPS,PN1315,LA41.094194657840,LN20.472177396640,EL845.089000,--
--GS,PN1315,N 4557581.5663,E 482768.2284,EL801.4661,--
--
GT,PN1315,SW2218,ST38262000,EW2218,ET38262000
--HSDV:0.011, VSDV:0.014, STATUS:FIXED, SATS:12, PDOP:1.291, HDOP:0.700, VDOP:1.085
--DT07-10-2022
--TM12:38:18
GPS,PN1316,LA41.094183927860,LN20.472155607100,EL846.072000,--
--GS,PN1316,N 4557578.2690,E 482763.1412,EL802.4495,--
--
GT,PN1316,SW2218,ST38274000,EW2218,ET38274000
--HSDV:0.011, VSDV:0.014, STATUS:FIXED, SATS:12, PDOP:1.291, HDOP:0.700, VDOP:1.085
--DT07-10-2022
--TM12:38:30
GPS,PN1317,LA41.094211222760,LN20.472159469900,EL845.005000,--
--GS,PN1317,N 4557586.6858,E 482764.0620,EL801.3822,--
--
GT,PN1317,SW2218,ST38294000,EW2218,ET38294000
--HSDV:0.011, VSDV:0.014, STATUS:FIXED, SATS:13, PDOP:1.288, HDOP:0.700, VDOP:1.081
--DT07-10-2022
--TM12:38:50
GPS,PN1318,LA41.094177017840,LN20.472204893440,EL844.407000,--
--GS,PN1318,N 4557576.1097,E 482774.6248,EL800.7839,--
--
GT,PN1318,SW2218,ST38319000,EW2218,ET38319000
--HSDV:0.012, VSDV:0.014, STATUS:FIXED, SATS:7, PDOP:2.679, HDOP:1.600, VDOP:2.149
--DT07-10-2022
--TM12:39:16
GPS,PN1319,LA41.094159643400,LN20.472219780280,EL844.684000,--
--GS,PN1319,N 4557570.7422,E 482778.0820,EL801.0609,--

ГЕО ПРЕМЕР ИНЖЕНЕРИНГ

ул. Димитар Влахов бр. 22/6 Охрид

046 280 111 070 264 819 070 391 013

e-mail: geo_premer_inzenering@yahoo.com

--
GT,PN1319,SW2218,ST38372000,EW2218,ET383
72000
--HSDV:0.007, VSDV:0.009, STATUS:FIXED,
SATS:13, PDOP:1.287, HDOP:0.700, VDOP:1.080
--DT07-10-2022
--TM12:40:09
--DT07-16-2022
--TM08:58:29
--User Defined: MKD_Ohrid
--Equipment: S9 III GNSS SN:STNS92172029
--Antenna Type: [HX-GS425A
NONE],RA0.0930m,SHMP0.0620m,L10.0850m,L2
0.0890m,--L1/L2 Integrated Antenna
--Localization File: None
--Geoid Separation File: None
--GPS Scale: 1.00000000
--Scale Point not used
--RTK Method: RTCM V3.0, Device: Internal GSM,
Network: NTRIP iMAX-Auto
--Entered HR: 1.8000, Vertical
LS,HR1.8850
GPS,PN1320,LA41.094163605080,LN20.4722258
51740,EL844.563000,--
--GS,PN1320,N 4557571.9607,E
482779.5002,EL800.9397,--
--
GT,PN1320,SW2218,ST543494000,EW2218,ET54
3494000
--HSDV:0.006, VSDV:0.009, STATUS:FIXED,
SATS:13, PDOP:1.383, HDOP:0.800, VDOP:1.128
--DT07-16-2022
--TM08:58:31
GPS,PN1321,LA41.094171734960,LN20.4722400
44380,EL843.456000,--
--GS,PN1321,N 4557574.4603,E
482782.8146,EL799.8325,--
--
GT,PN1321,SW2218,ST543505000,EW2218,ET54
3505000
--HSDV:0.006, VSDV:0.009, STATUS:FIXED,
SATS:13, PDOP:1.500, HDOP:0.800, VDOP:1.269
--DT07-16-2022
--TM08:58:42
GPS,PN1322,LA41.094186558560,LN20.4722744
66920,EL841.891000,--
--GS,PN1322,N 4557579.0132,E
482790.8496,EL798.2668,--
--
GT,PN1322,SW2218,ST543521000,EW2218,ET54
3521000
--HSDV:0.006, VSDV:0.009, STATUS:FIXED,
SATS:13, PDOP:1.385, HDOP:0.800, VDOP:1.130
--DT07-16-2022
--TM08:58:58
GPS,PN1323,LA41.094211432640,LN20.4723193
36360,EL839.909000,--
--GS,PN1323,N 4557586.6601,E
482801.3272,EL796.2840,--
--
GT,PN1323,SW2218,ST543540000,EW2218,ET54
3540000
--HSDV:0.007, VSDV:0.009, STATUS:FIXED,
SATS:13, PDOP:1.386, HDOP:0.800, VDOP:1.132
--DT07-16-2022
--TM08:59:16
GPS,PN1324,LA41.094223329200,LN20.4723720
43180,EL837.653000,--
--GS,PN1324,N 4557590.2998,E
482813.6221,EL794.0271,--
--
GT,PN1324,SW2218,ST543558000,EW2218,ET54
3558000
--HSDV:0.008, VSDV:0.010, STATUS:FIXED,
SATS:13, PDOP:1.387, HDOP:0.800, VDOP:1.133
--DT07-16-2022
--TM08:59:34
GPS,PN1325,LA41.094242697080,LN20.4724104
87760,EL835.631000,--
--GS,PN1325,N 4557596.2520,E
482822.5979,EL792.0044,--
--
GT,PN1325,SW2218,ST543575000,EW2218,ET54
3575000
--HSDV:0.008, VSDV:0.010, STATUS:FIXED,
SATS:13, PDOP:1.389, HDOP:0.800, VDOP:1.135
--DT07-16-2022
--TM08:59:52
GPS,PN1326,LA41.094251228240,LN20.4724284
60220,EL833.894000,--
--GS,PN1326,N 4557598.8733,E
482826.7936,EL790.2671,--
--
GT,PN1326,SW2218,ST543596000,EW2218,ET54
3596000
--HSDV:0.008, VSDV:0.010, STATUS:FIXED,
SATS:13, PDOP:1.510, HDOP:0.800, VDOP:1.281
--DT07-16-2022
--TM09:00:12
GPS,PN1327,LA41.094260754380,LN20.4724221
09820,EL833.377000,--
--GS,PN1327,N 4557601.8151,E
482825.3204,EL789.7501,--
--
GT,PN1327,SW2218,ST543612000,EW2218,ET54
3612000
--HSDV:0.008, VSDV:0.010, STATUS:FIXED,
SATS:13, PDOP:1.512, HDOP:0.800, VDOP:1.283
--DT07-16-2022
--TM09:00:28
GPS,PN1328,LA41.094246529460,LN20.4724344
18400,EL833.085000,--
--GS,PN1328,N 4557597.4206,E
482828.1789,EL789.4581,--
--
GT,PN1328,SW2218,ST543634000,EW2218,ET54
3634000
--HSDV:0.008, VSDV:0.010, STATUS:FIXED,
SATS:13, PDOP:1.392, HDOP:0.800, VDOP:1.139
--DT07-16-2022
--TM09:00:50
GPS,PN1329,LA41.094233835320,LN20.4724440
68140,EL831.465000,--DD
--GS,PN1329,N 4557593.4996,E
482830.4187,EL787.8382,--DD
--
GT,PN1329,SW2218,ST543652000,EW2218,ET54
3652000
--HSDV:0.008, VSDV:0.010, STATUS:FIXED,
SATS:12, PDOP:1.606, HDOP:0.800, VDOP:1.393
--DT07-16-2022
--TM09:01:08
GPS,PN1330,LA41.094226092740,LN20.4724667
95060,EL830.582000,--DD
--GS,PN1330,N 4557591.0986,E
482835.7106,EL786.9550,--DD
--
GT,PN1330,SW2218,ST543667000,EW2218,ET54
3667000
--HSDV:0.008, VSDV:0.011, STATUS:FIXED,
SATS:12, PDOP:1.518, HDOP:0.800, VDOP:1.290
--DT07-16-2022
--TM09:01:23
GPS,PN1331,LA41.094219329360,LN20.4724852
68760,EL830.114000,--DD
--GS,PN1331,N 4557589.0020,E
482840.0118,EL786.4868,--DD
--
GT,PN1331,SW2218,ST543685000,EW2218,ET54
3685000
--HSDV:0.010, VSDV:0.012, STATUS:FIXED,
SATS:11, PDOP:1.689, HDOP:0.900, VDOP:1.429
--DT07-16-2022
--TM09:01:42
GPS,PN1332,LA41.094207103880,LN20.4725203
35700,EL828.108000,--DD
--GS,PN1332,N 4557585.2113,E
482848.1768,EL784.4805,--DD
--
GT,PN1332,SW2218,ST543723000,EW2218,ET54
3723000
--HSDV:0.009, VSDV:0.011, STATUS:FIXED,
SATS:11, PDOP:1.691, HDOP:0.900, VDOP:1.432
--DT07-16-2022
--TM09:02:20
GPS,PN1333,LA41.094189352340,LN20.4725381
20660,EL826.897000,--DD
--GS,PN1333,N 4557579.7258,E
482852.3093,EL783.2695,--DD
--
GT,PN1333,SW2218,ST543741000,EW2218,ET54
3741000
--HSDV:0.009, VSDV:0.012, STATUS:FIXED,
SATS:11, PDOP:1.924, HDOP:0.900, VDOP:1.701
--DT07-16-2022
--TM09:02:38
GPS,PN1334,LA41.094161937680,LN20.4725411
48860,EL825.313000,--DD
--GS,PN1334,N 4557571.2681,E
482852.9947,EL781.6859,--DD
--
GT,PN1334,SW2218,ST543765000,EW2218,ET54
3765000
--HSDV:0.010, VSDV:0.013, STATUS:FIXED,
SATS:9, PDOP:2.128, HDOP:1.200, VDOP:1.757
--DT07-16-2022
--TM09:03:02
GPS,PN1335,LA41.094146319200,LN20.4725453
39320,EL823.615000,--DD
--GS,PN1335,N 4557566.4482,E
482853.9598,EL779.9881,--DD
--
GT,PN1335,SW2218,ST543781000,EW2218,ET54
3781000
--HSDV:0.011, VSDV:0.014, STATUS:FIXED,
SATS:7, PDOP:2.594, HDOP:1.900, VDOP:1.766
--DT07-16-2022
--TM09:03:18
GPS,PN1336,LA41.094119263580,LN20.4725528
28400,EL821.555000,--DD
--GS,PN1336,N 4557558.0987,E
482855.6852,EL777.9284,--DD
--
GT,PN1336,SW2218,ST543804000,EW2218,ET54
3804000
--HSDV:0.010, VSDV:0.014, STATUS:FIXED,
SATS:10, PDOP:2.245, HDOP:0.900, VDOP:2.057
--DT07-16-2022
--TM09:03:40
GPS,PN1337,LA41.094109340300,LN20.4725606
01220,EL820.363000,--DD
--GS,PN1337,N 4557555.0334,E
482857.4897,EL776.7365,--DD
--
GT,PN1337,SW2218,ST543817000,EW2218,ET54
3817000
--HSDV:0.009, VSDV:0.013, STATUS:FIXED,
SATS:10, PDOP:1.776, HDOP:0.900, VDOP:1.531
--DT07-16-2022
--TM09:03:54
GPS,PN1338,LA41.094091901600,LN20.4725418
27820,EL823.197000,--D
--GS,PN1338,N 4557549.6652,E
482853.1007,EL779.5708,--D
--
GT,PN1338,SW2218,ST543856000,EW2218,ET54
3856000
--HSDV:0.009, VSDV:0.012, STATUS:FIXED,
SATS:12, PDOP:1.538, HDOP:0.800, VDOP:1.313
--DT07-16-2022
--TM09:04:32
GPS,PN1339,LA41.094104119340,LN20.4725384
40580,EL824.324000,--D
--GS,PN1339,N 4557553.4357,E
482852.3203,EL780.6977,--D
--
GT,PN1339,SW2218,ST543866000,EW2218,ET54
3866000
--HSDV:0.009, VSDV:0.012, STATUS:FIXED,
SATS:12, PDOP:1.538, HDOP:0.800, VDOP:1.314
--DT07-16-2022
--TM09:04:42
GPS,PN1340,LA41.094122103500,LN20.4725250
96340,EL825.819000,--D
--GS,PN1340,N 4557558.9904,E
482849.2232,EL782.1926,--D

ГЕО ПРЕМЕР ИНЖЕНЕРИНГ

ул. Димитар Влахов бр. 22/6 Охрид

046 280 111 070 264 819 070 391 013

e-mail: geo_premer_inzenering@yahoo.com

--
GT,PN1340,SW2218,ST543880000,EW2218,ET543880000
--HSDV:0.009, VSDV:0.012, STATUS:FIXED, SATS:12, PDOP:1.540, HDOP:0.800, VDOP:1.316
--DT07-16-2022
--TM09:04:56
GPS,PN1341,LA41.094133057640,LN20.472510234340,EL828.164000,--D
--GS,PN1341,N 4557562.3776,E 482845.7671,EL784.5375,--D
--
GT,PN1341,SW2218,ST543893000,EW2218,ET543893000
--HSDV:0.009, VSDV:0.012, STATUS:FIXED, SATS:11, PDOP:1.595, HDOP:0.900, VDOP:1.317
--DT07-16-2022
--TM09:05:10
GPS,PN1342,LA41.094150037940,LN20.472508017340,EL830.320000,--D
--GS,PN1342,N 4557567.6165,E 482845.2631,EL786.6933,--D
--
GT,PN1342,SW2218,ST543909000,EW2218,ET543909000
--HSDV:0.009, VSDV:0.012, STATUS:FIXED, SATS:13, PDOP:1.405, HDOP:0.800, VDOP:1.155
--DT07-16-2022
--TM09:05:26
GPS,PN1343,LA41.094167508980,LN20.472500339200,EL831.339000,--D
--GS,PN1343,N 4557573.0097,E 482843.4863,EL787.7121,--D
--
GT,PN1343,SW2218,ST543921000,EW2218,ET543921000
--HSDV:0.009, VSDV:0.012, STATUS:FIXED, SATS:12, PDOP:1.480, HDOP:0.800, VDOP:1.245
--DT07-16-2022
--TM09:05:37
GPS,PN1344,LA41.094190213940,LN20.472489838840,EL832.174000,--D
--GS,PN1344,N 4557580.0190,E 482841.0556,EL788.5470,--D
--
GT,PN1344,SW2218,ST543936000,EW2218,ET543936000
--HSDV:0.009, VSDV:0.012, STATUS:FIXED, SATS:12, PDOP:1.480, HDOP:0.800, VDOP:1.245
--DT07-16-2022
--TM09:05:52
GPS,PN1345,LA41.094199544720,LN20.472469341640,EL833.734000,--D
--GS,PN1345,N 4557582.9086,E 482836.2847,EL790.1071,--D
--
GT,PN1345,SW2218,ST543953000,EW2218,ET543953000
--HSDV:0.009, VSDV:0.012, STATUS:FIXED, SATS:13, PDOP:1.407, HDOP:0.800, VDOP:1.157
--DT07-16-2022
--TM09:06:09
GPS,PN1346,LA41.094198336620,LN20.472452098240,EL835.074000,--D
--GS,PN1346,N 4557582.5457,E 482832.2644,EL791.4473,--D
--
GT,PN1346,SW2218,ST543967000,EW2218,ET543967000
--HSDV:0.010, VSDV:0.012, STATUS:FIXED, SATS:13, PDOP:1.407, HDOP:0.800, VDOP:1.158
--DT07-16-2022
--TM09:06:24
GPS,PN1347,LA41.094213109580,LN20.472422102020,EL836.096000,--D
--GS,PN1347,N 4557587.1193,E 482825.2832,EL792.4695,--D
--
GT,PN1347,SW2218,ST543986000,EW2218,ET543986000
--HSDV:0.009, VSDV:0.012, STATUS:FIXED, SATS:13, PDOP:1.408, HDOP:0.800, VDOP:1.159
--DT07-16-2022
--TM09:06:42
GPS,PN1348,LA41.094227663000,LN20.472415501900,EL835.436000,--D
--GS,PN1348,N 4557591.6120,E 482823.7555,EL791.8095,--D
--
GT,PN1348,SW2218,ST544002000,EW2218,ET544002000
--HSDV:0.009, VSDV:0.012, STATUS:FIXED, SATS:13, PDOP:1.408, HDOP:0.800, VDOP:1.159
--DT07-16-2022
--TM09:06:58
GPS,PN1349,LA41.094218657060,LN20.472397256320,EL837.170000,--
--GS,PN1349,N 4557588.8445,E 482819.4958,EL793.5438,--
--
GT,PN1349,SW2218,ST544032000,EW2218,ET544032000
--HSDV:0.009, VSDV:0.012, STATUS:FIXED, SATS:13, PDOP:1.409, HDOP:0.800, VDOP:1.160
--DT07-16-2022
--TM09:07:28
GPS,PN1350,LA41.094199208000,LN20.472382131520,EL838.141000,--
--GS,PN1350,N 4557582.8540,E 482815.9558,EL794.5152,--
--
GT,PN1350,SW2218,ST544048000,EW2218,ET544048000
--HSDV:0.009, VSDV:0.012, STATUS:FIXED, SATS:13, PDOP:1.481, HDOP:0.800, VDOP:1.246
--DT07-16-2022
--TM09:07:44
GPS,PN1351,LA41.094199902320,LN20.472354123220,EL838.964000,--
--GS,PN1351,N 4557583.0840,E 482809.4275,EL795.3386,--
--
GT,PN1351,SW2218,ST544061000,EW2218,ET544061000
--HSDV:0.009, VSDV:0.012, STATUS:FIXED, SATS:12, PDOP:1.410, HDOP:0.800, VDOP:1.161
--DT07-16-2022
--TM09:07:58
GPS,PN1352,LA41.094174005960,LN20.472372706420,EL837.589000,--
--GS,PN1352,N 4557575.0858,E 482813.7399,EL793.9637,--
--
GT,PN1352,SW2218,ST544080000,EW2218,ET544080000
--HSDV:0.009, VSDV:0.012, STATUS:FIXED, SATS:13, PDOP:1.411, HDOP:0.800, VDOP:1.162
--DT07-16-2022
--TM09:08:17
GPS,PN1353,LA41.094166630100,LN20.472400420480,EL835.520000,--
--GS,PN1353,N 4557572.7950,E 482820.1945,EL791.8945,--
--
GT,PN1353,SW2218,ST544097000,EW2218,ET544097000
--HSDV:0.010, VSDV:0.012, STATUS:FIXED, SATS:12, PDOP:1.590, HDOP:0.800, VDOP:1.374
--DT07-16-2022
--TM09:08:34
GPS,PN1354,LA41.094189037280,LN20.472419945620,EL836.577000,--
--GS,PN1354,N 4557579.6955,E 482824.7627,EL792.9508,--
--
GT,PN1354,SW2218,ST544113000,EW2218,ET544113000
--HSDV:0.009, VSDV:0.012, STATUS:FIXED, SATS:13, PDOP:1.560, HDOP:0.800, VDOP:1.339
--DT07-16-2022
--TM09:08:50
GPS,PN1355,LA41.094161976260,LN20.472431214700,EL833.749000,--
--GS,PN1355,N 4557571.3422,E 482827.3692,EL790.1231,--
--
GT,PN1355,SW2218,ST544130000,EW2218,ET544130000
--HSDV:0.009, VSDV:0.012, STATUS:FIXED, SATS:13, PDOP:1.412, HDOP:0.800, VDOP:1.164
--DT07-16-2022
--TM09:09:07
GPS,PN1356,LA41.094151049360,LN20.472394527760,EL833.920000,--
--GS,PN1356,N 4557567.9924,E 482818.8092,EL790.2948,--
--
GT,PN1356,SW2218,ST544149000,EW2218,ET544149000
--HSDV:0.009, VSDV:0.012, STATUS:FIXED, SATS:11, PDOP:1.561, HDOP:0.800, VDOP:1.341
--DT07-16-2022
--TM09:09:26
GPS,PN1357,LA41.094126999860,LN20.472379131160,EL831.576000,--
--GS,PN1357,N 4557560.5830,E 482815.2021,EL787.9515,--
--
GT,PN1357,SW2218,ST544180000,EW2218,ET544180000
--HSDV:0.009, VSDV:0.012, STATUS:FIXED, SATS:12, PDOP:1.564, HDOP:0.800, VDOP:1.344
--DT07-16-2022
--TM09:09:56
GPS,PN1358,LA41.094108953360,LN20.472342784960,EL832.714000,--
--GS,PN1358,N 4557555.0371,E 482806.7163,EL789.0902,--
--
GT,PN1358,SW2218,ST544203000,EW2218,ET544203000
--HSDV:0.009, VSDV:0.012, STATUS:FIXED, SATS:12, PDOP:1.566, HDOP:0.800, VDOP:1.346
--DT07-16-2022
--TM09:10:20
GPS,PN1359,LA41.094089770100,LN20.472305970400,EL833.497000,--
--GS,PN1359,N 4557549.1409,E 482798.1204,EL789.8740,--
--
GT,PN1359,SW2218,ST544231000,EW2218,ET544231000
--HSDV:0.013, VSDV:0.014, STATUS:FIXED, SATS:11, PDOP:1.704, HDOP:0.900, VDOP:1.447
--DT07-16-2022
--TM09:10:47
GPS,PN1360,LA41.094070549760,LN20.472289639180,EL833.833000,--
--GS,PN1360,N 4557543.2217,E 482794.2992,EL790.2104,--
--
GT,PN1360,SW2218,ST544368000,EW2218,ET544368000
--HSDV:0.007, VSDV:0.009, STATUS:FIXED, SATS:12, PDOP:1.575, HDOP:0.800, VDOP:1.357
--DT07-16-2022
--TM09:13:05
GPS,PN1361,LA41.094064527080,LN20.472276243280,EL834.945000,--
--GS,PN1361,N 4557541.3716,E 482791.1721,EL791.3227,--
--
GT,PN1361,SW2218,ST544381000,EW2218,ET544381000
--HSDV:0.008, VSDV:0.010, STATUS:FIXED, SATS:12, PDOP:1.576, HDOP:0.800, VDOP:1.358
--DT07-16-2022
--TM09:13:18
GPS,PN1362,LA41.094041881640,LN20.472250710340,EL836.106000,--
--GS,PN1362,N 4557534.4011,E 482785.2034,EL792.4843,--
--
GT,PN1362,SW2218,ST544406000,EW2218,ET544406000
--HSDV:0.009, VSDV:0.012, STATUS:FIXED, SATS:12, PDOP:1.578, HDOP:0.800, VDOP:1.360
--DT07-16-2022

ГЕО ПРЕМЕР ИНЖЕНЕРИНГ

ул. Димитар Влахов бр. 22/6 Охрид

046 280 111 070 264 819 070 391 013

e-mail: geo_premer_inzenering@yahoo.com

--TM09:13:42
GPS,PN1363,LA41.094035900120,LN20.472237601240,EL835.946000,--
--GS,PN1363,N 4557532.5635,E 482782.1432,EL792.3246,--
--
GT,PN1363,SW2218,ST544420000,EW2218,ET544420000
--HSDV:0.009, VSDV:0.012, STATUS:FIXED, SATS:12, PDOP:1.661, HDOP:0.800, VDOP:1.456
--DT07-16-2022
--TM09:13:56
GPS,PN1364,LA41.094035847860,LN20.472223104520,EL835.201000,--
--GS,PN1364,N 4557532.5555,E 482778.7638,EL791.5798,--
--
GT,PN1364,SW2218,ST544432000,EW2218,ET544432000
--HSDV:0.009, VSDV:0.012, STATUS:FIXED, SATS:12, PDOP:1.579, HDOP:0.800, VDOP:1.361
--DT07-16-2022
--TM09:14:08
GPS,PN1365,LA41.094023214380,LN20.472203573500,EL836.622000,--
--GS,PN1365,N 4557528.6698,E 482774.2017,EL793.0012,--
--
GT,PN1365,SW2218,ST544447000,EW2218,ET544447000
--HSDV:0.009, VSDV:0.012, STATUS:FIXED, SATS:11, PDOP:1.713, HDOP:0.900, VDOP:1.457
--DT07-16-2022
--TM09:14:23
GPS,PN1366,LA41.093994167180,LN20.472163637380,EL836.007000,--
--GS,PN1366,N 4557519.7328,E 482764.8706,EL792.3872,--
--
GT,PN1366,SW2218,ST544491000,EW2218,ET544491000
--HSDV:0.009, VSDV:0.012, STATUS:FIXED, SATS:12, PDOP:1.581, HDOP:0.800, VDOP:1.364
--DT07-16-2022
--TM09:15:08
GPS,PN1367,LA41.093988378380,LN20.472145583260,EL834.566000,--
--GS,PN1367,N 4557517.9574,E 482760.6577,EL790.9466,--
--
GT,PN1367,SW2218,ST544511000,EW2218,ET544511000
--HSDV:0.009, VSDV:0.012, STATUS:FIXED, SATS:12, PDOP:1.663, HDOP:0.800, VDOP:1.458
--DT07-16-2022
--TM09:15:27
GPS,PN1368,LA41.093967508400,LN20.472114052900,EL837.379000,--
--GS,PN1368,N 4557511.5381,E 482753.2924,EL793.7602,--
--
GT,PN1368,SW2218,ST544538000,EW2218,ET544538000
--HSDV:0.009, VSDV:0.012, STATUS:FIXED, SATS:12, PDOP:1.664, HDOP:0.800, VDOP:1.459
--DT07-16-2022
--TM09:15:54
GPS,PN1369,LA41.093958041420,LN20.472063742060,EL839.342000,--
--GS,PN1369,N 4557508.6465,E 482741.5577,EL795.7240,--
--
GT,PN1369,SW2218,ST544564000,EW2218,ET544564000
--HSDV:0.009, VSDV:0.012, STATUS:FIXED, SATS:12, PDOP:1.664, HDOP:0.800, VDOP:1.459
--DT07-16-2022
--TM09:16:20
GPS,PN1370,LA41.093948805200,LN20.472044020660,EL838.341000,--
--GS,PN1370,N 4557505.8088,E 482736.9535,EL794.7235,--
--
GT,PN1370,SW2218,ST544582000,EW2218,ET544582000
--HSDV:0.009, VSDV:0.012, STATUS:FIXED, SATS:12, PDOP:1.584, HDOP:0.800, VDOP:1.367
--DT07-16-2022
--TM09:16:38
GPS,PN1371,LA41.093934100100,LN20.472020749780,EL837.948000,--
--GS,PN1371,N 4557501.2862,E 482731.5179,EL794.3311,--
--
GT,PN1371,SW2218,ST544601000,EW2218,ET544601000
--HSDV:0.009, VSDV:0.012, STATUS:FIXED, SATS:12, PDOP:1.664, HDOP:0.800, VDOP:1.459
--DT07-16-2022
--TM09:16:58
GPS,PN1372,LA41.093924358560,LN20.472008170000,EL837.627000,--
--GS,PN1372,N 4557498.2885,E 482728.5782,EL794.0104,--
--
GT,PN1372,SW2218,ST544621000,EW2218,ET544621000
--HSDV:0.009, VSDV:0.012, STATUS:FIXED, SATS:12, PDOP:1.664, HDOP:0.800, VDOP:1.459
--DT07-16-2022
--TM09:17:18
GPS,PN1373,LA41.093913217520,LN20.471990323660,EL837.337000,--
--GS,PN1373,N 4557494.8622,E 482724.4097,EL793.7208,--
--
GT,PN1373,SW2218,ST544635000,EW2218,ET544635000
--HSDV:0.009, VSDV:0.012, STATUS:FIXED, SATS:11, PDOP:1.714, HDOP:0.900, VDOP:1.459
--DT07-16-2022
--TM09:17:32
GPS,PN1374,LA41.093889487880,LN20.471974415500,EL840.667000,--
--GS,PN1374,N 4557487.5520,E 482720.6838,EL797.0512,--
--
GT,PN1374,SW2218,ST544681000,EW2218,ET544681000
--HSDV:0.010, VSDV:0.013, STATUS:FIXED, SATS:12, PDOP:1.586, HDOP:0.800, VDOP:1.370
--DT07-16-2022
--TM09:18:17
GPS,PN1375,LA41.093875440920,LN20.471955243460,EL840.801000,--
--GS,PN1375,N 4557483.2301,E 482716.2042,EL797.1857,--
--
GT,PN1375,SW2218,ST544699000,EW2218,ET544699000
--HSDV:0.010, VSDV:0.012, STATUS:FIXED, SATS:12, PDOP:1.586, HDOP:0.800, VDOP:1.370
--DT07-16-2022
--TM09:18:35
GPS,PN1376,LA41.093868626540,LN20.471926894000,EL840.598000,--
--GS,PN1376,N 4557481.1443,E 482709.5906,EL796.9832,--
--
GT,PN1376,SW2218,ST544713000,EW2218,ET544713000
--HSDV:0.010, VSDV:0.012, STATUS:FIXED, SATS:12, PDOP:1.587, HDOP:0.800, VDOP:1.371
--DT07-16-2022
--TM09:18:50
GPS,PN1377,LA41.093866528760,LN20.471901542140,EL840.872000,--
--GS,PN1377,N 4557480.5116,E 482703.6794,EL797.2576,--
--
GT,PN1377,SW2218,ST544739000,EW2218,ET544739000
--HSDV:0.010, VSDV:0.013, STATUS:FIXED, SATS:12, PDOP:1.587, HDOP:0.800, VDOP:1.371
--DT07-16-2022
--TM09:19:16
GPS,PN1378,LA41.093854642340,LN20.471887569760,EL840.731000,--
--GS,PN1378,N 4557476.8532,E 482700.4134,EL797.1170,--
--
GT,PN1378,SW2218,ST544756000,EW2218,ET544756000
--HSDV:0.010, VSDV:0.013, STATUS:FIXED, SATS:12, PDOP:1.587, HDOP:0.800, VDOP:1.371
--DT07-16-2022
--TM09:19:32
GPS,PN1379,LA41.093849237660,LN20.471878714420,EL840.666000,--
--GS,PN1379,N 4557475.1911,E 482698.3451,EL797.0522,--
--
GT,PN1379,SW2218,ST544771000,EW2218,ET544771000
--HSDV:0.010, VSDV:0.013, STATUS:FIXED, SATS:12, PDOP:1.662, HDOP:0.800, VDOP:1.457
--DT07-16-2022
--TM09:19:48
GPS,PN1380,LA41.093844298280,LN20.471873181820,EL841.768000,--
--GS,PN1380,N 4557473.6708,E 482697.0518,EL798.1543,--
--
GT,PN1380,SW2218,ST544786000,EW2218,ET544786000
--HSDV:0.010, VSDV:0.012, STATUS:FIXED, SATS:12, PDOP:1.587, HDOP:0.800, VDOP:1.371
--DT07-16-2022
--TM09:20:02
GPS,PN1381,LA41.093829096440,LN20.471855621380,EL842.980000,--
--GS,PN1381,N 4557468.9918,E 482692.9470,EL799.3667,--
--
GT,PN1381,SW2218,ST544806000,EW2218,ET544806000
--HSDV:0.010, VSDV:0.012, STATUS:FIXED, SATS:12, PDOP:1.587, HDOP:0.800, VDOP:1.371
--DT07-16-2022
--TM09:20:22
GPS,PN1382,LA41.093819587880,LN20.471817258040,EL843.963000,--
--GS,PN1382,N 4557466.0807,E 482683.9972,EL800.3503,--
--
GT,PN1382,SW2218,ST544837000,EW2218,ET544837000
--HSDV:0.010, VSDV:0.012, STATUS:FIXED, SATS:12, PDOP:1.588, HDOP:0.800, VDOP:1.372
--DT07-16-2022
--TM09:20:53
GPS,PN1383,LA41.093818102040,LN20.471812336660,EL843.441000,--
--GS,PN1383,N 4557465.6252,E 482682.8488,EL799.8284,--
--
GT,PN1383,SW2218,ST544853000,EW2218,ET544853000
--HSDV:0.009, VSDV:0.012, STATUS:FIXED, SATS:12, PDOP:1.588, HDOP:0.800, VDOP:1.372
--DT07-16-2022
--TM09:21:10
GPS,PN1384,LA41.093814148820,LN20.471804673520,EL842.470000,--
--GS,PN1384,N 4557464.4101,E 482681.0594,EL798.8577,--
--
GT,PN1384,SW2218,ST544864000,EW2218,ET544864000
--HSDV:0.009, VSDV:0.012, STATUS:FIXED, SATS:12, PDOP:1.587, HDOP:0.800, VDOP:1.371
--DT07-16-2022
--TM09:21:20
GPS,PN1385,LA41.093807075000,LN20.471798543380,EL842.768000,--
--GS,PN1385,N 4557462.2317,E 482679.6252,EL799.1558,--

ГЕО ПРЕМЕР ИНЖЕНЕРИНГ

ул. Димитар Влахов бр. 22/6 Охрид

046 280 111 070 264 819 070 391 013

e-mail: geo_premer_inzenering@yahoo.com

--
GT,PN1385,SW2218,ST544882000,EW2218,ET54
4882000
--HSDV:0.009, VSDV:0.012, STATUS:FIXED,
SATS:12, PDOP:1.587, HDOP:0.800, VDOP:1.371
--DT07-16-2022
--TM09:21:38
GPS,PN1386,LA41.093807151860,LN20.4717983
95360,EL842.766000,--
--GS,PN1386,N 4557462.2555,E
482679.5907,EL799.1538,--
--
GT,PN1386,SW2218,ST544934000,EW2218,ET54
4934000
--HSDV:0.009, VSDV:0.012, STATUS:FIXED,
SATS:12, PDOP:1.587, HDOP:0.800, VDOP:1.371
--DT07-16-2022
--TM09:22:30
GPS,PN1387,LA41.093795717480,LN20.4717818
45020,EL840.612000,--
--GS,PN1387,N 4557458.7379,E
482675.7240,EL797.0003,--
--
GT,PN1387,SW2218,ST544976000,EW2218,ET54
4976000
--HSDV:0.009, VSDV:0.012, STATUS:FIXED,
SATS:11, PDOP:1.722, HDOP:0.900, VDOP:1.468
--DT07-16-2022
--TM09:23:12
GPS,PN1388,LA41.093810952140,LN20.4717732
56020,EL843.859000,--
--GS,PN1388,N 4557463.4420,E
482673.7335,EL800.2471,--
--
GT,PN1388,SW2218,ST545024000,EW2218,ET54
5024000
--HSDV:0.009, VSDV:0.012, STATUS:FIXED,
SATS:12, PDOP:1.653, HDOP:0.800, VDOP:1.447
--DT07-16-2022
--TM09:24:00
GPS,PN1389,LA41.093818367120,LN20.4717712
00420,EL845.641000,--
--GS,PN1389,N 4557465.7304,E
482673.2600,EL802.0290,--
--
GT,PN1389,SW2218,ST545053000,EW2218,ET54
5053000
--HSDV:0.009, VSDV:0.012, STATUS:FIXED,
SATS:12, PDOP:1.649, HDOP:0.800, VDOP:1.442
--DT07-16-2022
--TM09:24:29
GPS,PN1390,LA41.093829686900,LN20.4717504
89260,EL848.552000,--
--GS,PN1390,N 4557469.2338,E
482668.4408,EL804.9400,--
--
GT,PN1390,SW2218,ST545100000,EW2218,ET54
5100000
--HSDV:0.010, VSDV:0.012, STATUS:FIXED,
SATS:12, PDOP:1.584, HDOP:0.800, VDOP:1.367
--DT07-16-2022
--TM09:25:16
GPS,PN1391,LA41.093833441340,LN20.4717192
14320,EL850.741000,--D
--GS,PN1391,N 4557470.4097,E
482661.1533,EL807.1293,--D
--
GT,PN1391,SW2218,ST545143000,EW2218,ET54
5143000
--HSDV:0.010, VSDV:0.013, STATUS:FIXED,
SATS:12, PDOP:1.583, HDOP:0.800, VDOP:1.366
--DT07-16-2022
--TM09:26:00
GPS,PN1392,LA41.093846011760,LN20.4717011
05660,EL853.030000,--D
--GS,PN1392,N 4557474.2974,E
482656.9417,EL809.4183,--D
--
GT,PN1392,SW2218,ST545172000,EW2218,ET54
5172000
--HSDV:0.010, VSDV:0.013, STATUS:FIXED,
SATS:12, PDOP:1.581, HDOP:0.800, VDOP:1.364
--DT07-16-2022
--TM09:26:28
GPS,PN1393,LA41.093851426220,LN20.4716964
37720,EL854.564000,--D
--GS,PN1393,N 4557475.9702,E
482655.8577,EL810.9523,--D
--
GT,PN1393,SW2218,ST545209000,EW2218,ET54
5209000
--HSDV:0.010, VSDV:0.013, STATUS:FIXED,
SATS:12, PDOP:1.580, HDOP:0.800, VDOP:1.363
--DT07-16-2022
--TM09:27:06
GPS,PN1394,LA41.093867767160,LN20.4716999
77900,EL857.580000,--D
--GS,PN1394,N 4557481.0086,E
482656.6954,EL813.9679,--D
--
GT,PN1394,SW2218,ST545257000,EW2218,ET54
5257000
--HSDV:0.010, VSDV:0.013, STATUS:FIXED,
SATS:12, PDOP:1.578, HDOP:0.800, VDOP:1.360
--DT07-16-2022
--TM09:27:54
GPS,PN1395,LA41.093874200600,LN20.4717041
59660,EL858.214000,--
--GS,PN1395,N 4557482.9906,E
482657.6751,EL814.6017,--
--
GT,PN1395,SW2218,ST545279000,EW2218,ET54
5279000
--HSDV:0.010, VSDV:0.013, STATUS:FIXED,
SATS:12, PDOP:1.577, HDOP:0.800, VDOP:1.359
--DT07-16-2022
--TM09:28:16
GPS,PN1396,LA41.093885517260,LN20.4717114
04780,EL859.265000,--
--GS,PN1396,N 4557486.4772,E
482659.3726,EL815.6524,--
--
GT,PN1396,SW2218,ST545294000,EW2218,ET54
5294000
--HSDV:0.007, VSDV:0.009, STATUS:FIXED,
SATS:12, PDOP:1.635, HDOP:0.800, VDOP:1.426
--DT07-16-2022
--TM09:28:30
GPS,PN1397,LA41.093898014660,LN20.4717145
63780,EL860.294000,--
--GS,PN1397,N 4557490.3302,E
482660.1184,EL816.6811,--
--
GT,PN1397,SW2218,ST545340000,EW2218,ET54
5340000
--HSDV:0.007, VSDV:0.009, STATUS:FIXED,
SATS:13, PDOP:1.535, HDOP:0.800, VDOP:1.310
--DT07-16-2022
--TM09:29:16
GPS,PN1398,LA41.093901136940,LN20.4717524
48620,EL858.050000,--
--GS,PN1398,N 4557491.2717,E
482668.9518,EL814.4366,--
--
GT,PN1398,SW2218,ST545377000,EW2218,ET54
5377000
--HSDV:0.010, VSDV:0.014, STATUS:FIXED,
SATS:13, PDOP:1.534, HDOP:0.800, VDOP:1.309
--DT07-16-2022
--TM09:29:54
GPS,PN1399,LA41.093913102680,LN20.4717703
14760,EL858.159000,--
--GS,PN1399,N 4557494.9523,E
482673.1255,EL814.5452,--
--
GT,PN1399,SW2218,ST545399000,EW2218,ET54
5399000
--HSDV:0.011, VSDV:0.015, STATUS:FIXED,
SATS:13, PDOP:1.617, HDOP:0.800, VDOP:1.405
--DT07-16-2022
--TM09:30:16
GPS,PN1400,LA41.093918394500,LN20.4717921
18040,EL857.025000,--
--GS,PN1400,N 4557496.5721,E
482678.2119,EL813.4108,--
--
GT,PN1400,SW2218,ST545417000,EW2218,ET54
5417000
--HSDV:0.011, VSDV:0.015, STATUS:FIXED,
SATS:13, PDOP:1.579, HDOP:0.800, VDOP:1.361
--DT07-16-2022
--TM09:30:34
GPS,PN1401,LA41.093918505860,LN20.4718114
15180,EL855.826000,--
--GS,PN1401,N 4557496.5955,E
482682.7102,EL812.2116,--
--
GT,PN1401,SW2218,ST545434000,EW2218,ET54
5434000
--HSDV:0.011, VSDV:0.015, STATUS:FIXED,
SATS:13, PDOP:1.578, HDOP:0.800, VDOP:1.360
--DT07-16-2022
--TM09:30:50
GPS,PN1402,LA41.093917819400,LN20.4718238
19040,EL855.163000,--
--GS,PN1402,N 4557496.3767,E
482685.6011,EL811.5484,--
--
GT,PN1402,SW2218,ST545449000,EW2218,ET54
5449000
--HSDV:0.011, VSDV:0.015, STATUS:FIXED,
SATS:13, PDOP:1.533, HDOP:0.800, VDOP:1.308
--DT07-16-2022
--TM09:31:06
GPS,PN1403,LA41.093926197740,LN20.4718500
34900,EL854.308000,--
--GS,PN1403,N 4557498.9461,E
482691.7184,EL810.6930,--
--
GT,PN1403,SW2218,ST545474000,EW2218,ET54
5474000
--HSDV:0.011, VSDV:0.015, STATUS:FIXED,
SATS:13, PDOP:1.533, HDOP:0.800, VDOP:1.308
--DT07-16-2022
--TM09:31:31
GPS,PN1404,LA41.093931644900,LN20.4718610
48920,EL854.278000,--
--GS,PN1404,N 4557500.6200,E
482694.2899,EL810.6627,--
--
GT,PN1404,SW2218,ST545500000,EW2218,ET54
5500000
--HSDV:0.011, VSDV:0.015, STATUS:FIXED,
SATS:13, PDOP:1.532, HDOP:0.800, VDOP:1.307
--DT07-16-2022
--TM09:31:56
GPS,PN1405,LA41.093940894380,LN20.4718851
28120,EL852.886000,--
--GS,PN1405,N 4557503.4592,E
482699.9098,EL809.2703,--
--
GT,PN1405,SW2218,ST545543000,EW2218,ET54
5543000
--HSDV:0.011, VSDV:0.015, STATUS:FIXED,
SATS:13, PDOP:1.532, HDOP:0.800, VDOP:1.306
--DT07-16-2022
--TM09:32:40
GPS,PN1406,LA41.093945865860,LN20.4718915
60960,EL852.046000,--
--GS,PN1406,N 4557504.9890,E
482701.4130,EL808.4302,--
--
GT,PN1406,SW2218,ST545570000,EW2218,ET54
5570000
--HSDV:0.011, VSDV:0.015, STATUS:FIXED,
SATS:13, PDOP:1.531, HDOP:0.800, VDOP:1.305
--DT07-16-2022
--TM09:33:07
GPS,PN1407,LA41.093952244820,LN20.4718985
28640,EL852.121000,--
--GS,PN1407,N 4557506.9526,E
482703.0420,EL808.5050,--
--
GT,PN1407,SW2218,ST545592000,EW2218,ET54
5592000
--HSDV:0.011, VSDV:0.015, STATUS:FIXED,
SATS:13, PDOP:1.571, HDOP:0.800, VDOP:1.352
--DT07-16-2022

ГЕО ПРЕМЕР ИНЖЕНЕРИНГ

ул. Димитар Влахов бр. 22/6 Охрид

046 280 111 070 264 819 070 391 013

e-mail: geo_premer_inzenering@yahoo.com

--TM09:33:28
GPS,PN1408,LA41.093963282720,LN20.4719015
70580,EL852.947000,--
--GS,PN1408,N 4557510.3556,E
482703.7594,EL809.3308,--
--
GT,PN1408,SW2218,ST545622000,EW2218,ET54
5622000
--HSDV:0.011, VSDV:0.015, STATUS:FIXED,
SATS:13, PDOP:1.529, HDOP:0.800, VDOP:1.303
--DT07-16-2022
--TM09:33:58
GPS,PN1409,LA41.093970988760,LN20.4719176
69480,EL852.331000,--
--GS,PN1409,N 4557512.7233,E
482707.5179,EL808.7145,--
--
GT,PN1409,SW2218,ST545639000,EW2218,ET54
5639000
--HSDV:0.010, VSDV:0.015, STATUS:FIXED,
SATS:13, PDOP:1.528, HDOP:0.800, VDOP:1.302
--DT07-16-2022
--TM09:34:16
GPS,PN1410,LA41.093978960840,LN20.4719281
63060,EL852.584000,--
--GS,PN1410,N 4557515.1763,E
482709.9700,EL808.9672,--
--
GT,PN1410,SW2218,ST545657000,EW2218,ET54
5657000
--HSDV:0.011, VSDV:0.015, STATUS:FIXED,
SATS:13, PDOP:1.567, HDOP:0.800, VDOP:1.347
--DT07-16-2022
--TM09:34:34
GPS,PN1411,LA41.093997854360,LN20.4719346
02320,EL854.602000,--
--GS,PN1411,N 4557521.0004,E
482711.4853,EL810.9848,--
--
GT,PN1411,SW2218,ST545685000,EW2218,ET54
5685000
--HSDV:0.010, VSDV:0.015, STATUS:FIXED,
SATS:13, PDOP:1.526, HDOP:0.800, VDOP:1.300
--DT07-16-2022
--TM09:35:03
GPS,PN1412,LA41.094008730680,LN20.4719534
46940,EL854.453000,--
--GS,PN1412,N 4557524.3445,E
482715.8862,EL810.8354,--
--
GT,PN1412,SW2218,ST545711000,EW2218,ET54
5711000
--HSDV:0.010, VSDV:0.015, STATUS:FIXED,
SATS:13, PDOP:1.525, HDOP:0.800, VDOP:1.298
--DT07-16-2022
--TM09:35:29
GPS,PN1413,LA41.094012911540,LN20.4719737
70920,EL853.140000,--
--GS,PN1413,N 4557525.6225,E
482720.6269,EL809.5221,--
--
GT,PN1413,SW2218,ST545734000,EW2218,ET54
5734000
--HSDV:0.010, VSDV:0.013, STATUS:FIXED,
SATS:14, PDOP:1.514, HDOP:0.700, VDOP:1.342
--DT07-16-2022
--TM09:35:50
GPS,PN1414,LA41.094020261120,LN20.4719993
06980,EL851.893000,--
--GS,PN1414,N 4557527.8750,E
482726.5849,EL808.2746,--
--
GT,PN1414,SW2218,ST545754000,EW2218,ET54
5754000
--HSDV:0.010, VSDV:0.014, STATUS:FIXED,
SATS:13, PDOP:1.523, HDOP:0.800, VDOP:1.296
--DT07-16-2022
--TM09:36:10
GPS,PN1415,LA41.094031177280,LN20.4720376
70680,EL849.625000,--
--GS,PN1415,N 4557531.2203,E
482735.5357,EL806.0060,--
--
GT,PN1415,SW2218,ST545787000,EW2218,ET54
5787000
--HSDV:0.010, VSDV:0.014, STATUS:FIXED,
SATS:13, PDOP:1.521, HDOP:0.800, VDOP:1.294
--DT07-16-2022
--TM09:36:45
GPS,PN1416,LA41.094030228920,LN20.4720598
85620,EL846.594000,--
--GS,PN1416,N 4557530.9151,E
482740.7132,EL802.9748,--
--
GT,PN1416,SW2218,ST545814000,EW2218,ET54
5814000
--HSDV:0.010, VSDV:0.014, STATUS:FIXED,
SATS:13, PDOP:1.520, HDOP:0.800, VDOP:1.292
--DT07-16-2022
--TM09:37:11
GPS,PN1417,LA41.094031576400,LN20.4720703
92520,EL845.651000,--
--GS,PN1417,N 4557531.3247,E
482743.1634,EL802.0317,--
--
GT,PN1417,SW2218,ST545826000,EW2218,ET54
5826000
--HSDV:0.010, VSDV:0.014, STATUS:FIXED,
SATS:13, PDOP:1.519, HDOP:0.800, VDOP:1.291
--DT07-16-2022
--TM09:37:23
GPS,PN1418,LA41.094039130640,LN20.4720932
81860,EL845.102000,--
--GS,PN1418,N 4557533.6418,E
482748.5046,EL801.4823,--
--
GT,PN1418,SW2218,ST545843000,EW2218,ET54
5843000
--HSDV:0.010, VSDV:0.014, STATUS:FIXED,
SATS:13, PDOP:1.555, HDOP:0.800, VDOP:1.333
--DT07-16-2022
--TM09:37:41
GPS,PN1419,LA41.094042270680,LN20.4721003
58860,EL844.488000,--
--GS,PN1419,N 4557534.6063,E
482750.1566,EL800.8682,--
--
GT,PN1419,SW2218,ST545854000,EW2218,ET54
5854000
--HSDV:0.010, VSDV:0.014, STATUS:FIXED,
SATS:13, PDOP:1.518, HDOP:0.800, VDOP:1.290
--DT07-16-2022
--TM09:37:51
GPS,PN1420,LA41.094049009400,LN20.4721123
13380,EL845.392000,--
--GS,PN1420,N 4557536.6782,E
482752.9484,EL801.7719,--
--
GT,PN1420,SW2218,ST545934000,EW2218,ET54
5934000
--HSDV:0.009, VSDV:0.013, STATUS:FIXED,
SATS:14, PDOP:1.307, HDOP:0.700, VDOP:1.104
--DT07-16-2022
--TM09:39:11
GPS,PN1421,LA41.094066710180,LN20.4721573
34260,EL843.711000,--
--GS,PN1421,N 4557542.1124,E
482763.4561,EL800.0900,--
--
GT,PN1421,SW2218,ST545960000,EW2218,ET54
5960000
--HSDV:0.009, VSDV:0.013, STATUS:FIXED,
SATS:14, PDOP:1.307, HDOP:0.700, VDOP:1.104
--DT07-16-2022
--TM09:39:38
GPS,PN1422,LA41.094075398000,LN20.4721766
87680,EL842.227000,--
--GS,PN1422,N 4557544.7812,E
482767.9738,EL798.6057,--
--
GT,PN1422,SW2218,ST545976000,EW2218,ET54
5976000
--HSDV:0.010, VSDV:0.013, STATUS:FIXED,
SATS:11, PDOP:1.622, HDOP:0.900, VDOP:1.350
--DT07-16-2022
--TM09:39:53
GPS,PN1423,LA41.094078233420,LN20.4721812
74620,EL841.421000,--
--GS,PN1423,N 4557545.6531,E
482769.0451,EL797.7996,--
--
GT,PN1423,SW2218,ST545988000,EW2218,ET54
5988000
--HSDV:0.010, VSDV:0.013, STATUS:FIXED,
SATS:12, PDOP:1.539, HDOP:0.800, VDOP:1.315
--DT07-16-2022
--TM09:40:05
GPS,PN1424,LA41.094079615100,LN20.4721981
65040,EL842.410000,--
--GS,PN1424,N 4557546.0698,E
482772.9835,EL798.7883,--
--
GT,PN1424,SW2218,ST546008000,EW2218,ET54
6008000
--HSDV:0.010, VSDV:0.013, STATUS:FIXED,
SATS:13, PDOP:1.489, HDOP:0.700, VDOP:1.314
--DT07-16-2022
--TM09:40:25
GPS,PN1425,LA41.094093953900,LN20.4722277
36340,EL841.739000,--
--GS,PN1425,N 4557550.4758,E
482779.8873,EL798.1167,--
--
GT,PN1425,SW2218,ST546027000,EW2218,ET54
6027000
--HSDV:0.010, VSDV:0.013, STATUS:FIXED,
SATS:13, PDOP:1.346, HDOP:0.700, VDOP:1.150
--DT07-16-2022
--TM09:40:45
GPS,PN1426,LA41.094112182800,LN20.4722548
31920,EL839.969000,--
--GS,PN1426,N 4557556.0831,E
482786.2169,EL796.3462,--
--
GT,PN1426,SW2218,ST546047000,EW2218,ET54
6047000
--HSDV:0.010, VSDV:0.013, STATUS:FIXED,
SATS:12, PDOP:1.537, HDOP:0.800, VDOP:1.312
--DT07-16-2022
--TM09:41:03
GPS,PN1427,LA41.094132953180,LN20.4722782
60420,EL839.862000,--
--GS,PN1427,N 4557562.4765,E
482791.6937,EL796.2386,--
--
GT,PN1427,SW2218,ST546075000,EW2218,ET54
6075000
--HSDV:0.009, VSDV:0.013, STATUS:FIXED,
SATS:13, PDOP:1.348, HDOP:0.700, VDOP:1.152
--DT07-16-2022
--TM09:41:33
GPS,PN1428,LA41.094154935200,LN20.4723124
78060,EL839.505000,--
--GS,PN1428,N 4557569.2375,E
482799.6864,EL795.8808,--
--
GT,PN1428,SW2218,ST546127000,EW2218,ET54
6127000
--HSDV:0.010, VSDV:0.013, STATUS:FIXED,
SATS:13, PDOP:1.350, HDOP:0.700, VDOP:1.154
--DT07-16-2022
--TM09:42:23
GPS,PN1429,LA41.094173760320,LN20.4723340
05160,EL839.108000,--
--GS,PN1429,N 4557575.0319,E
482804.7184,EL795.4832,--
--
GT,PN1429,SW2218,ST546148000,EW2218,ET54
6148000
--HSDV:0.010, VSDV:0.013, STATUS:FIXED,
SATS:13, PDOP:1.350, HDOP:0.700, VDOP:1.154
--DT07-16-2022
--TM09:42:45
GPS,PN1430,LA41.094191064440,LN20.4723463
71520,EL839.289000,--
--GS,PN1430,N 4557580.3623,E
482807.6140,EL795.6638,--

ГЕО ПРЕМЕР ИНЖЕНЕРИНГ

ул. Димитар Влахов бр. 22/6 Охрид

046 280 111 070 264 819 070 391 013

e-mail: geo_premer_inzenering@yahoo.com

--
GT,PN1430,SW2218,ST546176000,EW2218,ET546176000
--HSDV:0.010, VSDV:0.013, STATUS:FIXED, SATS:13, PDOP:1.351, HDOP:0.700, VDOP:1.155
--DT07-16-2022
--TM09:43:13
GPS,PN1431,LA41.094223017620,LN20.472370371100,EL837.744000,--
--GS,PN1431,N 4557590.2046,E 482813.2321,EL794.1181,--
--
GT,PN1431,SW2218,ST546205000,EW2218,ET546205000
--HSDV:0.010, VSDV:0.013, STATUS:FIXED, SATS:13, PDOP:1.351, HDOP:0.700, VDOP:1.156
--DT07-16-2022
--TM09:43:42
GPS,PN1432,LA41.094211552880,LN20.472323233900,EL839.840000,--
--GS,PN1432,N 4557586.6950,E 482802.2358,EL796.2149,--
--
GT,PN1432,SW2218,ST546256000,EW2218,ET546256000
--HSDV:0.009, VSDV:0.013, STATUS:FIXED, SATS:13, PDOP:1.352, HDOP:0.700, VDOP:1.157
--DT07-16-2022
--TM09:44:33
GPS,PN1433,LA41.094180081980,LN20.472306684880,EL840.712000,--
--GS,PN1433,N 4557576.9973,E 482798.3548,EL797.0875,--
--
GT,PN1433,SW2218,ST546277000,EW2218,ET546277000
--HSDV:0.009, VSDV:0.014, STATUS:FIXED, SATS:12, PDOP:1.407, HDOP:0.800, VDOP:1.157
--DT07-16-2022
--TM09:44:54
GPS,PN1434,LA41.094155369120,LN20.472314724280,EL839.313000,--
--GS,PN1434,N 4557569.3700,E 482800.2103,EL795.6887,--
--
GT,PN1434,SW2218,ST546311000,EW2218,ET546311000
--HSDV:0.009, VSDV:0.013, STATUS:FIXED, SATS:13, PDOP:1.353, HDOP:0.700, VDOP:1.158
--DT07-16-2022
--TM09:45:28
GPS,PN1435,LA41.094162137720,LN20.472260666320,EL842.731000,--
--GS,PN1435,N 4557571.4884,E 482787.6144,EL799.1073,--
--
GT,PN1435,SW2218,ST546378000,EW2218,ET546378000
--HSDV:0.010, VSDV:0.014, STATUS:FIXED, SATS:13, PDOP:1.487, HDOP:0.700, VDOP:1.312
--DT07-16-2022
--TM09:46:35
GPS,PN1436,LA41.094152267420,LN20.472245201980,EL843.502000,--
--GS,PN1436,N 4557568.4527,E 482784.0023,EL799.8786,--
--
GT,PN1436,SW2218,ST546394000,EW2218,ET546394000
--HSDV:0.010, VSDV:0.014, STATUS:FIXED, SATS:13, PDOP:1.355, HDOP:0.700, VDOP:1.160
--DT07-16-2022
--TM09:46:51
GPS,PN1437,LA41.094134135900,LN20.472242862580,EL842.369000,--
--GS,PN1437,N 4557562.8614,E 482783.4434,EL798.7460,--
--
GT,PN1437,SW2218,ST546417000,EW2218,ET546417000
--HSDV:0.010, VSDV:0.014, STATUS:FIXED, SATS:13, PDOP:1.355, HDOP:0.700, VDOP:1.160
--DT07-16-2022
--TM09:47:14
GPS,PN1438,LA41.094118810160,LN20.472214378300,EL844.470000,--
--GS,PN1438,N 4557558.1503,E 482776.7923,EL800.8475,--
--
GT,PN1438,SW2218,ST546452000,EW2218,ET546452000
--HSDV:0.010, VSDV:0.014, STATUS:FIXED, SATS:13, PDOP:1.355, HDOP:0.700, VDOP:1.160
--DT07-16-2022
--TM09:47:49
GPS,PN1439,LA41.094107194280,LN20.472168288880,EL846.023000,--
--GS,PN1439,N 4557554.5935,E 482766.0401,EL802.4013,--
--
GT,PN1439,SW2218,ST546486000,EW2218,ET546486000
--HSDV:0.010, VSDV:0.014, STATUS:FIXED, SATS:13, PDOP:1.355, HDOP:0.700, VDOP:1.160
--DT07-16-2022
--TM09:48:23
GPS,PN1440,LA41.094114153080,LN20.472142445320,EL847.710000,--
--GS,PN1440,N 4557556.7546,E 482760.0211,EL804.0885,--
--
GT,PN1440,SW2218,ST546504000,EW2218,ET546504000
--HSDV:0.010, VSDV:0.014, STATUS:FIXED, SATS:12, PDOP:1.410, HDOP:0.800, VDOP:1.161
--DT07-16-2022
--TM09:48:41
GPS,PN1441,LA41.094119109320,LN20.472114843100,EL848.784000,--
--GS,PN1441,N 4557558.2990,E 482753.5907,EL805.1628,--
--
GT,PN1441,SW2218,ST546521000,EW2218,ET546521000
--HSDV:0.010, VSDV:0.014, STATUS:FIXED, SATS:13, PDOP:1.356, HDOP:0.700, VDOP:1.161
--DT07-16-2022
--TM09:48:58
GPS,PN1442,LA41.094100122680,LN20.472126956860,EL847.030000,--
--GS,PN1442,N 4557552.4357,E 482756.4002,EL803.4089,--
--
GT,PN1442,SW2218,ST546534000,EW2218,ET546534000
--HSDV:0.010, VSDV:0.014, STATUS:FIXED, SATS:13, PDOP:1.356, HDOP:0.700, VDOP:1.161
--DT07-16-2022
--TM09:49:11
GPS,PN1443,LA41.094092995580,LN20.472126995020,EL846.254000,--
--GS,PN1443,N 4557550.2373,E 482756.4037,EL802.6331,--
--
GT,PN1443,SW2218,ST546541000,EW2218,ET546541000
--HSDV:0.010, VSDV:0.014, STATUS:FIXED, SATS:13, PDOP:1.356, HDOP:0.700, VDOP:1.161
--DT07-16-2022
--TM09:49:18
GPS,PN1444,LA41.094086010020,LN20.472079608460,EL850.405000,--
--GS,PN1444,N 4557548.1096,E 482745.3527,EL806.7847,--
--
GT,PN1444,SW2218,ST546579000,EW2218,ET546579000
--HSDV:0.010, VSDV:0.014, STATUS:FIXED, SATS:13, PDOP:1.356, HDOP:0.700, VDOP:1.161
--DT07-16-2022
--TM09:49:55
GPS,PN1445,LA41.094093498320,LN20.472033154300,EL852.639000,--
--GS,PN1445,N 4557550.4457,E 482734.5298,EL809.0192,--
--
GT,PN1445,SW2218,ST546614000,EW2218,ET546614000
--HSDV:0.010, VSDV:0.014, STATUS:FIXED, SATS:13, PDOP:1.356, HDOP:0.700, VDOP:1.161
--DT07-16-2022
--TM09:50:31
GPS,PN1446,LA41.094068837840,LN20.471994805600,EL854.584000,--
--GS,PN1446,N 4557542.8610,E 482725.5722,EL810.9650,--
--
GT,PN1446,SW2218,ST546632000,EW2218,ET546632000
--HSDV:0.010, VSDV:0.014, STATUS:FIXED, SATS:13, PDOP:1.356, HDOP:0.700, VDOP:1.161
--DT07-16-2022
--TM09:50:49
GPS,PN1447,LA41.094053330660,LN20.471960254420,EL856.614000,--
--GS,PN1447,N 4557538.0975,E 482717.5067,EL812.9956,--
--
GT,PN1447,SW2218,ST546647000,EW2218,ET546647000
--HSDV:0.010, VSDV:0.014, STATUS:FIXED, SATS:12, PDOP:1.410, HDOP:0.800, VDOP:1.161
--DT07-16-2022
--TM09:51:04
GPS,PN1448,LA41.094047996600,LN20.471935690300,EL858.461000,--
--GS,PN1448,N 4557536.4662,E 482711.7768,EL814.8430,--
--
GT,PN1448,SW2218,ST546668000,EW2218,ET546668000
--HSDV:0.010, VSDV:0.014, STATUS:FIXED, SATS:13, PDOP:1.356, HDOP:0.700, VDOP:1.161
--DT07-16-2022
--TM09:51:25
GPS,PN1449,LA41.094070834760,LN20.471942957920,EL857.997000,--
--GS,PN1449,N 4557543.5065,E 482713.4880,EL814.3786,--
--
GT,PN1449,SW2218,ST546682000,EW2218,ET546682000
--HSDV:0.009, VSDV:0.014, STATUS:FIXED, SATS:13, PDOP:1.355, HDOP:0.700, VDOP:1.160
--DT07-16-2022
--TM09:51:39
GPS,PN1450,LA41.094081504500,LN20.471962572820,EL856.226000,--
--GS,PN1450,N 4557546.7863,E 482718.0682,EL812.6072,--
--
GT,PN1450,SW2218,ST546693000,EW2218,ET546693000
--HSDV:0.009, VSDV:0.014, STATUS:FIXED, SATS:13, PDOP:1.355, HDOP:0.700, VDOP:1.160
--DT07-16-2022
--TM09:51:50
GPS,PN1451,LA41.094068337260,LN20.471973904240,EL855.273000,--
--GS,PN1451,N 4557542.7185,E 482720.6996,EL811.6543,--
--
GT,PN1451,SW2218,ST546705000,EW2218,ET546705000
--HSDV:0.010, VSDV:0.015, STATUS:FIXED, SATS:13, PDOP:1.355, HDOP:0.700, VDOP:1.160
--DT07-16-2022
--TM09:52:02
GPS,PN1452,LA41.094091640240,LN20.472001770100,EL854.396000,--
--GS,PN1452,N 4557549.8904,E 482727.2127,EL810.7766,--
--
GT,PN1452,SW2218,ST546723000,EW2218,ET546723000
--HSDV:0.009, VSDV:0.014, STATUS:FIXED, SATS:13, PDOP:1.355, HDOP:0.700, VDOP:1.160
--DT07-16-2022

ГЕО ПРЕМЕР ИНЖЕНЕРИНГ

ул. Димитар Влахов бр. 22/6 Охрид

046 280 111 070 264 819 070 391 013

e-mail: geo_premer_inzenering@yahoo.com

--TM09:52:20
GPS,PN1453,LA41.094109350080,LN20.472061123360,EL851.297000,--
--GS,PN1453,N 4557555.3193,E 482741.0613,EL807.6766,--
--
GT,PN1453,SW2218,ST546759000,EW2218,ET546759000
--HSDV:0.009, VSDV:0.014, STATUS:FIXED, SATS:13, PDOP:1.355, HDOP:0.700, VDOP:1.160
--DT07-16-2022
--TM09:52:56
GPS,PN1454,LA41.094111163760,LN20.472110854000,EL848.806000,--
--GS,PN1454,N 4557555.8505,E 482752.6549,EL805.1850,--
--
GT,PN1454,SW2218,ST546788000,EW2218,ET546788000
--HSDV:0.009, VSDV:0.015, STATUS:FIXED, SATS:13, PDOP:1.354, HDOP:0.700, VDOP:1.159
--DT07-16-2022
--TM09:53:25
GPS,PN1455,LA41.094114849860,LN20.472147183820,EL847.422000,--
--GS,PN1455,N 4557556.9669,E 482761.1262,EL803.8004,--
--
GT,PN1455,SW2218,ST546807000,EW2218,ET546807000
--HSDV:0.009, VSDV:0.014, STATUS:FIXED, SATS:13, PDOP:1.354, HDOP:0.700, VDOP:1.159
--DT07-16-2022
--TM09:53:44
GPS,PN1456,LA41.094140418080,LN20.472146384500,EL847.362000,--
--GS,PN1456,N 4557564.8538,E 482760.9590,EL803.7401,--
--
GT,PN1456,SW2218,ST546830000,EW2218,ET546830000
--HSDV:0.009, VSDV:0.014, STATUS:FIXED, SATS:13, PDOP:1.354, HDOP:0.700, VDOP:1.159
--DT07-16-2022
--TM09:54:06
GPS,PN1457,LA41.094131156300,LN20.472171959620,EL846.686000,--
--GS,PN1457,N 4557561.9825,E 482766.9137,EL803.0639,--
--
GT,PN1457,SW2218,ST546849000,EW2218,ET546849000
--HSDV:0.009, VSDV:0.015, STATUS:FIXED, SATS:13, PDOP:1.353, HDOP:0.700, VDOP:1.158
--DT07-16-2022
--TM09:54:26
GPS,PN1458,LA41.094118257800,LN20.472171934120,EL846.799000,--
--GS,PN1458,N 4557558.0040,E 482766.8981,EL803.1770,--
--
GT,PN1458,SW2218,ST546867000,EW2218,ET546867000
--HSDV:0.009, VSDV:0.015, STATUS:FIXED, SATS:13, PDOP:1.353, HDOP:0.700, VDOP:1.158
--DT07-16-2022
--TM09:54:44
GPS,PN1459,LA41.094127755320,LN20.472195828400,EL845.870000,--
--GS,PN1459,N 4557560.9200,E 482772.4750,EL802.2476,--
--
GT,PN1459,SW2218,ST546894000,EW2218,ET546894000
--HSDV:0.009, VSDV:0.015, STATUS:FIXED, SATS:13, PDOP:1.352, HDOP:0.700, VDOP:1.157
--DT07-16-2022
--TM09:55:11
GPS,PN1460,LA41.094134411960,LN20.472215627560,EL845.195000,--
--GS,PN1460,N 4557562.9620,E 482777.0952,EL801.5722,--
--
GT,PN1460,SW2218,ST546912000,EW2218,ET546912000
--HSDV:0.009, VSDV:0.015, STATUS:FIXED, SATS:13, PDOP:1.352, HDOP:0.700, VDOP:1.157
--DT07-16-2022
--TM09:55:29
GPS,PN1461,LA41.094158415200,LN20.472229144900,EL844.810000,--
--GS,PN1461,N 4557570.3581,E 482780.2640,EL801.1867,--
--
GT,PN1461,SW2218,ST546927000,EW2218,ET546927000
--HSDV:0.009, VSDV:0.015, STATUS:FIXED, SATS:13, PDOP:1.351, HDOP:0.700, VDOP:1.156
--DT07-16-2022
--TM09:55:44
GPS,PN1462,LA41.094179579360,LN20.472211633960,EL845.136000,--
--GS,PN1462,N 4557576.8960,E 482776.1980,EL801.5127,--
--
GT,PN1462,SW2218,ST546952000,EW2218,ET546952000
--HSDV:0.010, VSDV:0.015, STATUS:FIXED, SATS:13, PDOP:1.351, HDOP:0.700, VDOP:1.156
--DT07-16-2022
--TM09:56:09
GPS,PN1463,LA41.094181368320,LN20.472204489100,EL844.370000,--PR
--GS,PN1463,N 4557577.4518,E 482774.5338,EL800.7469,--PR
--
GT,PN1463,SW2218,ST546981000,EW2218,ET546981000
--HSDV:0.009, VSDV:0.015, STATUS:FIXED, SATS:13, PDOP:1.351, HDOP:0.700, VDOP:1.155
--DT07-16-2022
--TM09:56:38
GPS,PN1464,LA41.094165191180,LN20.472213388000,EL844.489000,--PR
--GS,PN1464,N 4557572.4570,E 482776.5961,EL800.8659,--PR
--
GT,PN1464,SW2218,ST546993000,EW2218,ET546993000
--HSDV:0.009, VSDV:0.015, STATUS:FIXED, SATS:13, PDOP:1.351, HDOP:0.700, VDOP:1.155
--DT07-16-2022
--TM09:56:51
GPS,PN1465,LA41.094150468140,LN20.472223052920,EL844.539000,--PR
--GS,PN1465,N 4557567.9103,E 482778.8380,EL800.9160,--PR
--
GT,PN1465,SW2218,ST547006000,EW2218,ET547006000
--HSDV:0.009, VSDV:0.015, STATUS:FIXED, SATS:13, PDOP:1.350, HDOP:0.700, VDOP:1.154
--DT07-16-2022
--TM09:57:03
GPS,PN1466,LA41.094138976520,LN20.472211719820,EL844.799000,--PR
--GS,PN1466,N 4557564.3721,E 482776.1877,EL801.1763,--PR
--
GT,PN1466,SW2218,ST547020000,EW2218,ET547020000
--HSDV:0.009, VSDV:0.015, STATUS:FIXED, SATS:13, PDOP:1.350, HDOP:0.700, VDOP:1.154
--DT07-16-2022
--TM09:57:16
GPS,PN1467,LA41.094136211600,LN20.472188216260,EL845.156000,--PR
--GS,PN1467,N 4557563.5326,E 482770.7068,EL801.5336,--PR
--
GT,PN1467,SW2218,ST547034000,EW2218,ET547034000
--HSDV:0.009, VSDV:0.015, STATUS:FIXED, SATS:13, PDOP:1.546, HDOP:0.700, VDOP:1.379
--DT07-16-2022
--TM09:57:31
GPS,PN1468,LA41.094147196760,LN20.472164228500,EL845.367000,--PR
--GS,PN1468,N 4557566.9345,E 482765.1234,EL801.7449,--PR
--
GT,PN1468,SW2218,ST547050000,EW2218,ET547050000
--HSDV:0.009, VSDV:0.015, STATUS:FIXED, SATS:13, PDOP:1.349, HDOP:0.700, VDOP:1.153
--DT07-16-2022
--TM09:57:47
GPS,PN1469,LA41.094148347080,LN20.472144620620,EL846.059000,--PR
--GS,PN1469,N 4557567.3004,E 482760.5537,EL802.4371,--PR
--
GT,PN1469,SW2218,ST547065000,EW2218,ET547065000
--HSDV:0.009, VSDV:0.015, STATUS:FIXED, SATS:12, PDOP:1.598, HDOP:0.800, VDOP:1.383
--DT07-16-2022
--TM09:58:03
GPS,PN1470,LA41.094156954200,LN20.472121121500,EL846.921000,--PR
--GS,PN1470,N 4557569.9685,E 482755.0824,EL803.2993,--PR
--
GT,PN1470,SW2218,ST547081000,EW2218,ET547081000
--HSDV:0.009, VSDV:0.015, STATUS:FIXED, SATS:13, PDOP:1.348, HDOP:0.700, VDOP:1.152
--DT07-16-2022
--TM09:58:19
GPS,PN1471,LA41.094166217480,LN20.472116353900,EL847.143000,--PR
--GS,PN1471,N 4557572.8285,E 482753.9780,EL803.5213,--PR
--
GT,PN1471,SW2218,ST547092000,EW2218,ET547092000
--HSDV:0.009, VSDV:0.015, STATUS:FIXED, SATS:13, PDOP:1.347, HDOP:0.700, VDOP:1.151
--DT07-16-2022
--TM09:58:28
GPS,PN1472,LA41.094142630700,LN20.472217523920,EL844.733000,--PR
--GS,PN1472,N 4557565.4960,E 482777.5433,EL801.1101,--PR
--
GT,PN1472,SW2218,ST549079000,EW2218,ET549079000
--HSDV:0.008, VSDV:0.017, STATUS:FIXED, SATS:12, PDOP:1.851, HDOP:0.900, VDOP:1.617
--DT07-16-2022
--TM10:31:38
GPS,PN1473,LA41.094156843440,LN20.472110518180,EL848.152000,--
--GS,PN1473,N 4557569.9404,E 482752.6107,EL804.5304,--
--
GT,PN1473,SW2218,ST549134000,EW2218,ET549134000
--HSDV:0.009, VSDV:0.019, STATUS:FIXED, SATS:11, PDOP:1.846, HDOP:0.900, VDOP:1.612
--DT07-16-2022
--TM10:32:31
GPS,PN1474,LA41.094181495340,LN20.472096382480,EL848.397000,--
--GS,PN1474,N 4557577.5522,E 482749.3341,EL804.7753,--
--
GT,PN1474,SW2218,ST549147000,EW2218,ET549147000
--HSDV:0.009, VSDV:0.019, STATUS:FIXED, SATS:12, PDOP:1.845, HDOP:0.900, VDOP:1.611
--DT07-16-2022
--TM10:32:44
GPS,PN1475,LA41.094172015880,LN20.472076817920,EL849.247000,--
--GS,PN1475,N 4557574.6394,E 482744.7665,EL805.6257,--

ГЕО ПРЕМЕР ИНЖЕНЕРИНГ

ул. Димитар Влахов бр. 22/6 Охрид

046 280 111 070 264 819 070 391 013

e-mail: geo_premer_inzenering@yahoo.com

--
GT,PN1475,SW2218,ST549161000,EW2218,ET549161000
--HSDV:0.009, VSDV:0.019, STATUS:FIXED, SATS:12, PDOP:1.844, HDOP:0.900, VDOP:1.610
--DT07-16-2022
--TM10:32:58
GPS,PN1476,LA41.094160269140,LN20.472032318980,EL851.823000,--
--GS,PN1476,N 4557571.0414,E 482734.3850,EL808.2024,--
--
GT,PN1476,SW2218,ST549176000,EW2218,ET549176000
--HSDV:0.009, VSDV:0.019, STATUS:FIXED, SATS:12, PDOP:1.843, HDOP:0.900, VDOP:1.608
--DT07-16-2022
--TM10:33:12
GPS,PN1477,LA41.094147054560,LN20.472009457900,EL853.465000,--
--GS,PN1477,N 4557566.9784,E 482729.0462,EL809.8449,--
--
GT,PN1477,SW2218,ST549194000,EW2218,ET549194000
--HSDV:0.011, VSDV:0.019, STATUS:FIXED, SATS:12, PDOP:1.841, HDOP:0.900, VDOP:1.606
--DT07-16-2022
--TM10:33:31
GPS,PN1478,LA41.094133631360,LN20.471985162280,EL855.033000,--
--GS,PN1478,N 4557562.8519,E 482723.3729,EL811.4133,--
--
GT,PN1478,SW2218,ST549206000,EW2218,ET549206000
--HSDV:0.009, VSDV:0.019, STATUS:FIXED, SATS:11, PDOP:1.879, HDOP:0.900, VDOP:1.649
--DT07-16-2022
--TM10:33:43
GPS,PN1479,LA41.094094063940,LN20.471958240040,EL856.721000,--
--GS,PN1479,N 4557550.6627,E 482717.0676,EL813.1021,--
--
GT,PN1479,SW2218,ST549228000,EW2218,ET549228000
--HSDV:0.010, VSDV:0.020, STATUS:FIXED, SATS:12, PDOP:1.837, HDOP:0.900, VDOP:1.602
--DT07-16-2022
--TM10:34:05
GPS,PN1480,LA41.094103860080,LN20.471989879840,EL855.060000,--
--GS,PN1480,N 4557553.6664,E 482724.4502,EL811.4406,--
--
GT,PN1480,SW2218,ST549242000,EW2218,ET549242000
--HSDV:0.009, VSDV:0.020, STATUS:FIXED, SATS:12, PDOP:1.836, HDOP:0.900, VDOP:1.600
--DT07-16-2022
--TM10:34:19
GPS,PN1481,LA41.094111504380,LN20.472066220780,EL851.038000,--
--GS,PN1481,N 4557555.9809,E 482742.2511,EL807.4175,--
--
GT,PN1481,SW2218,ST549265000,EW2218,ET549265000
--HSDV:0.009, VSDV:0.020, STATUS:FIXED, SATS:12, PDOP:1.834, HDOP:0.900, VDOP:1.598
--DT07-16-2022
--TM10:34:43
GPS,PN1482,LA41.094129634940,LN20.472097118380,EL849.275000,--
--GS,PN1482,N 4557561.5556,E 482749.4669,EL805.6539,--
--
GT,PN1482,SW2218,ST549283000,EW2218,ET549283000
--HSDV:0.009, VSDV:0.020, STATUS:FIXED, SATS:12, PDOP:1.831, HDOP:0.900, VDOP:1.595
--DT07-16-2022
--TM10:35:00
GPS,PN1483,LA41.094133161680,LN20.472093690400,EL848.839000,--
--GS,PN1483,N 4557562.6454,E 482748.6704,EL805.2180,--
--
GT,PN1483,SW2218,ST549288000,EW2218,ET549288000
--HSDV:0.009, VSDV:0.020, STATUS:FIXED, SATS:12, PDOP:1.831, HDOP:0.900, VDOP:1.595
--DT07-16-2022
--TM10:35:05
GPS,PN1484,LA41.094137260520,LN20.472088680880,EL849.516000,--
--GS,PN1484,N 4557563.9125,E 482747.5058,EL805.8949,--
--
GT,PN1484,SW2218,ST549296000,EW2218,ET549296000
--HSDV:0.009, VSDV:0.020, STATUS:FIXED, SATS:12, PDOP:1.831, HDOP:0.900, VDOP:1.594
--DT07-16-2022
--TM10:35:13
GPS,PN1485,LA41.094147679760,LN20.472101960020,EL848.728000,--
--GS,PN1485,N 4557567.1188,E 482750.6090,EL805.1067,--
--
GT,PN1485,SW2218,ST549306000,EW2218,ET549306000
--HSDV:0.009, VSDV:0.020, STATUS:FIXED, SATS:11, PDOP:1.830, HDOP:0.900, VDOP:1.593
--DT07-16-2022
--TM10:35:23
GPS,PN1486,LA41.094145387640,LN20.472111872440,EL847.903000,--
--GS,PN1486,N 4557566.4061,E 482752.9178,EL804.2816,--
--
GT,PN1486,SW2218,ST549314000,EW2218,ET549314000
--HSDV:0.009, VSDV:0.020, STATUS:FIXED, SATS:11, PDOP:1.832, HDOP:0.900, VDOP:1.596
--DT07-16-2022
--TM10:35:31
GPS,PN1487,LA41.094142813280,LN20.472118109500,EL848.239000,--
--GS,PN1487,N 4557565.6086,E 482754.3698,EL804.6175,--
--
GT,PN1487,SW2218,ST549325000,EW2218,ET549325000
--HSDV:0.009, VSDV:0.020, STATUS:FIXED, SATS:12, PDOP:1.827, HDOP:0.900, VDOP:1.590
--DT07-16-2022
--TM10:35:43
GPS,PN1488,LA41.094193088780,LN20.472079429120,EL849.099000,--
--GS,PN1488,N 4557581.1378,E 482745.3909,EL805.4774,--
--
GT,PN1488,SW2218,ST549367000,EW2218,ET549367000
--HSDV:0.009, VSDV:0.019, STATUS:FIXED, SATS:12, PDOP:1.822, HDOP:0.900, VDOP:1.584
--DT07-16-2022
--TM10:36:24
GPS,PN1489,LA41.094208354280,LN20.472055297900,EL849.886000,--
--GS,PN1489,N 4557585.8601,E 482739.7773,EL806.2646,--
--
GT,PN1489,SW2218,ST549380000,EW2218,ET549380000
--HSDV:0.009, VSDV:0.019, STATUS:FIXED, SATS:11, PDOP:1.820, HDOP:0.900, VDOP:1.582
--DT07-16-2022
--TM10:36:37
GPS,PN1490,LA41.094225180860,LN20.472026089180,EL851.639000,--
--GS,PN1490,N 4557591.0668,E 482732.9814,EL808.0177,--
--
GT,PN1490,SW2218,ST549398000,EW2218,ET549398000
--HSDV:0.011, VSDV:0.020, STATUS:FIXED, SATS:12, PDOP:1.817, HDOP:0.900, VDOP:1.579
--DT07-16-2022
--TM10:36:54
GPS,PN1491,LA41.094225354260,LN20.471975966380,EL853.682000,--
--GS,PN1491,N 4557591.1488,E 482721.2979,EL810.0614,--
--
GT,PN1491,SW2218,ST549425000,EW2218,ET549425000
--HSDV:0.011, VSDV:0.020, STATUS:FIXED, SATS:12, PDOP:1.814, HDOP:0.900, VDOP:1.575
--DT07-16-2022
--TM10:37:21
GPS,PN1492,LA41.094215736620,LN20.471953932400,EL854.671000,--
--GS,PN1492,N 4557588.1947,E 482716.1546,EL811.0508,--
--
GT,PN1492,SW2218,ST549438000,EW2218,ET549438000
--HSDV:0.009, VSDV:0.019, STATUS:FIXED, SATS:12, PDOP:1.811, HDOP:0.900, VDOP:1.572
--DT07-16-2022
--TM10:37:35
GPS,PN1493,LA41.094199010660,LN20.471940565000,EL855.179000,--
--GS,PN1493,N 4557583.0432,E 482713.0261,EL811.5592,--
--
GT,PN1493,SW2218,ST549449000,EW2218,ET549449000
--HSDV:0.009, VSDV:0.019, STATUS:FIXED, SATS:12, PDOP:1.811, HDOP:0.900, VDOP:1.571
--DT07-16-2022
--TM10:37:46
GPS,PN1494,LA41.094184655780,LN20.471940306040,EL855.570000,--
--GS,PN1494,N 4557578.6157,E 482712.9550,EL811.9504,--
--
GT,PN1494,SW2218,ST549459000,EW2218,ET549459000
--HSDV:0.011, VSDV:0.020, STATUS:FIXED, SATS:12, PDOP:1.809, HDOP:0.900, VDOP:1.569
--DT07-16-2022
--TM10:37:56
GPS,PN1495,LA41.094160163780,LN20.471940630820,EL856.075000,--
--GS,PN1495,N 4557571.0610,E 482713.0123,EL812.4556,--
--
GT,PN1495,SW2218,ST549475000,EW2218,ET549475000
--HSDV:0.009, VSDV:0.019, STATUS:FIXED, SATS:12, PDOP:1.806, HDOP:0.900, VDOP:1.566
--DT07-16-2022
--TM10:38:12
GPS,PN1496,LA41.094133817720,LN20.471954409280,EL856.728000,--
--GS,PN1496,N 4557562.9269,E 482716.2045,EL813.1087,--
--
GT,PN1496,SW2218,ST549488000,EW2218,ET549488000
--HSDV:0.009, VSDV:0.019, STATUS:FIXED, SATS:10, PDOP:1.894, HDOP:1.000, VDOP:1.609
--DT07-16-2022
--TM10:38:24
GPS,PN1497,LA41.094151030040,LN20.471960584780,EL855.408000,--
--GS,PN1497,N 4557568.2324,E 482717.6568,EL811.7885,--
--
GT,PN1497,SW2218,ST549499000,EW2218,ET549499000
--HSDV:0.009, VSDV:0.019, STATUS:FIXED, SATS:12, PDOP:1.832, HDOP:0.900, VDOP:1.596
--DT07-16-2022

ГЕО ПРЕМЕР ИНЖЕНЕРИНГ

ул. Димитар Влахов бр. 22/6 Охрид

046 280 111 070 264 819 070 391 013

e-mail: geo_premer_inzenering@yahoo.com

--TM10:38:36
GPS,PN1498,LA41.094177030200,LN20.4719623
63840,EL854.050000,--
--GS,PN1498,N 4557576.2510,E
482718.0909,EL810.4302,--
--
GT,PN1498,SW2218,ST549510000,EW2218,ET54
9510000
--HSDV:0.009, VSDV:0.019, STATUS:FIXED,
SATS:11, PDOP:1.807, HDOP:0.900, VDOP:1.567
--DT07-16-2022
--TM10:38:47
GPS,PN1499,LA41.094199740980,LN20.4719533
33780,EL854.215000,--
--GS,PN1499,N 4557583.2612,E
482716.0030,EL810.5950,--
--
GT,PN1499,SW2218,ST549524000,EW2218,ET54
9524000
--HSDV:0.011, VSDV:0.020, STATUS:FIXED,
SATS:11, PDOP:1.805, HDOP:0.900, VDOP:1.565
--DT07-16-2022
--TM10:39:01
GPS,PN1500,LA41.094213860360,LN20.4719894
68900,EL853.146000,--
--GS,PN1500,N 4557587.5958,E
482724.4367,EL809.5254,--
--
GT,PN1500,SW2218,ST549540000,EW2218,ET54
9540000
--HSDV:0.009, VSDV:0.019, STATUS:FIXED,
SATS:12, PDOP:1.797, HDOP:0.900, VDOP:1.555
--DT07-16-2022
--TM10:39:17
GPS,PN1501,LA41.094214260980,LN20.4720305
41360,EL851.227000,--
--GS,PN1501,N 4557587.6961,E
482734.0110,EL807.6058,--
--
GT,PN1501,SW2218,ST549556000,EW2218,ET54
9556000
--HSDV:0.009, VSDV:0.019, STATUS:FIXED,
SATS:12, PDOP:1.795, HDOP:0.900, VDOP:1.553
--DT07-16-2022
--TM10:39:33
GPS,PN1502,LA41.094196867280,LN20.4720268
69180,EL851.059000,--
--GS,PN1502,N 4557582.3331,E
482733.1420,EL807.4381,--
--
GT,PN1502,SW2218,ST549565000,EW2218,ET54
9565000
--HSDV:0.009, VSDV:0.019, STATUS:FIXED,
SATS:12, PDOP:1.792, HDOP:0.900, VDOP:1.550
--DT07-16-2022
--TM10:39:41
GPS,PN1503,LA41.094193032860,LN20.4719931
03400,EL852.437000,--
--GS,PN1503,N 4557581.1695,E
482725.2683,EL808.8166,--
--
GT,PN1503,SW2218,ST549578000,EW2218,ET54
9578000
--HSDV:0.009, VSDV:0.020, STATUS:FIXED,
SATS:12, PDOP:1.791, HDOP:0.900, VDOP:1.548
--DT07-16-2022
--TM10:39:55
GPS,PN1504,LA41.094177684680,LN20.4719683
79260,EL853.622000,--
--GS,PN1504,N 4557576.4495,E
482719.4936,EL810.0021,--
--
GT,PN1504,SW2218,ST549591000,EW2218,ET54
9591000
--HSDV:0.009, VSDV:0.019, STATUS:FIXED,
SATS:12, PDOP:1.789, HDOP:0.900, VDOP:1.546
--DT07-16-2022
--TM10:40:08
GPS,PN1505,LA41.094167735360,LN20.4719939
46640,EL853.453000,--
--GS,PN1505,N 4557573.3662,E
482725.4460,EL809.8328,--
--
GT,PN1505,SW2218,ST549602000,EW2218,ET54
9602000
--HSDV:0.011, VSDV:0.020, STATUS:FIXED,
SATS:10, PDOP:1.840, HDOP:1.000, VDOP:1.544
--DT07-16-2022
--TM10:40:19
GPS,PN1506,LA41.094147090320,LN20.4720150
74080,EL853.141000,--
--GS,PN1506,N 4557566.9863,E
482730.3554,EL809.5208,--
--
GT,PN1506,SW2218,ST549616000,EW2218,ET54
9616000
--HSDV:0.009, VSDV:0.019, STATUS:FIXED,
SATS:12, PDOP:1.785, HDOP:0.900, VDOP:1.541
--DT07-16-2022
--TM10:40:33
GPS,PN1507,LA41.094171308000,LN20.4720135
83800,EL852.375000,--
--GS,PN1507,N 4557574.4570,E
482730.0261,EL808.7545,--
--
GT,PN1507,SW2218,ST549641000,EW2218,ET54
9641000
--HSDV:0.010, VSDV:0.020, STATUS:FIXED,
SATS:12, PDOP:1.780, HDOP:0.900, VDOP:1.536
--DT07-16-2022
--TM10:40:58
GPS,PN1508,LA41.094196656920,LN20.4720388
71160,EL850.786000,--
--GS,PN1508,N 4557582.2614,E
482735.9395,EL807.1649,--
--
GT,PN1508,SW2218,ST549655000,EW2218,ET54
9655000
--HSDV:0.009, VSDV:0.019, STATUS:FIXED,
SATS:11, PDOP:1.785, HDOP:0.900, VDOP:1.541
--DT07-16-2022
--TM10:41:12
GPS,PN1509,LA41.094206057060,LN20.4720070
49860,EL852.168000,--
--GS,PN1509,N 4557585.1789,E
482728.5290,EL808.5472,--
--
GT,PN1509,SW2218,ST549674000,EW2218,ET54
9674000
--HSDV:0.011, VSDV:0.020, STATUS:FIXED,
SATS:12, PDOP:1.782, HDOP:0.900, VDOP:1.538
--DT07-16-2022
--TM10:41:31
GPS,PN1510,LA41.094232739960,LN20.4719971
46320,EL851.980000,--K
--GS,PN1510,N 4557593.4148,E
482726.2404,EL808.3591,--K
--
GT,PN1510,SW2218,ST549699000,EW2218,ET54
9699000
--HSDV:0.010, VSDV:0.020, STATUS:FIXED,
SATS:12, PDOP:1.771, HDOP:0.900, VDOP:1.525
--DT07-16-2022
--TM10:41:56
GPS,PN1511,LA41.094234619160,LN20.4719960
48140,EL851.985000,--K
--GS,PN1511,N 4557593.9951,E
482725.9858,EL808.3641,--K
--
GT,PN1511,SW2218,ST549708000,EW2218,ET54
9708000
--HSDV:0.011, VSDV:0.020, STATUS:FIXED,
SATS:12, PDOP:1.769, HDOP:0.900, VDOP:1.523
--DT07-16-2022
--TM10:42:04
GPS,PN1512,LA41.094232409480,LN20.4719842
56400,EL852.522000,--K
--GS,PN1512,N 4557593.3202,E
482723.2355,EL808.9012,--K
--
GT,PN1512,SW2218,ST549717000,EW2218,ET54
9717000
--HSDV:0.011, VSDV:0.020, STATUS:FIXED,
SATS:12, PDOP:1.767, HDOP:0.900, VDOP:1.521
--DT07-16-2022
--TM10:42:14
GPS,PN1513,LA41.094230472920,LN20.4719847
47380,EL852.549000,--K
--GS,PN1513,N 4557592.7226,E
482723.3485,EL808.9283,--K
--
GT,PN1513,SW2218,ST549722000,EW2218,ET54
9722000
--HSDV:0.009, VSDV:0.020, STATUS:FIXED,
SATS:12, PDOP:1.766, HDOP:0.900, VDOP:1.519
--DT07-16-2022
--TM10:42:18
GPS,PN1514,LA41.094227730560,LN20.4719725
78300,EL852.981000,--K
--GS,PN1514,N 4557591.8836,E
482720.5099,EL809.3605,--K
--
GT,PN1514,SW2218,ST549730000,EW2218,ET54
9730000
--HSDV:0.009, VSDV:0.020, STATUS:FIXED,
SATS:12, PDOP:1.764, HDOP:0.900, VDOP:1.517
--DT07-16-2022
--TM10:42:27
GPS,PN1515,LA41.094229274300,LN20.4719715
98200,EL852.984000,--K
--GS,PN1515,N 4557592.3603,E
482720.2825,EL809.3635,--K
--
GT,PN1515,SW2218,ST549735000,EW2218,ET54
9735000
--HSDV:0.011, VSDV:0.021, STATUS:FIXED,
SATS:12, PDOP:1.763, HDOP:0.900, VDOP:1.516
--DT07-16-2022
--TM10:42:32
GPS,PN1516,LA41.094226199660,LN20.4719613
66820,EL853.398000,--K
--GS,PN1516,N 4557591.4178,E
482717.8953,EL809.7776,--K
--
GT,PN1516,SW2218,ST549744000,EW2218,ET54
9744000
--HSDV:0.009, VSDV:0.020, STATUS:FIXED,
SATS:12, PDOP:1.763, HDOP:0.900, VDOP:1.516
--DT07-16-2022
--TM10:42:41
GPS,PN1517,LA41.094223439600,LN20.4719612
47060,EL853.578000,--K
--GS,PN1517,N 4557590.5665,E
482717.8653,EL809.9577,--K
--
GT,PN1517,SW2218,ST549753000,EW2218,ET54
9753000
--HSDV:0.009, VSDV:0.021, STATUS:FIXED,
SATS:12, PDOP:1.761, HDOP:0.900, VDOP:1.514
--DT07-16-2022
--TM10:42:49
GPS,PN1518,LA41.094217826240,LN20.4719514
06400,EL853.794000,--K
--GS,PN1518,N 4557588.8407,E
482715.5672,EL810.1739,--K
--
GT,PN1518,SW2218,ST549762000,EW2218,ET54
9762000
--HSDV:0.009, VSDV:0.021, STATUS:FIXED,
SATS:12, PDOP:1.759, HDOP:0.900, VDOP:1.511
--DT07-16-2022
--TM10:42:59
GPS,PN1519,LA41.094218755640,LN20.4719491
40680,EL854.004000,--K
--GS,PN1519,N 4557589.1286,E
482715.0398,EL810.3839,--K
--
GT,PN1519,SW2218,ST549771000,EW2218,ET54
9771000
--HSDV:0.009, VSDV:0.020, STATUS:FIXED,
SATS:12, PDOP:1.757, HDOP:0.900, VDOP:1.509
--DT07-16-2022
--TM10:43:08
GPS,PN1520,LA41.094256095260,LN20.4719839
35100,EL853.651000,--
--GS,PN1520,N 4557600.6262,E
482723.1785,EL810.0299,--

ГЕО ПРЕМЕР ИНЖЕНЕРИНГ

ул. Димитар Влахов бр. 22/6 Охрид

046 280 111 070 264 819 070 391 013

e-mail: geo_premer_inzenering@yahoo.com

--
GT,PN1520,SW2218,ST549821000,EW2218,ET549821000
--HSDV:0.009, VSDV:0.020, STATUS:FIXED, SATS:12, PDOP:1.748, HDOP:0.900, VDOP:1.498
--DT07-16-2022
--TM10:43:58
GPS,PN1521,LA41.094241605980,LN20.471949952600,EL855.007000,--
--GS,PN1521,N 4557596.1763,E 482715.2463,EL811.3865,--
--
GT,PN1521,SW2218,ST549835000,EW2218,ET549835000
--HSDV:0.010, VSDV:0.020, STATUS:FIXED, SATS:12, PDOP:1.746, HDOP:0.900, VDOP:1.496
--DT07-16-2022
--TM10:44:12
GPS,PN1522,LA41.094225677660,LN20.471912377660,EL856.188000,--
--GS,PN1522,N 4557591.2846,E 482706.4756,EL812.5683,--
--
GT,PN1522,SW2218,ST549851000,EW2218,ET549851000
--HSDV:0.009, VSDV:0.020, STATUS:FIXED, SATS:12, PDOP:1.742, HDOP:0.900, VDOP:1.491
--DT07-16-2022
--TM10:44:28
GPS,PN1523,LA41.094218827760,LN20.471874537400,EL857.147000,--
--GS,PN1523,N 4557589.1933,E 482697.6498,EL813.5279,--
--
GT,PN1523,SW2218,ST549866000,EW2218,ET549866000
--HSDV:0.009, VSDV:0.020, STATUS:FIXED, SATS:12, PDOP:1.739, HDOP:0.900, VDOP:1.488
--DT07-16-2022
--TM10:44:43
GPS,PN1524,LA41.094229900460,LN20.471867506720,EL857.175000,--
--GS,PN1524,N 4557592.6126,E 482696.0192,EL813.5558,--
--
GT,PN1524,SW2218,ST549876000,EW2218,ET549876000
--HSDV:0.009, VSDV:0.020, STATUS:FIXED, SATS:12, PDOP:1.736, HDOP:0.900, VDOP:1.485
--DT07-16-2022
--TM10:44:53
GPS,PN1525,LA41.094238761920,LN20.471906473180,EL856.394000,--
--GS,PN1525,N 4557595.3238,E 482705.1090,EL812.7742,--
--
GT,PN1525,SW2218,ST549894000,EW2218,ET549894000
--HSDV:0.009, VSDV:0.019, STATUS:FIXED, SATS:12, PDOP:1.734, HDOP:0.900, VDOP:1.482
--DT07-16-2022
--TM10:45:11
GPS,PN1526,LA41.094254886980,LN20.471954402560,EL854.738000,--
--GS,PN1526,N 4557600.2703,E 482716.2935,EL811.1173,--
--
GT,PN1526,SW2218,ST549911000,EW2218,ET549911000
--HSDV:0.009, VSDV:0.019, STATUS:FIXED, SATS:11, PDOP:1.731, HDOP:0.900, VDOP:1.479
--DT07-16-2022
--TM10:45:28
GPS,PN1527,LA41.094266536940,LN20.471987218060,EL852.926000,--
--GS,PN1527,N 4557603.8451,E 482723.9515,EL809.3048,--
--
GT,PN1527,SW2218,ST549929000,EW2218,ET549929000
--HSDV:0.009, VSDV:0.019, STATUS:FIXED, SATS:12, PDOP:1.727, HDOP:0.900, VDOP:1.474
--DT07-16-2022
--TM10:45:46
GPS,PN1528,LA41.094277519100,LN20.471965241620,EL852.045000,--
--GS,PN1528,N 4557607.2449,E 482718.8369,EL808.4240,--
--
GT,PN1528,SW2218,ST550035000,EW2218,ET550035000
--HSDV:0.008, VSDV:0.015, STATUS:FIXED, SATS:12, PDOP:1.707, HDOP:0.900, VDOP:1.450
--DT07-16-2022
--TM10:47:31
GPS,PN1529,LA41.094278366960,LN20.471944187380,EL851.905000,--
--GS,PN1529,N 4557607.5183,E 482713.9297,EL808.2843,--
--
GT,PN1529,SW2218,ST550048000,EW2218,ET550048000
--HSDV:0.010, VSDV:0.019, STATUS:FIXED, SATS:11, PDOP:1.713, HDOP:0.900, VDOP:1.458
--DT07-16-2022
--TM10:47:45
GPS,PN1530,LA41.094287473760,LN20.471920541800,EL851.374000,--
--GS,PN1530,N 4557610.3407,E 482708.4247,EL807.7536,--
--
GT,PN1530,SW2218,ST550071000,EW2218,ET550071000
--HSDV:0.011, VSDV:0.021, STATUS:FIXED, SATS:11, PDOP:2.170, HDOP:1.100, VDOP:1.871
--DT07-16-2022
--TM10:48:08
GPS,PN1531,LA41.094287315660,LN20.471889033280,EL850.803000,--
--GS,PN1531,N 4557610.3097,E 482701.0798,EL807.1831,--
--
GT,PN1531,SW2218,ST550094000,EW2218,ET550094000
--HSDV:0.010, VSDV:0.043, STATUS:FIXED, SATS:10, PDOP:5.373, HDOP:1.000, VDOP:5.279
--DT07-16-2022
--TM10:48:31
GPS,PN1532,LA41.094272122460,LN20.471863204480,EL852.230000,--
--GS,PN1532,N 4557605.6381,E 482695.0477,EL808.6106,--
--
GT,PN1532,SW2218,ST550112000,EW2218,ET550112000
--HSDV:0.013, VSDV:0.029, STATUS:FIXED, SATS:11, PDOP:1.757, HDOP:0.900, VDOP:1.509
--DT07-16-2022
--TM10:48:49
GPS,PN1533,LA41.094259123100,LN20.471819466940,EL852.646000,--
--GS,PN1533,N 4557601.6533,E 482684.8427,EL809.0275,--
--
GT,PN1533,SW2218,ST550139000,EW2218,ET550139000
--HSDV:0.013, VSDV:0.030, STATUS:FIXED, SATS:12, PDOP:1.685, HDOP:0.900, VDOP:1.424
--DT07-16-2022
--TM10:49:16
GPS,PN1534,LA41.094284334740,LN20.471828150740,EL848.713000,--
--GS,PN1534,N 4557609.4247,E 482686.8855,EL805.0942,--
--
GT,PN1534,SW2218,ST550159000,EW2218,ET550159000
--HSDV:0.013, VSDV:0.030, STATUS:FIXED, SATS:11, PDOP:1.775, HDOP:0.900, VDOP:1.530
--DT07-16-2022
--TM10:49:36
GPS,PN1535,LA41.094305573960,LN20.471859645220,EL848.177000,--
--GS,PN1535,N 4557615.9580,E 482694.2429,EL804.5575,--
--
GT,PN1535,SW2218,ST550186000,EW2218,ET550186000
--HSDV:0.012, VSDV:0.026, STATUS:FIXED, SATS:12, PDOP:1.675, HDOP:0.900, VDOP:1.413
--DT07-16-2022
--TM10:50:03
GPS,PN1536,LA41.094304841060,LN20.471893216000,EL848.669000,--
--GS,PN1536,N 4557615.7130,E 482702.0678,EL805.0490,--
--
GT,PN1536,SW2218,ST550208000,EW2218,ET550208000
--HSDV:0.012, VSDV:0.025, STATUS:FIXED, SATS:11, PDOP:1.736, HDOP:0.900, VDOP:1.485
--DT07-16-2022
--TM10:50:25
GPS,PN1537,LA41.094314256260,LN20.471928527500,EL849.049000,--
--GS,PN1537,N 4557618.5971,E 482710.3061,EL805.4283,--
--
GT,PN1537,SW2218,ST550221000,EW2218,ET550221000
--HSDV:0.012, VSDV:0.027, STATUS:FIXED, SATS:11, PDOP:2.213, HDOP:1.100, VDOP:1.920
--DT07-16-2022
--TM10:50:38
GPS,PN1538,LA41.094321067340,LN20.471972081440,EL847.999000,--
--GS,PN1538,N 4557620.6732,E 482720.4636,EL804.3776,--
--
GT,PN1538,SW2218,ST550239000,EW2218,ET550239000
--HSDV:0.012, VSDV:0.027, STATUS:FIXED, SATS:12, PDOP:1.663, HDOP:0.900, VDOP:1.399
--DT07-16-2022
--TM10:50:56
GPS,PN1539,LA41.094317657300,LN20.471989569160,EL846.685000,--
--GS,PN1539,N 4557619.6114,E 482724.5374,EL803.0634,--
--
GT,PN1539,SW2218,ST550252000,EW2218,ET550252000
--HSDV:0.013, VSDV:0.030, STATUS:FIXED, SATS:10, PDOP:2.969, HDOP:1.000, VDOP:2.795
--DT07-16-2022
--TM10:51:09
GPS,PN1540,LA41.094320953340,LN20.472010010560,EL846.292000,--
--GS,PN1540,N 4557620.6165,E 482729.3048,EL802.6701,--
--
GT,PN1540,SW2218,ST550264000,EW2218,ET550264000
--HSDV:0.013, VSDV:0.031, STATUS:FIXED, SATS:9, PDOP:2.291, HDOP:1.200, VDOP:1.952
--DT07-16-2022
--TM10:51:21
GPS,PN1541,LA41.094332520080,LN20.472031338160,EL844.354000,--
--GS,PN1541,N 4557624.1721,E 482734.2848,EL800.7317,--
--
GT,PN1541,SW2218,ST550294000,EW2218,ET550294000
--HSDV:0.019, VSDV:0.039, STATUS:FIXED, SATS:9, PDOP:2.600, HDOP:1.300, VDOP:2.252
--DT07-16-2022
--TM10:51:51
GPS,PN1542,LA41.094340949900,LN20.472048357880,EL842.298000,--
--GS,PN1542,N 4557626.7625,E 482738.2584,EL798.6754,--
--
GT,PN1542,SW2218,ST550311000,EW2218,ET550311000
--HSDV:0.013, VSDV:0.030, STATUS:FIXED, SATS:9, PDOP:2.242, HDOP:1.200, VDOP:1.894
--DT07-16-2022

ГЕО ПРЕМЕР ИНЖЕНЕРИНГ

ул. Димитар Влахов бр. 22/6 Охрид

046 280 111 070 264 819 070 391 013

e-mail: geo_premer_inzenering@yahoo.com

--TM10:52:09
GPS,PN1543,LA41.094335946800,LN20.472069962200,EL841.009000,--
--GS,PN1543,N 4557625.2071,E 482743.2905,EL797.3862,--
--
GT,PN1543,SW2218,ST550399000,EW2218,ET550399000
--HSDV:0.012, VSDV:0.031, STATUS:FIXED, SATS:9, PDOP:2.778, HDOP:1.200, VDOP:2.506
--DT07-16-2022
--TM10:53:37
GPS,PN1544,LA41.094342523160,LN20.472094143520,EL841.066000,--
--GS,PN1544,N 4557627.2219,E 482748.9322,EL797.4428,--
--
GT,PN1544,SW2218,ST550422000,EW2218,ET550422000
--HSDV:0.014, VSDV:0.045, STATUS:FIXED, SATS:9, PDOP:2.769, HDOP:1.200, VDOP:2.495
--DT07-16-2022
--TM10:53:59
GPS,PN1545,LA41.094356227760,LN20.472121063120,EL840.710000,--
--GS,PN1545,N 4557631.4338,E 482755.2174,EL797.0862,--
--
GT,PN1545,SW2218,ST550442000,EW2218,ET550442000
--HSDV:0.013, VSDV:0.035, STATUS:FIXED, SATS:9, PDOP:2.240, HDOP:1.200, VDOP:1.891
--DT07-16-2022
--TM10:54:19
GPS,PN1546,LA41.094370427720,LN20.472158041660,EL839.068000,--
--GS,PN1546,N 4557635.7928,E 482763.8477,EL795.4435,--
--
GT,PN1546,SW2218,ST550482000,EW2218,ET550482000
--HSDV:0.010, VSDV:0.027, STATUS:FIXED, SATS:11, PDOP:1.653, HDOP:0.900, VDOP:1.387
--DT07-16-2022
--TM10:54:59
GPS,PN1547,LA41.094374548940,LN20.472184102840,EL838.263000,--
--GS,PN1547,N 4557637.0492,E 482769.9256,EL794.6381,--
--
GT,PN1547,SW2218,ST550506000,EW2218,ET550506000
--HSDV:0.011, VSDV:0.023, STATUS:FIXED, SATS:11, PDOP:1.648, HDOP:0.900, VDOP:1.380
--DT07-16-2022
--TM10:55:23
GPS,PN1548,LA41.094367812080,LN20.472211081000,EL838.370000,--
--GS,PN1548,N 4557634.9560,E 482776.2093,EL794.7448,--
--
GT,PN1548,SW2218,ST550522000,EW2218,ET550522000
--HSDV:0.013, VSDV:0.034, STATUS:FIXED, SATS:10, PDOP:5.180, HDOP:1.100, VDOP:5.062
--DT07-16-2022
--TM10:55:39
GPS,PN1549,LA41.094367642040,LN20.472211348360,EL838.391000,--
--GS,PN1549,N 4557634.9034,E 482776.2714,EL794.7658,--
--
GT,PN1549,SW2218,ST550542000,EW2218,ET550542000
--HSDV:0.011, VSDV:0.026, STATUS:FIXED, SATS:10, PDOP:1.819, HDOP:1.000, VDOP:1.519
--DT07-16-2022
--TM10:55:58
GPS,PN1550,LA41.094370101740,LN20.472258238840,EL835.725000,--
--GS,PN1550,N 4557635.6355,E 482787.2034,EL792.0992,--
--
GT,PN1550,SW2218,ST550560000,EW2218,ET550560000
--HSDV:0.011, VSDV:0.026, STATUS:FIXED, SATS:8, PDOP:2.754, HDOP:1.300, VDOP:2.428
--DT07-16-2022
--TM10:56:17
GPS,PN1551,LA41.094356756780,LN20.472274505020,EL834.991000,--
--GS,PN1551,N 4557631.5101,E 482790.9850,EL791.3651,--
--
GT,PN1551,SW2218,ST550575000,EW2218,ET550575000
--HSDV:0.011, VSDV:0.021, STATUS:FIXED, SATS:12, PDOP:1.596, HDOP:0.900, VDOP:1.318
--DT07-16-2022
--TM10:56:32
GPS,PN1552,LA41.094351322580,LN20.472310385980,EL832.400000,--
--GS,PN1552,N 4557629.8136,E 482799.3447,EL788.7738,--
--
GT,PN1552,SW2218,ST550593000,EW2218,ET550593000
--HSDV:0.011, VSDV:0.022, STATUS:FIXED, SATS:10, PDOP:2.749, HDOP:1.200, VDOP:2.473
--DT07-16-2022
--TM10:56:50
GPS,PN1553,LA41.094353274500,LN20.472341177740,EL831.288000,--
--GS,PN1553,N 4557630.3982,E 482806.5237,EL787.6613,--
--
GT,PN1553,SW2218,ST550608000,EW2218,ET550608000
--HSDV:0.011, VSDV:0.024, STATUS:FIXED, SATS:9, PDOP:2.447, HDOP:1.200, VDOP:2.133
--DT07-16-2022
--TM10:57:05
GPS,PN1554,LA41.094368390660,LN20.472325733860,EL828.993000,--
--GS,PN1554,N 4557635.0694,E 482802.9348,EL785.3665,--
--
GT,PN1554,SW2218,ST550631000,EW2218,ET550631000
--HSDV:0.011, VSDV:0.024, STATUS:FIXED, SATS:10, PDOP:2.745, HDOP:1.200, VDOP:2.469
--DT07-16-2022
--TM10:57:29
GPS,PN1555,LA41.094380538620,LN20.472342013540,EL827.549000,--
--GS,PN1555,N 4557638.8072,E 482806.7386,EL783.9222,--
--
GT,PN1555,SW2218,ST550644000,EW2218,ET550644000
--HSDV:0.011, VSDV:0.025, STATUS:FIXED, SATS:10, PDOP:2.408, HDOP:1.200, VDOP:2.088
--DT07-16-2022
--TM10:57:41
GPS,PN1556,LA41.094396458780,LN20.472347030920,EL825.176000,--
--GS,PN1556,N 4557643.7148,E 482807.9199,EL781.5490,--
--
GT,PN1556,SW2218,ST550662000,EW2218,ET550662000
--HSDV:0.011, VSDV:0.025, STATUS:FIXED, SATS:10, PDOP:2.420, HDOP:1.200, VDOP:2.102
--DT07-16-2022
--TM10:57:59
GPS,PN1557,LA41.094400113140,LN20.472368242720,EL825.970000,--
--GS,PN1557,N 4557644.8301,E 482812.8672,EL782.3426,--
--
GT,PN1557,SW2218,ST550674000,EW2218,ET550674000
--HSDV:0.012, VSDV:0.026, STATUS:FIXED, SATS:10, PDOP:2.418, HDOP:1.200, VDOP:2.099
--DT07-16-2022
--TM10:58:11
GPS,PN1558,LA41.094422515220,LN20.472387287140,EL823.610000,--
--GS,PN1558,N 4557651.7291,E 482817.3230,EL779.9821,--
--
GT,PN1558,SW2218,ST550686000,EW2218,ET550686000
--HSDV:0.012, VSDV:0.028, STATUS:FIXED, SATS:10, PDOP:2.396, HDOP:1.200, VDOP:2.074
--DT07-16-2022
--TM10:58:23
GPS,PN1559,LA41.094428154080,LN20.472416551240,EL824.610000,--
--GS,PN1559,N 4557653.4520,E 482824.1488,EL780.9816,--
--
GT,PN1559,SW2218,ST550703000,EW2218,ET550703000
--HSDV:0.012, VSDV:0.026, STATUS:FIXED, SATS:11, PDOP:1.771, HDOP:1.000, VDOP:1.462
--DT07-16-2022
--TM10:58:40
GPS,PN1560,LA41.094408777260,LN20.472355951300,EL824.436000,--
--GS,PN1560,N 4557647.5093,E 482810.0084,EL780.8087,--
--
GT,PN1560,SW2218,ST550733000,EW2218,ET550733000
--HSDV:0.012, VSDV:0.026, STATUS:FIXED, SATS:10, PDOP:2.384, HDOP:1.200, VDOP:2.060
--DT07-16-2022
--TM10:59:10
GPS,PN1561,LA41.094410233100,LN20.472347633260,EL823.435000,--
--GS,PN1561,N 4557647.9630,E 482808.0705,EL779.8079,--
--
GT,PN1561,SW2218,ST550742000,EW2218,ET550742000
--HSDV:0.012, VSDV:0.026, STATUS:FIXED, SATS:10, PDOP:2.381, HDOP:1.200, VDOP:2.057
--DT07-16-2022
--TM10:59:19
GPS,PN1562,LA41.094414647120,LN20.472329490100,EL825.456000,--
--GS,PN1562,N 4557649.3348,E 482803.8447,EL781.8290,--
--
GT,PN1562,SW2218,ST550770000,EW2218,ET550770000
--HSDV:0.012, VSDV:0.026, STATUS:FIXED, SATS:10, PDOP:2.375, HDOP:1.200, VDOP:2.049
--DT07-16-2022
--TM10:59:47
GPS,PN1563,LA41.094398486960,LN20.472316966720,EL828.751000,--
--GS,PN1563,N 4557644.3575,E 482800.9136,EL785.1243,--
--
GT,PN1563,SW2218,ST550800000,EW2218,ET550800000
--HSDV:0.012, VSDV:0.025, STATUS:FIXED, SATS:11, PDOP:1.668, HDOP:1.000, VDOP:1.335
--DT07-16-2022
--TM11:00:17
GPS,PN1564,LA41.094376671140,LN20.472298590700,EL831.468000,--
--GS,PN1564,N 4557637.6389,E 482796.6141,EL787.8417,--
--
GT,PN1564,SW2218,ST550826000,EW2218,ET550826000
--HSDV:0.012, VSDV:0.025, STATUS:FIXED, SATS:10, PDOP:2.358, HDOP:1.200, VDOP:2.030
--DT07-16-2022
--TM11:00:43
GPS,PN1565,LA41.094334690520,LN20.472278461120,EL835.836000,--
--GS,PN1565,N 4557624.7016,E 482791.8908,EL792.2103,--

ГЕО ПРЕМЕР ИНЖЕНЕРИНГ

ул. Димитар Влахов бр. 22/6 Охрид

046 280 111 070 264 819 070 391 013

e-mail: geo_premer_inzenering@yahoo.com

--
GT,PN1565,SW2218,ST550863000,EW2218,ET55
0863000
--HSDV:0.013, VSDV:0.032, STATUS:FIXED,
SATS:9, PDOP:1.749, HDOP:1.100, VDOP:1.360
--DT07-16-2022
--TM11:01:20
GPS,PN1566,LA41.094343049720,LN20.4722411
68420,EL839.278000,--
--GS,PN1566,N 4557627.3012,E
482783.2043,EL795.6526,--
--
GT,PN1566,SW2218,ST551112000,EW2218,ET55
1112000
--HSDV:0.011, VSDV:0.023, STATUS:FIXED,
SATS:11, PDOP:1.606, HDOP:1.000, VDOP:1.257
--DT07-16-2022
--TM11:05:29
GPS,PN1567,LA41.094341795960,LN20.4722123
00560,EL841.114000,--
--GS,PN1567,N 4557626.9308,E
482776.4743,EL797.4889,--
--
GT,PN1567,SW2218,ST551130000,EW2218,ET55
1130000
--HSDV:0.011, VSDV:0.022, STATUS:FIXED,
SATS:10, PDOP:2.255, HDOP:1.200, VDOP:1.909
--DT07-16-2022
--TM11:05:47
GPS,PN1568,LA41.094341681780,LN20.4721992
47260,EL841.469000,--
--GS,PN1568,N 4557626.9030,E
482773.4315,EL797.8441,--
--
GT,PN1568,SW2218,ST551152000,EW2218,ET55
1152000
--HSDV:0.011, VSDV:0.024, STATUS:FIXED,
SATS:10, PDOP:1.664, HDOP:1.100, VDOP:1.248
--DT07-16-2022
--TM11:06:09
GPS,PN1569,LA41.094346680800,LN20.4721699
46320,EL841.749000,--
--GS,PN1569,N 4557628.4615,E
482766.6051,EL798.1245,--
--
GT,PN1569,SW2218,ST551181000,EW2218,ET55
1181000
--HSDV:0.011, VSDV:0.026, STATUS:FIXED,
SATS:8, PDOP:2.797, HDOP:1.400, VDOP:2.421
--DT07-16-2022
--TM11:06:39
GPS,PN1570,LA41.094337101500,LN20.4721461
21340,EL843.043000,--
--GS,PN1570,N 4557625.5203,E
482761.0444,EL799.4189,--
--
GT,PN1570,SW2218,ST551199000,EW2218,ET55
1199000
--HSDV:0.011, VSDV:0.027, STATUS:FIXED,
SATS:9, PDOP:4.309, HDOP:1.300, VDOP:4.108
--DT07-16-2022
--TM11:06:57
GPS,PN1571,LA41.094327485000,LN20.4721272
52360,EL844.431000,--
--GS,PN1571,N 4557622.5648,E
482756.6389,EL800.8073,--
--
GT,PN1571,SW2218,ST551228000,EW2218,ET55
1228000
--HSDV:0.011, VSDV:0.027, STATUS:FIXED,
SATS:8, PDOP:2.674, HDOP:1.300, VDOP:2.337
--DT07-16-2022
--TM11:07:25
GPS,PN1572,LA41.094321693980,LN20.4721039
47700,EL844.600000,--
--GS,PN1572,N 4557620.7917,E
482751.2022,EL800.9767,--
--
GT,PN1572,SW2218,ST551259000,EW2218,ET55
1259000
--HSDV:0.011, VSDV:0.025, STATUS:FIXED,
SATS:9, PDOP:2.657, HDOP:1.300, VDOP:2.317
--DT07-16-2022
--TM11:07:57
GPS,PN1573,LA41.094307738520,LN20.4720958
87360,EL846.322000,--
--GS,PN1573,N 4557616.4918,E
482749.3130,EL802.6989,--
--
GT,PN1573,SW2218,ST551284000,EW2218,ET55
1284000
--HSDV:0.011, VSDV:0.025, STATUS:FIXED,
SATS:9, PDOP:2.716, HDOP:1.300, VDOP:2.385
--DT07-16-2022
--TM11:08:21
GPS,PN1574,LA41.094303339860,LN20.4720674
67940,EL845.778000,--
--GS,PN1574,N 4557615.1511,E
482742.6850,EL802.1554,--
--
GT,PN1574,SW2218,ST551319000,EW2218,ET55
1319000
--HSDV:0.011, VSDV:0.025, STATUS:FIXED,
SATS:7, PDOP:2.762, HDOP:1.400, VDOP:2.381
--DT07-16-2022
--TM11:08:57
GPS,PN1575,LA41.094300408140,LN20.4720518
72440,EL845.539000,--
--GS,PN1575,N 4557614.2557,E
482739.0475,EL801.9167,--
--
GT,PN1575,SW2218,ST551344000,EW2218,ET55
1344000
--HSDV:0.011, VSDV:0.026, STATUS:FIXED,
SATS:9, PDOP:2.629, HDOP:1.300, VDOP:2.285
--DT07-16-2022
--TM11:09:21
GPS,PN1576,LA41.094304515920,LN20.4720298
23640,EL846.696000,--
--GS,PN1576,N 4557615.5352,E
482733.9110,EL803.0739,--
--
GT,PN1576,SW2218,ST551364000,EW2218,ET55
1364000
--HSDV:0.012, VSDV:0.028, STATUS:FIXED,
SATS:7, PDOP:6.619, HDOP:1.400, VDOP:6.469
--DT07-16-2022
--TM11:09:41
GPS,PN1577,LA41.094297933920,LN20.4720143
64280,EL848.021000,--
--GS,PN1577,N 4557613.5138,E
482730.3025,EL804.3992,--
--
GT,PN1577,SW2218,ST551445000,EW2218,ET55
1445000
--HSDV:0.015, VSDV:0.033, STATUS:FIXED,
SATS:6, PDOP:3.348, HDOP:2.400, VDOP:2.334
--DT07-16-2022
--TM11:11:03
GPS,PN1578,LA41.094321405320,LN20.4719892
79420,EL846.039000,--
--GS,PN1578,N 4557620.7676,E
482724.4727,EL802.4174,--
--
GT,PN1578,SW2218,ST551511000,EW2218,ET55
1511000
--HSDV:0.015, VSDV:0.036, STATUS:FIXED,
SATS:7, PDOP:2.699, HDOP:1.400, VDOP:2.308
--DT07-16-2022
--TM11:12:09
GPS,PN1579,LA41.094295598300,LN20.4719656
43920,EL850.637000,--
--GS,PN1579,N 4557612.8211,E
482718.9441,EL807.0159,--
--
GT,PN1579,SW2218,ST551550000,EW2218,ET55
1550000
--HSDV:0.016, VSDV:0.038, STATUS:FIXED,
SATS:7, PDOP:2.739, HDOP:1.500, VDOP:2.292
--DT07-16-2022
--TM11:12:47
GPS,PN1580,LA41.094281536040,LN20.4718752
24940,EL851.662000,--
--GS,PN1580,N 4557608.5349,E
482697.8568,EL808.0424,--
--
GT,PN1580,SW2218,ST552449000,EW2218,ET55
2449000
--HSDV:0.010, VSDV:0.016, STATUS:FIXED,
SATS:10, PDOP:1.743, HDOP:1.000, VDOP:1.427
--DT07-16-2022
--TM11:27:47
GPS,PN1581,LA41.094260791400,LN20.4718465
04620,EL853.135000,--
--GS,PN1581,N 4557602.1526,E
482691.1465,EL809.5160,--
--
GT,PN1581,SW2218,ST552507000,EW2218,ET55
2507000
--HSDV:0.010, VSDV:0.016, STATUS:FIXED,
SATS:9, PDOP:1.795, HDOP:1.100, VDOP:1.419
--DT07-16-2022
--TM11:28:45
GPS,PN1582,LA41.094256431080,LN20.4718193
03020,EL852.896000,--
--GS,PN1582,N 4557600.8231,E
482684.8024,EL809.2775,--
--
GT,PN1582,SW2218,ST552520000,EW2218,ET55
2520000
--HSDV:0.010, VSDV:0.016, STATUS:FIXED,
SATS:10, PDOP:1.734, HDOP:1.000, VDOP:1.417
--DT07-16-2022
--TM11:28:57
GPS,PN1583,LA41.094252129080,LN20.4717907
05880,EL850.977000,--
--GS,PN1583,N 4557599.5123,E
482678.1330,EL807.3591,--
--
GT,PN1583,SW2218,ST552538000,EW2218,ET55
2538000
--HSDV:0.010, VSDV:0.016, STATUS:FIXED,
SATS:10, PDOP:1.733, HDOP:1.000, VDOP:1.415
--DT07-16-2022
--TM11:29:15
GPS,PN1584,LA41.094252255500,LN20.4717637
81780,EL853.740000,--
--GS,PN1584,N 4557599.5667,E
482671.8572,EL810.1224,--
--
GT,PN1584,SW2218,ST552571000,EW2218,ET55
2571000
--HSDV:0.011, VSDV:0.017, STATUS:FIXED,
SATS:8, PDOP:1.788, HDOP:1.100, VDOP:1.410
--DT07-16-2022
--TM11:29:49
GPS,PN1585,LA41.094249947660,LN20.4717275
16040,EL853.629000,--
--GS,PN1585,N 4557598.8754,E
482663.4018,EL810.0119,--
--
GT,PN1585,SW2218,ST552630000,EW2218,ET55
2630000
--HSDV:0.011, VSDV:0.017, STATUS:FIXED,
SATS:8, PDOP:1.942, HDOP:1.100, VDOP:1.601
--DT07-16-2022
--TM11:30:47
GPS,PN1586,LA41.094222821420,LN20.4717552
86440,EL858.031000,--
--GS,PN1586,N 4557590.4928,E
482669.8551,EL814.4136,--
--
GT,PN1586,SW2218,ST552688000,EW2218,ET55
2688000
--HSDV:0.011, VSDV:0.017, STATUS:FIXED,
SATS:8, PDOP:1.933, HDOP:1.100, VDOP:1.590
--DT07-16-2022
--TM11:31:45
GPS,PN1587,LA41.094202961960,LN20.4717456
35980,EL860.877000,--
--GS,PN1587,N 4557584.3728,E
482667.5908,EL817.2599,--
--
GT,PN1587,SW2218,ST552707000,EW2218,ET55
2707000
--HSDV:0.011, VSDV:0.017, STATUS:FIXED,
SATS:8, PDOP:1.942, HDOP:1.100, VDOP:1.600
--DT07-16-2022

ГЕО ПРЕМЕР ИНЖЕНЕРИНГ

ул. Димитар Влахов бр. 22/6 Охрид

046 280 111 070 264 819 070 391 013

e-mail: geo_premer_inzenering@yahoo.com

--TM11:32:04
GPS,PN1588,LA41.094182902280,LN20.4717782
30260,EL860.834000,--
--GS,PN1588,N 4557578.1669,E
482675.1736,EL817.2166,--
--
GT,PN1588,SW2218,ST552729000,EW2218,ET55
2729000
--HSDV:0.011, VSDV:0.017, STATUS:FIXED,
SATS:8, PDOP:1.926, HDOP:1.100, VDOP:1.581
--DT07-16-2022
--TM11:32:27
GPS,PN1589,LA41.094191596400,LN20.4717325
62700,EL861.741000,--
--GS,PN1589,N 4557580.8746,E
482664.5349,EL818.1242,--
--
GT,PN1589,SW2218,ST552751000,EW2218,ET55
2751000
--HSDV:0.011, VSDV:0.017, STATUS:FIXED,
SATS:8, PDOP:1.923, HDOP:1.100, VDOP:1.577
--DT07-16-2022
--TM11:32:49
GPS,PN1590,LA41.094172031780,LN20.4717413
51980,EL862.415000,--
--GS,PN1590,N 4557574.8350,E
482666.5690,EL818.7982,--
--
GT,PN1590,SW2218,ST552761000,EW2218,ET55
2761000
--HSDV:0.011, VSDV:0.017, STATUS:FIXED,
SATS:8, PDOP:1.921, HDOP:1.100, VDOP:1.575
--DT07-16-2022
--TM11:32:59
GPS,PN1591,LA41.094166494200,LN20.4716996
53240,EL863.784000,--
--GS,PN1591,N 4557573.1507,E
482656.8448,EL820.1679,--
--
GT,PN1591,SW2218,ST552777000,EW2218,ET55
2777000
--HSDV:0.011, VSDV:0.017, STATUS:FIXED,
SATS:8, PDOP:1.919, HDOP:1.100, VDOP:1.572
--DT07-16-2022
--TM11:33:15
GPS,PN1592,LA41.094183579560,LN20.4716771
16340,EL863.649000,--
--GS,PN1592,N 4557578.4334,E
482651.6042,EL820.0330,--
--
GT,PN1592,SW2218,ST552789000,EW2218,ET55
2789000
--HSDV:0.011, VSDV:0.017, STATUS:FIXED,
SATS:8, PDOP:1.917, HDOP:1.100, VDOP:1.570
--DT07-16-2022
--TM11:33:27
GPS,PN1593,LA41.094150412700,LN20.4716541
81760,EL865.216000,--
--GS,PN1593,N 4557568.2163,E
482646.2332,EL821.6007,--
--
GT,PN1593,SW2218,ST552805000,EW2218,ET55
2805000
--HSDV:0.011, VSDV:0.017, STATUS:FIXED,
SATS:8, PDOP:1.915, HDOP:1.100, VDOP:1.567
--DT07-16-2022
--TM11:33:43
GPS,PN1594,LA41.094163395440,LN20.4716213
41060,EL866.149000,--
--GS,PN1594,N 4557572.2395,E
482638.5878,EL822.5340,--
--
GT,PN1594,SW2218,ST552818000,EW2218,ET55
2818000
--HSDV:0.011, VSDV:0.017, STATUS:FIXED,
SATS:8, PDOP:1.912, HDOP:1.100, VDOP:1.564
--DT07-16-2022
--TM11:33:55
GPS,PN1595,LA41.094146330360,LN20.4716193
07960,EL866.696000,--
--GS,PN1595,N 4557566.9770,E
482638.1010,EL823.0812,--
--
GT,PN1595,SW2218,ST552827000,EW2218,ET55
2827000
--HSDV:0.011, VSDV:0.017, STATUS:FIXED,
SATS:8, PDOP:2.419, HDOP:1.100, VDOP:2.154
--DT07-16-2022
--TM11:34:05
GPS,PN1596,LA41.094144955760,LN20.4715793
79220,EL867.597000,--
--GS,PN1596,N 4557566.5757,E
482628.7925,EL823.9828,--
--
GT,PN1596,SW2218,ST552841000,EW2218,ET55
2841000
--HSDV:0.011, VSDV:0.017, STATUS:FIXED,
SATS:8, PDOP:1.908, HDOP:1.100, VDOP:1.559
--DT07-16-2022
--TM11:34:19
GPS,PN1597,LA41.094161822600,LN20.4715647
06580,EL867.429000,--
--GS,PN1597,N 4557571.7866,E
482625.3850,EL823.8148,--
--
GT,PN1597,SW2218,ST552852000,EW2218,ET55
2852000
--HSDV:0.011, VSDV:0.017, STATUS:FIXED,
SATS:7, PDOP:2.167, HDOP:1.100, VDOP:1.867
--DT07-16-2022
--TM11:34:29
GPS,PN1598,LA41.094138257480,LN20.4715294
92340,EL869.165000,--
--GS,PN1598,N 4557564.5381,E
482617.1587,EL825.5516,--
--
GT,PN1598,SW2218,ST552867000,EW2218,ET55
2867000
--HSDV:0.011, VSDV:0.017, STATUS:FIXED,
SATS:8, PDOP:2.164, HDOP:1.100, VDOP:1.863
--DT07-16-2022
--TM11:34:44
GPS,PN1599,LA41.094169648640,LN20.4715214
33920,EL868.699000,--
--GS,PN1599,N 4557574.2252,E
482615.3039,EL825.0854,--
--
GT,PN1599,SW2218,ST552880000,EW2218,ET55
2880000
--HSDV:0.011, VSDV:0.017, STATUS:FIXED,
SATS:8, PDOP:1.902, HDOP:1.100, VDOP:1.552
--DT07-16-2022
--TM11:34:56
GPS,PN1600,LA41.094140910740,LN20.4715127
70400,EL869.385000,--
--GS,PN1600,N 4557565.3661,E
482613.2628,EL825.7718,--
--
GT,PN1600,SW2218,ST552895000,EW2218,ET55
2895000
--HSDV:0.011, VSDV:0.017, STATUS:FIXED,
SATS:8, PDOP:1.900, HDOP:1.100, VDOP:1.549
--DT07-16-2022
--TM11:35:12
GPS,PN1601,LA41.094160207460,LN20.4714982
43380,EL869.200000,--
--GS,PN1601,N 4557571.3264,E
482609.8910,EL825.5868,--
--
GT,PN1601,SW2218,ST552908000,EW2218,ET55
2908000
--HSDV:0.011, VSDV:0.017, STATUS:FIXED,
SATS:8, PDOP:1.898, HDOP:1.100, VDOP:1.547
--DT07-16-2022
--TM11:35:25
GPS,PN1602,LA41.094150642140,LN20.4714653
17840,EL870.586000,--
--GS,PN1602,N 4557568.3948,E
482602.2088,EL826.9734,--
--
GT,PN1602,SW2218,ST552928000,EW2218,ET55
2928000
--HSDV:0.011, VSDV:0.019, STATUS:FIXED,
SATS:6, PDOP:3.213, HDOP:1.700, VDOP:2.727
--DT07-16-2022
--TM11:35:44
GPS,PN1603,LA41.094135070760,LN20.4714622
36360,EL871.416000,--
--GS,PN1603,N 4557563.5936,E
482601.4789,EL827.8036,--
--
GT,PN1603,SW2218,ST552937000,EW2218,ET55
2937000
--HSDV:0.011, VSDV:0.017, STATUS:FIXED,
SATS:8, PDOP:1.893, HDOP:1.100, VDOP:1.541
--DT07-16-2022
--TM11:35:55
GPS,PN1604,LA41.094148711940,LN20.4714383
03800,EL871.462000,--
--GS,PN1604,N 4557567.8149,E
482595.9104,EL827.8498,--
--
GT,PN1604,SW2218,ST552949000,EW2218,ET55
2949000
--HSDV:0.011, VSDV:0.017, STATUS:FIXED,
SATS:8, PDOP:1.892, HDOP:1.100, VDOP:1.539
--DT07-16-2022
--TM11:36:07
GPS,PN1605,LA41.094138910700,LN20.4714356
83840,EL872.157000,--
--GS,PN1605,N 4557564.7932,E
482595.2923,EL828.5449,--
--
GT,PN1605,SW2218,ST552956000,EW2218,ET55
2956000
--HSDV:0.011, VSDV:0.017, STATUS:FIXED,
SATS:8, PDOP:1.890, HDOP:1.100, VDOP:1.537
--DT07-16-2022
--TM11:36:13
GPS,PN1606,LA41.094148075760,LN20.4714064
69060,EL873.126000,--
--GS,PN1606,N 4557567.6369,E
482588.4892,EL829.5142,--
--
GT,PN1606,SW2218,ST552967000,EW2218,ET55
2967000
--HSDV:0.011, VSDV:0.018, STATUS:FIXED,
SATS:7, PDOP:2.456, HDOP:1.700, VDOP:1.772
--DT07-16-2022
--TM11:36:25
GPS,PN1607,LA41.094135604820,LN20.4714028
08940,EL874.034000,--
--GS,PN1607,N 4557563.7923,E
482587.6267,EL830.4223,--
--
GT,PN1607,SW2218,ST552978000,EW2218,ET55
2978000
--HSDV:0.011, VSDV:0.017, STATUS:FIXED,
SATS:8, PDOP:1.887, HDOP:1.100, VDOP:1.533
--DT07-16-2022
--TM11:36:35
GPS,PN1608,LA41.094145267580,LN20.4713751
94540,EL874.924000,--
--GS,PN1608,N 4557566.7886,E
482581.1970,EL831.3126,--
--
GT,PN1608,SW2218,ST552991000,EW2218,ET55
2991000
--HSDV:0.011, VSDV:0.017, STATUS:FIXED,
SATS:8, PDOP:1.884, HDOP:1.100, VDOP:1.530
--DT07-16-2022
--TM11:36:48
GPS,PN1609,LA41.094129752420,LN20.4713857
05400,EL875.572000,--
--GS,PN1609,N 4557561.9970,E
482583.6354,EL831.9606,--
--
GT,PN1609,SW2218,ST553003000,EW2218,ET55
3003000
--HSDV:0.011, VSDV:0.017, STATUS:FIXED,
SATS:8, PDOP:1.883, HDOP:1.100, VDOP:1.528
--DT07-16-2022
--TM11:37:01
GPS,PN1610,LA41.094118037360,LN20.4713437
52320,EL877.505000,--
--GS,PN1610,N 4557558.4076,E
482573.8473,EL833.8943,--

ГЕО ПРЕМЕР ИНЖЕНЕРИНГ

ул. Димитар Влахов бр. 22/6 Охрид

046 280 111 070 264 819 070 391 013

e-mail: geo_premer_inzenering@yahoo.com

--
GT,PN1610,SW2218,ST553021000,EW2218,ET553021000
--HSDV:0.011, VSDV:0.017, STATUS:FIXED, SATS:8, PDOP:1.880, HDOP:1.100, VDOP:1.525
--DT07-16-2022
--TM11:37:18
GPS,PN1611,LA41.094139620680,LN20.471310677800,EL878.285000,--
--GS,PN1611,N 4557565.0838,E 482566.1538,EL834.6745,--
--
GT,PN1611,SW2218,ST553034000,EW2218,ET553034000
--HSDV:0.011, VSDV:0.017, STATUS:FIXED, SATS:8, PDOP:1.879, HDOP:1.100, VDOP:1.523
--DT07-16-2022
--TM11:37:31
GPS,PN1612,LA41.094170513300,LN20.471324505760,EL877.015000,--
--GS,PN1612,N 4557574.6046,E 482569.4004,EL833.4040,--
--
GT,PN1612,SW2218,ST553047000,EW2218,ET553047000
--HSDV:0.011, VSDV:0.017, STATUS:FIXED, SATS:8, PDOP:1.876, HDOP:1.100, VDOP:1.520
--DT07-16-2022
--TM11:37:45
GPS,PN1613,LA41.094194005880,LN20.471300373880,EL877.732000,--
--GS,PN1613,N 4557581.8646,E 482563.7930,EL834.1210,--
--
GT,PN1613,SW2218,ST553063000,EW2218,ET553063000
--HSDV:0.011, VSDV:0.017, STATUS:FIXED, SATS:8, PDOP:1.874, HDOP:1.100, VDOP:1.517
--DT07-16-2022
--TM11:38:01
GPS,PN1614,LA41.094205415000,LN20.471275392340,EL878.976000,--D
--GS,PN1614,N 4557585.3981,E 482557.9784,EL835.3652,--D
--
GT,PN1614,SW2218,ST553088000,EW2218,ET553088000
--HSDV:0.011, VSDV:0.017, STATUS:FIXED, SATS:8, PDOP:1.870, HDOP:1.100, VDOP:1.512
--DT07-16-2022
--TM11:38:25
GPS,PN1615,LA41.094223865360,LN20.471234792680,EL879.867000,--D
--GS,PN1615,N 4557591.1123,E 482548.5285,EL836.2566,--D
--
GT,PN1615,SW2218,ST553103000,EW2218,ET553103000
--HSDV:0.011, VSDV:0.017, STATUS:FIXED, SATS:8, PDOP:1.867, HDOP:1.100, VDOP:1.509
--DT07-16-2022
--TM11:38:41
GPS,PN1616,LA41.094252124220,LN20.471202107980,EL880.968000,--D
--GS,PN1616,N 4557599.8474,E 482540.9311,EL837.3577,--D
--
GT,PN1616,SW2218,ST553120000,EW2218,ET553120000
--HSDV:0.011, VSDV:0.017, STATUS:FIXED, SATS:7, PDOP:2.107, HDOP:1.100, VDOP:1.797
--DT07-16-2022
--TM11:38:57
GPS,PN1617,LA41.094266926820,LN20.471180534800,EL881.339000,--D
--GS,PN1617,N 4557604.4256,E 482535.9136,EL837.7288,--D
--
GT,PN1617,SW2218,ST553137000,EW2218,ET553137000
--HSDV:0.011, VSDV:0.017, STATUS:FIXED, SATS:8, PDOP:1.863, HDOP:1.100, VDOP:1.503
--DT07-16-2022
--TM11:39:15
GPS,PN1618,LA41.094226874060,LN20.471194411000,EL881.424000,--D
--GS,PN1618,N 4557592.0635,E 482539.1178,EL837.8141,--D
--
GT,PN1618,SW2218,ST553168000,EW2218,ET553168000
--HSDV:0.011, VSDV:0.017, STATUS:FIXED, SATS:8, PDOP:1.858, HDOP:1.100, VDOP:1.497
--DT07-16-2022
--TM11:39:45
GPS,PN1619,LA41.094203337440,LN20.471236090540,EL880.535000,--D
--GS,PN1619,N 4557584.7798,E 482548.8156,EL836.9248,--D
--
GT,PN1619,SW2218,ST553181000,EW2218,ET553181000
--HSDV:0.011, VSDV:0.017, STATUS:FIXED, SATS:8, PDOP:1.856, HDOP:1.100, VDOP:1.495
--DT07-16-2022
--TM11:39:59
GPS,PN1620,LA41.094168177140,LN20.471292935560,EL878.843000,--D
--GS,PN1620,N 4557573.9021,E 482562.0397,EL835.2324,--D
--
GT,PN1620,SW2218,ST553201000,EW2218,ET553201000
--HSDV:0.011, VSDV:0.017, STATUS:FIXED, SATS:8, PDOP:1.854, HDOP:1.100, VDOP:1.492
--DT07-16-2022
--TM11:40:18
GPS,PN1621,LA41.094138540800,LN20.471345806660,EL877.131000,--D
--GS,PN1621,N 4557564.7306,E 482574.3416,EL833.5200,--D
--
GT,PN1621,SW2218,ST553218000,EW2218,ET553218000
--HSDV:0.011, VSDV:0.017, STATUS:FIXED, SATS:8, PDOP:1.850, HDOP:1.100, VDOP:1.488
--DT07-16-2022
--TM11:40:35
GPS,PN1622,LA41.094131106800,LN20.471396102560,EL875.110000,--D
--GS,PN1622,N 4557562.4088,E 482586.0600,EL831.4984,--D
--
GT,PN1622,SW2218,ST553232000,EW2218,ET553232000
--HSDV:0.011, VSDV:0.017, STATUS:FIXED, SATS:8, PDOP:1.849, HDOP:1.100, VDOP:1.486
--DT07-16-2022
--TM11:40:49
GPS,PN1623,LA41.094119986820,LN20.471434006420,EL874.295000,--D
--GS,PN1623,N 4557558.9572,E 482594.8871,EL830.6830,--D
--
GT,PN1623,SW2218,ST553245000,EW2218,ET553245000
--HSDV:0.011, VSDV:0.017, STATUS:FIXED, SATS:8, PDOP:1.846, HDOP:1.100, VDOP:1.483
--DT07-16-2022
--TM11:41:03
GPS,PN1624,LA41.094108451160,LN20.471484336520,EL872.668000,--D
--GS,PN1624,N 4557555.3703,E 482606.6105,EL829.0555,--D
--
GT,PN1624,SW2218,ST553263000,EW2218,ET553263000
--HSDV:0.011, VSDV:0.017, STATUS:FIXED, SATS:8, PDOP:1.844, HDOP:1.100, VDOP:1.480
--DT07-16-2022
--TM11:41:21
GPS,PN1625,LA41.094120243560,LN20.471531673280,EL870.997000,--D
--GS,PN1625,N 4557558.9806,E 482617.6537,EL827.3837,--D
--
GT,PN1625,SW2218,ST553279000,EW2218,ET553279000
--HSDV:0.011, VSDV:0.016, STATUS:FIXED, SATS:9, PDOP:1.784, HDOP:1.000, VDOP:1.477
--DT07-16-2022
--TM11:41:37
GPS,PN1626,LA41.094127434080,LN20.471596878880,EL868.501000,--D
--GS,PN1626,N 4557561.1613,E 482632.8586,EL824.8867,--D
--
GT,PN1626,SW2218,ST553300000,EW2218,ET553300000
--HSDV:0.011, VSDV:0.016, STATUS:FIXED, SATS:9, PDOP:1.611, HDOP:1.000, VDOP:1.263
--DT07-16-2022
--TM11:41:57
GPS,PN1627,LA41.094138081380,LN20.471653050460,EL866.304000,--D
--GS,PN1627,N 4557564.4134,E 482645.9603,EL822.6888,--D
--
GT,PN1627,SW2218,ST553317000,EW2218,ET553317000
--HSDV:0.011, VSDV:0.016, STATUS:FIXED, SATS:9, PDOP:1.610, HDOP:1.000, VDOP:1.262
--DT07-16-2022
--TM11:42:15
GPS,PN1628,LA41.094154530560,LN20.471727511720,EL864.461000,--D
--GS,PN1628,N 4557569.4447,E 482663.3298,EL820.8446,--D
--
GT,PN1628,SW2218,ST553339000,EW2218,ET553339000
--HSDV:0.011, VSDV:0.016, STATUS:FIXED, SATS:9, PDOP:1.609, HDOP:1.000, VDOP:1.260
--DT07-16-2022
--TM11:42:36
GPS,PN1629,LA41.094165695540,LN20.471773920820,EL861.742000,--D
--GS,PN1629,N 4557572.8621,E 482674.1561,EL818.1248,--D
--
GT,PN1629,SW2218,ST553357000,EW2218,ET553357000
--HSDV:0.021, VSDV:0.029, STATUS:FIXED, SATS:9, PDOP:1.786, HDOP:1.000, VDOP:1.480
--DT07-16-2022
--TM11:42:55
GPS,PN1630,LA41.094173019920,LN20.471822086360,EL859.427000,--D
--GS,PN1630,N 4557575.0938,E 482685.3891,EL815.8091,--D
--
GT,PN1630,SW2218,ST553373000,EW2218,ET553373000
--HSDV:0.021, VSDV:0.030, STATUS:FIXED, SATS:9, PDOP:1.607, HDOP:1.000, VDOP:1.258
--DT07-16-2022
--TM11:43:11
GPS,PN1631,LA41.094195416180,LN20.471837220760,EL858.027000,--D
--GS,PN1631,N 4557581.9932,E 482688.9337,EL814.4087,--D
--
GT,PN1631,SW2218,ST553385000,EW2218,ET553385000
--HSDV:0.018, VSDV:0.026, STATUS:FIXED, SATS:8, PDOP:1.826, HDOP:1.100, VDOP:1.458
--DT07-16-2022
--TM11:43:23
GPS,PN1632,LA41.094192978140,LN20.471845070020,EL858.382000,--D
--GS,PN1632,N 4557581.2368,E 482690.7615,EL814.7636,--D
--
GT,PN1632,SW2218,ST553393000,EW2218,ET553393000
--HSDV:0.016, VSDV:0.023, STATUS:FIXED, SATS:9, PDOP:1.767, HDOP:1.000, VDOP:1.457
--DT07-16-2022

ГЕО ПРЕМЕР ИНЖЕНЕРИНГ

ул. Димитар Влахов бр. 22/6 Охрид

046 280 111 070 264 819 070 391 013

e-mail: geo_premer_inzenering@yahoo.com

--TM11:43:31
GPS,PN1633,LA41.094203273240,LN20.4718680
04960,EL857.359000,--D
--GS,PN1633,N 4557584.3992,E
482696.1154,EL813.7402,--D
--
GT,PN1633,SW2218,ST553404000,EW2218,ET55
3404000
--HSDV:0.017, VSDV:0.024, STATUS:FIXED,
SATS:9, PDOP:1.605, HDOP:1.000, VDOP:1.256
--DT07-16-2022
--TM11:43:41
GPS,PN1634,LA41.094212911460,LN20.4718708
07200,EL856.613000,--D
--GS,PN1634,N 4557587.3705,E
482696.7758,EL812.9940,--D
--
GT,PN1634,SW2218,ST553414000,EW2218,ET55
3414000
--HSDV:0.016, VSDV:0.023, STATUS:FIXED,
SATS:9, PDOP:1.605, HDOP:1.000, VDOP:1.255
--DT07-16-2022
--TM11:43:51
GPS,PN1635,LA41.094202689740,LN20.4718927
08400,EL856.400000,--D
--GS,PN1635,N 4557584.2052,E
482701.8734,EL812.7808,--D
--
GT,PN1635,SW2218,ST553425000,EW2218,ET55
3425000
--HSDV:0.018, VSDV:0.024, STATUS:FIXED,
SATS:9, PDOP:1.604, HDOP:1.000, VDOP:1.254
--DT07-16-2022
--TM11:44:01
GPS,PN1636,LA41.094193874180,LN20.4718758
08560,EL857.367000,--D
--GS,PN1636,N 4557581.4957,E
482697.9274,EL813.7481,--D
--
GT,PN1636,SW2218,ST553435000,EW2218,ET55
3435000
--HSDV:0.018, VSDV:0.024, STATUS:FIXED,
SATS:9, PDOP:1.604, HDOP:1.000, VDOP:1.254
--DT07-16-2022
--TM11:44:13
GPS,PN1637,LA41.094193694660,LN20.4718514
16820,EL858.217000,--D
--GS,PN1637,N 4557581.4542,E
482692.2415,EL814.5985,--D
--
GT,PN1637,SW2218,ST553448000,EW2218,ET55
3448000
--HSDV:0.016, VSDV:0.023, STATUS:FIXED,
SATS:9, PDOP:1.603, HDOP:1.000, VDOP:1.253
--DT07-16-2022
--TM11:44:25
GPS,PN1638,LA41.094178348220,LN20.4718604
24680,EL858.821000,--D
--GS,PN1638,N 4557576.7155,E
482694.3298,EL815.2025,--D
--
GT,PN1638,SW2218,ST553457000,EW2218,ET55
3457000
--HSDV:0.018, VSDV:0.025, STATUS:FIXED,
SATS:9, PDOP:1.602, HDOP:1.000, VDOP:1.252
--DT07-16-2022
--TM11:44:33
GPS,PN1639,LA41.094152893520,LN20.4718376
36560,EL860.341000,--D
--GS,PN1639,N 4557568.8771,E
482688.9988,EL816.7231,--D
--
GT,PN1639,SW2218,ST553472000,EW2218,ET55
3472000
--HSDV:0.015, VSDV:0.021, STATUS:FIXED,
SATS:8, PDOP:1.666, HDOP:1.100, VDOP:1.251
--DT07-16-2022
--TM11:44:49
GPS,PN1640,LA41.094156136220,LN20.4718137
12820,EL860.636000,--D
--GS,PN1640,N 4557569.8909,E
482683.4246,EL817.0184,--D
--
GT,PN1640,SW2218,ST553487000,EW2218,ET55
3487000
--HSDV:0.016, VSDV:0.022, STATUS:FIXED,
SATS:8, PDOP:1.813, HDOP:1.100, VDOP:1.441
--DT07-16-2022
--TM11:45:03
GPS,PN1641,LA41.094166480340,LN20.4717723
15700,EL861.774000,--D
--GS,PN1641,N 4557573.1050,E
482673.7826,EL818.1569,--D
--
GT,PN1641,SW2218,ST553504000,EW2218,ET55
3504000
--HSDV:0.014, VSDV:0.019, STATUS:FIXED,
SATS:9, PDOP:1.600, HDOP:1.000, VDOP:1.249
--DT07-16-2022
--TM11:45:21
GPS,PN1642,LA41.094155784380,LN20.4717405
57220,EL863.862000,--D
--GS,PN1642,N 4557569.8240,E
482666.3716,EL820.2454,--D
--
GT,PN1642,SW2218,ST553520000,EW2218,ET55
3520000
--HSDV:0.012, VSDV:0.016, STATUS:FIXED,
SATS:7, PDOP:2.426, HDOP:1.500, VDOP:1.907
--DT07-16-2022
--TM11:45:37
GPS,PN1643,LA41.094149502380,LN20.4717133
69720,EL865.037000,--
--GS,PN1643,N 4557567.9018,E
482660.0295,EL821.4208,--
--
GT,PN1643,SW2218,ST553551000,EW2218,ET55
3551000
--HSDV:0.012, VSDV:0.016, STATUS:FIXED,
SATS:9, PDOP:1.598, HDOP:1.000, VDOP:1.246
--DT07-16-2022
--TM11:46:09
GPS,PN1644,LA41.094124324700,LN20.4717163
81300,EL866.543000,--
--GS,PN1644,N 4557560.1342,E
482660.7127,EL822.9270,--
--
GT,PN1644,SW2218,ST553564000,EW2218,ET55
3564000
--HSDV:0.012, VSDV:0.016, STATUS:FIXED,
SATS:8, PDOP:1.661, HDOP:1.100, VDOP:1.245
--DT07-16-2022
--TM11:46:21
GPS,PN1645,LA41.094108140480,LN20.4717200
07400,EL866.748000,--
--GS,PN1645,N 4557555.1402,E
482661.5458,EL823.1321,--
--
GT,PN1645,SW2218,ST553574000,EW2218,ET55
3574000
--HSDV:0.012, VSDV:0.016, STATUS:FIXED,
SATS:8, PDOP:1.661, HDOP:1.100, VDOP:1.244
--DT07-16-2022
--TM11:46:30
GPS,PN1646,LA41.094095185220,LN20.4717330
35620,EL867.207000,--
--GS,PN1646,N 4557551.1368,E
482664.5730,EL823.5911,--
--
GT,PN1646,SW2218,ST553582000,EW2218,ET55
3582000
--HSDV:0.012, VSDV:0.016, STATUS:FIXED,
SATS:8, PDOP:1.800, HDOP:1.100, VDOP:1.425
--DT07-16-2022
--TM11:46:39
GPS,PN1647,LA41.094082713260,LN20.4716966
76400,EL868.417000,--
--GS,PN1647,N 4557547.3105,E
482656.0882,EL824.8017,--
--
GT,PN1647,SW2218,ST553596000,EW2218,ET55
3596000
--HSDV:0.012, VSDV:0.017, STATUS:FIXED,
SATS:9, PDOP:1.643, HDOP:1.000, VDOP:1.304
--DT07-16-2022
--TM11:46:53
GPS,PN1648,LA41.094095033600,LN20.4716802
65860,EL868.601000,--
--GS,PN1648,N 4557551.1200,E
482652.2721,EL824.9858,--
--
GT,PN1648,SW2218,ST553607000,EW2218,ET55
3607000
--HSDV:0.013, VSDV:0.017, STATUS:FIXED,
SATS:7, PDOP:2.293, HDOP:1.800, VDOP:1.421
--DT07-16-2022
--TM11:47:04
GPS,PN1649,LA41.094064889840,LN20.4716565
92620,EL869.668000,--
--GS,PN1649,N 4557541.8358,E
482646.7312,EL826.0535,--
--
GT,PN1649,SW2218,ST553622000,EW2218,ET55
3622000
--HSDV:0.012, VSDV:0.016, STATUS:FIXED,
SATS:8, PDOP:1.658, HDOP:1.100, VDOP:1.241
--DT07-16-2022
--TM11:47:19
GPS,PN1650,LA41.094076965740,LN20.4716406
62800,EL869.873000,--
--GS,PN1650,N 4557545.5696,E
482643.0270,EL826.2586,--
--
GT,PN1650,SW2218,ST553631000,EW2218,ET55
3631000
--HSDV:0.012, VSDV:0.016, STATUS:FIXED,
SATS:9, PDOP:1.593, HDOP:1.000, VDOP:1.240
--DT07-16-2022
--TM11:47:29
GPS,PN1651,LA41.094103889360,LN20.4715941
36700,EL870.314000,--
--GS,PN1651,N 4557553.9006,E
482632.2018,EL826.7000,--
--
GT,PN1651,SW2218,ST553651000,EW2218,ET55
3651000
--HSDV:0.012, VSDV:0.016, STATUS:FIXED,
SATS:9, PDOP:1.591, HDOP:1.000, VDOP:1.238
--DT07-16-2022
--TM11:47:48
GPS,PN1652,LA41.094043684820,LN20.4715967
01760,EL871.543000,--
--GS,PN1652,N 4557535.3293,E
482632.7545,EL827.9296,--
--
GT,PN1652,SW2218,ST553678000,EW2218,ET55
3678000
--HSDV:0.012, VSDV:0.016, STATUS:FIXED,
SATS:9, PDOP:1.591, HDOP:1.000, VDOP:1.237
--DT07-16-2022
--TM11:48:14
GPS,PN1653,LA41.094063522800,LN20.4715814
64520,EL871.713000,--
--GS,PN1653,N 4557541.4569,E
482629.2176,EL828.0996,--
--
GT,PN1653,SW2218,ST553687000,EW2218,ET55
3687000
--HSDV:0.013, VSDV:0.017, STATUS:FIXED,
SATS:8, PDOP:1.788, HDOP:1.100, VDOP:1.409
--DT07-16-2022
--TM11:48:25
GPS,PN1654,LA41.094032137040,LN20.4715467
86620,EL872.845000,--
--GS,PN1654,N 4557531.7959,E
482621.1104,EL829.2324,--
--
GT,PN1654,SW2218,ST553705000,EW2218,ET55
3705000
--HSDV:0.012, VSDV:0.016, STATUS:FIXED,
SATS:8, PDOP:1.654, HDOP:1.100, VDOP:1.235
--DT07-16-2022
--TM11:48:43
GPS,PN1655,LA41.094045943100,LN20.4715357
77520,EL872.980000,--
--GS,PN1655,N 4557536.0606,E
482618.5545,EL829.3674,--

ГЕО ПРЕМЕР ИНЖЕНЕРИНГ

ул. Димитар Влахов бр. 22/6 Охрид

046 280 111 070 264 819 070 391 013

e-mail: geo_premer_inzenering@yahoo.com

--
GT,PN1655,SW2218,ST553717000,EW2218,ET553717000
--HSDV:0.012, VSDV:0.016, STATUS:FIXED, SATS:8, PDOP:1.784, HDOP:1.100, VDOP:1.404
--DT07-16-2022
--TM11:48:55
GPS,PN1656,LA41.094041217440,LN20.471491900960,EL873.950000,--
--GS,PN1656,N 4557534.6280,E 482608.3232,EL830.3381,--
--
GT,PN1656,SW2218,ST553733000,EW2218,ET553733000
--HSDV:0.012, VSDV:0.016, STATUS:FIXED, SATS:8, PDOP:1.781, HDOP:1.100, VDOP:1.401
--DT07-16-2022
--TM11:49:11
GPS,PN1657,LA41.094025140920,LN20.471494221340,EL874.606000,--
--GS,PN1657,N 4557529.6679,E 482608.8520,EL830.9943,--
--
GT,PN1657,SW2218,ST553744000,EW2218,ET553744000
--HSDV:0.012, VSDV:0.016, STATUS:FIXED, SATS:8, PDOP:1.780, HDOP:1.100, VDOP:1.400
--DT07-16-2022
--TM11:49:21
GPS,PN1658,LA41.094022894460,LN20.471448949600,EL876.185000,--
--GS,PN1658,N 4557529.0009,E 482598.2973,EL832.5739,--
--
GT,PN1658,SW2218,ST553758000,EW2218,ET553758000
--HSDV:0.012, VSDV:0.016, STATUS:FIXED, SATS:9, PDOP:1.586, HDOP:1.000, VDOP:1.231
--DT07-16-2022
--TM11:49:35
GPS,PN1659,LA41.094037978580,LN20.471440528360,EL876.020000,--
--GS,PN1659,N 4557533.6583,E 482596.3457,EL832.4089,--
--
GT,PN1659,SW2218,ST553767000,EW2218,ET553767000
--HSDV:0.012, VSDV:0.016, STATUS:FIXED, SATS:9, PDOP:1.585, HDOP:1.000, VDOP:1.230
--DT07-16-2022
--TM11:49:44
GPS,PN1660,LA41.094042290660,LN20.471399893000,EL877.180000,--
--GS,PN1660,N 4557535.0116,E 482586.8767,EL833.5694,--
--
GT,PN1660,SW2218,ST553780000,EW2218,ET553780000
--HSDV:0.013, VSDV:0.016, STATUS:FIXED, SATS:9, PDOP:1.584, HDOP:1.000, VDOP:1.229
--DT07-16-2022
--TM11:49:57
GPS,PN1661,LA41.094029931380,LN20.471390609260,EL877.511000,--
--GS,PN1661,N 4557531.2047,E 482584.7033,EL833.9007,--
--
GT,PN1661,SW2218,ST553789000,EW2218,ET553789000
--HSDV:0.012, VSDV:0.016, STATUS:FIXED, SATS:9, PDOP:1.584, HDOP:1.000, VDOP:1.229
--DT07-16-2022
--TM11:50:07
GPS,PN1662,LA41.094045525020,LN20.471350476460,EL878.343000,--
--GS,PN1662,N 4557536.0375,E 482575.3600,EL834.7330,--
--
GT,PN1662,SW2218,ST553816000,EW2218,ET553816000
--HSDV:0.012, VSDV:0.016, STATUS:FIXED, SATS:9, PDOP:1.583, HDOP:1.000, VDOP:1.227
--DT07-16-2022
--TM11:50:33
GPS,PN1663,LA41.094055560680,LN20.471354865400,EL878.357000,--
--GS,PN1663,N 4557539.1305,E 482576.3906,EL834.7468,--
--
GT,PN1663,SW2218,ST553823000,EW2218,ET553823000
--HSDV:0.012, VSDV:0.016, STATUS:FIXED, SATS:9, PDOP:1.582, HDOP:1.000, VDOP:1.226
--DT07-16-2022
--TM11:50:41
GPS,PN1664,LA41.094065825420,LN20.471319344500,EL878.820000,--
--GS,PN1664,N 4557542.3169,E 482568.1183,EL835.2102,--
--
GT,PN1664,SW2218,ST553838000,EW2218,ET553838000
--HSDV:0.012, VSDV:0.016, STATUS:FIXED, SATS:9, PDOP:1.581, HDOP:1.000, VDOP:1.225
--DT07-16-2022
--TM11:50:55
GPS,PN1665,LA41.094073327580,LN20.471325635320,EL878.872000,--
--GS,PN1665,N 4557544.6273,E 482569.5904,EL835.2621,--
--
GT,PN1665,SW2218,ST553846000,EW2218,ET553846000
--HSDV:0.012, VSDV:0.016, STATUS:FIXED, SATS:9, PDOP:1.581, HDOP:1.000, VDOP:1.225
--DT07-16-2022
--TM11:51:03
GPS,PN1666,LA41.094104888780,LN20.471287580080,EL879.484000,--
--GS,PN1666,N 4557554.3841,E 482560.7435,EL835.8742,--
--
GT,PN1666,SW2218,ST553862000,EW2218,ET553862000
--HSDV:0.012, VSDV:0.016, STATUS:FIXED, SATS:9, PDOP:1.580, HDOP:1.000, VDOP:1.223
--DT07-16-2022
--TM11:51:19
GPS,PN1667,LA41.094102805040,LN20.471275345900,EL879.593000,--
--GS,PN1667,N 4557553.7483,E 482557.8901,EL835.9834,--
--
GT,PN1667,SW2218,ST553869000,EW2218,ET553869000
--HSDV:0.012, VSDV:0.016, STATUS:FIXED, SATS:8, PDOP:1.749, HDOP:1.000, VDOP:1.435
--DT07-16-2022
--TM11:51:27
GPS,PN1668,LA41.094139353860,LN20.471241435220,EL880.390000,--
--GS,PN1668,N 4557565.0411,E 482550.0130,EL836.7805,--
--
GT,PN1668,SW2218,ST553886000,EW2218,ET553886000
--HSDV:0.013, VSDV:0.016, STATUS:FIXED, SATS:8, PDOP:1.747, HDOP:1.000, VDOP:1.433
--DT07-16-2022
--TM11:51:43
GPS,PN1669,LA41.094148529900,LN20.471253252520,EL880.213000,--
--GS,PN1669,N 4557567.8647,E 482552.7746,EL836.6032,--
--
GT,PN1669,SW2218,ST553895000,EW2218,ET553895000
--HSDV:0.012, VSDV:0.016, STATUS:FIXED, SATS:8, PDOP:1.747, HDOP:1.000, VDOP:1.432
--DT07-16-2022
--TM11:51:53
GPS,PN1670,LA41.094191001080,LN20.471219317360,EL881.125000,--
--GS,PN1670,N 4557580.9843,E 482544.8964,EL837.5151,--
--
GT,PN1670,SW2218,ST553915000,EW2218,ET553915000
--HSDV:0.012, VSDV:0.016, STATUS:FIXED, SATS:8, PDOP:1.746, HDOP:1.000, VDOP:1.431
--DT07-16-2022
--TM11:52:12
GPS,PN1671,LA41.094187177580,LN20.471199522580,EL881.303000,--
--GS,PN1671,N 4557579.8163,E 482540.2793,EL837.6935,--
--
GT,PN1671,SW2218,ST553924000,EW2218,ET553924000
--HSDV:0.012, VSDV:0.016, STATUS:FIXED, SATS:8, PDOP:1.745, HDOP:1.000, VDOP:1.430
--DT07-16-2022
--TM11:52:21
GPS,PN1672,LA41.094217854200,LN20.471184293380,EL881.726000,--
--GS,PN1672,N 4557589.2871,E 482536.7526,EL838.1163,--
--
GT,PN1672,SW2218,ST553939000,EW2218,ET553939000
--HSDV:0.012, VSDV:0.016, STATUS:FIXED, SATS:8, PDOP:1.744, HDOP:1.000, VDOP:1.429
--DT07-16-2022
--TM11:52:37
GPS,PN1673,LA41.094227214500,LN20.471198778880,EL881.346000,--
--GS,PN1673,N 4557592.1660,E 482540.1362,EL837.7360,--
--
GT,PN1673,SW2218,ST553953000,EW2218,ET553953000
--HSDV:0.012, VSDV:0.016, STATUS:FIXED, SATS:8, PDOP:1.743, HDOP:1.000, VDOP:1.428
--DT07-16-2022
--TM11:52:51
GPS,PN1674,LA41.094176120480,LN20.471242248220,EL880.479000,--
--GS,PN1674,N 4557576.3813,E 482550.2304,EL836.8690,--
--
GT,PN1674,SW2218,ST553980000,EW2218,ET553980000
--HSDV:0.012, VSDV:0.016, STATUS:FIXED, SATS:8, PDOP:1.742, HDOP:1.000, VDOP:1.426
--DT07-16-2022
--TM11:53:17
GPS,PN1675,LA41.094145327220,LN20.471279535520,EL879.027000,--
--GS,PN1675,N 4557566.8618,E 482558.8988,EL835.4169,--
--
GT,PN1675,SW2218,ST553997000,EW2218,ET553997000
--HSDV:0.012, VSDV:0.017, STATUS:FIXED, SATS:8, PDOP:1.741, HDOP:1.000, VDOP:1.425
--DT07-16-2022
--TM11:53:35
GPS,PN1676,LA41.094128732240,LN20.471309072980,EL878.070000,--
--GS,PN1676,N 4557561.7262,E 482565.7715,EL834.4597,--
--
GT,PN1676,SW2218,ST554020000,EW2218,ET554020000
--HSDV:0.012, VSDV:0.017, STATUS:FIXED, SATS:8, PDOP:1.739, HDOP:1.000, VDOP:1.423
--DT07-16-2022
--TM11:53:57
GPS,PN1677,LA41.094111031400,LN20.471331758320,EL877.245000,--
--GS,PN1677,N 4557556.2534,E 482571.0461,EL833.6346,--
--
GT,PN1677,SW2218,ST554032000,EW2218,ET554032000
--HSDV:0.012, VSDV:0.016, STATUS:FIXED, SATS:8, PDOP:1.738, HDOP:1.000, VDOP:1.422
--DT07-16-2022

ГЕО ПРЕМЕР ИНЖЕНЕРИНГ

ул. Димитар Влахов бр. 22/6 Охрид

046 280 111 070 264 819 070 391 013

e-mail: geo_premer_inzenering@yahoo.com

--TM11:54:09
GPS,PN1678,LA41.094099775280,LN20.4713575
59880,EL876.595000,--
--GS,PN1678,N 4557552.7667,E
482577.0520,EL832.9844,--
--
GT,PN1678,SW2218,ST554062000,EW2218,ET55
4062000
--HSDV:0.012, VSDV:0.016, STATUS:FIXED,
SATS:8, PDOP:1.737, HDOP:1.000, VDOP:1.420
--DT07-16-2022
--TM11:54:39
GPS,PN1679,LA41.094094500200,LN20.4713967
58120,EL875.726000,--
--GS,PN1679,N 4557551.1172,E
482586.1853,EL832.1149,--
--
GT,PN1679,SW2218,ST554093000,EW2218,ET55
4093000
--HSDV:0.012, VSDV:0.016, STATUS:FIXED,
SATS:8, PDOP:1.735, HDOP:1.000, VDOP:1.418
--DT07-16-2022
--TM11:55:11
GPS,PN1680,LA41.094067369460,LN20.4714531
42760,EL874.562000,--
--GS,PN1680,N 4557542.7166,E
482599.3082,EL830.9504,--
--
GT,PN1680,SW2218,ST554115000,EW2218,ET55
4115000
--HSDV:0.012, VSDV:0.016, STATUS:FIXED,
SATS:8, PDOP:1.734, HDOP:1.000, VDOP:1.416
--DT07-16-2022
--TM11:55:33
GPS,PN1681,LA41.094054910100,LN20.4715275
06040,EL873.176000,--
--GS,PN1681,N 4557538.8311,E
482616.6332,EL829.5634,--
--
GT,PN1681,SW2218,ST554145000,EW2218,ET55
4145000
--HSDV:0.012, VSDV:0.016, STATUS:FIXED,
SATS:7, PDOP:1.959, HDOP:1.100, VDOP:1.621
--DT07-16-2022
--TM11:56:03
GPS,PN1682,LA41.094048795860,LN20.4714873
76540,EL874.109000,--
--GS,PN1682,N 4557536.9681,E
482607.2743,EL830.4971,--
--
GT,PN1682,SW2218,ST554160000,EW2218,ET55
4160000
--HSDV:0.012, VSDV:0.016, STATUS:FIXED,
SATS:8, PDOP:1.796, HDOP:1.000, VDOP:1.492
--DT07-16-2022
--TM11:56:17
GPS,PN1683,LA41.094078366980,LN20.4713913
83380,EL876.265000,--
--GS,PN1683,N 4557546.1441,E
482584.9202,EL832.6541,--
--
GT,PN1683,SW2218,ST554187000,EW2218,ET55
4187000
--HSDV:0.012, VSDV:0.015, STATUS:FIXED,
SATS:8, PDOP:1.799, HDOP:1.000, VDOP:1.495
--DT07-16-2022
--TM11:56:45
GPS,PN1684,LA41.094100893080,LN20.4713387
47060,EL877.582000,--
--GS,PN1684,N 4557553.1223,E
482572.6676,EL833.9716,--
--
GT,PN1684,SW2218,ST554206000,EW2218,ET55
4206000
--HSDV:0.011, VSDV:0.015, STATUS:FIXED,
SATS:8, PDOP:1.801, HDOP:1.000, VDOP:1.498
--DT07-16-2022
--TM11:57:03
GPS,PN1685,LA41.094124289240,LN20.4712924
10200,EL879.091000,--
--GS,PN1685,N 4557560.3653,E
482561.8840,EL835.4809,--
--
GT,PN1685,SW2218,ST554225000,EW2218,ET55
4225000
--HSDV:0.011, VSDV:0.015, STATUS:FIXED,
SATS:8, PDOP:1.803, HDOP:1.000, VDOP:1.500
--DT07-16-2022
--TM11:57:23
GPS,PN1686,LA41.094208084220,LN20.4711722
42920,EL881.923000,--
--GS,PN1686,N 4557586.2805,E
482533.9362,EL838.3136,--
--
GT,PN1686,SW2218,ST554270000,EW2218,ET55
4270000
--HSDV:0.012, VSDV:0.016, STATUS:FIXED,
SATS:8, PDOP:1.807, HDOP:1.000, VDOP:1.505
--DT07-16-2022
--TM11:58:07
GPS,PN1687,LA41.094171234200,LN20.4711738
93760,EL881.235000,--
--GS,PN1687,N 4557574.9132,E
482534.2930,EL837.6261,--
--
GT,PN1687,SW2218,ST554288000,EW2218,ET55
4288000
--HSDV:0.013, VSDV:0.016, STATUS:FIXED,
SATS:8, PDOP:1.634, HDOP:1.000, VDOP:1.292
--DT07-16-2022
--TM11:58:25
GPS,PN1688,LA41.094125003300,LN20.4711888
44680,EL880.067000,--
--GS,PN1688,N 4557560.6448,E
482537.7431,EL836.4585,--
--
GT,PN1688,SW2218,ST554306000,EW2218,ET55
4306000
--HSDV:0.011, VSDV:0.015, STATUS:FIXED,
SATS:9, PDOP:1.577, HDOP:0.900, VDOP:1.295
--DT07-16-2022
--TM11:58:43
GPS,PN1689,LA41.094132720560,LN20.4712122
13360,EL880.494000,--
--GS,PN1689,N 4557563.0118,E
482543.1963,EL836.8850,--
--
GT,PN1689,SW2218,ST554316000,EW2218,ET55
4316000
--HSDV:0.011, VSDV:0.015, STATUS:FIXED,
SATS:9, PDOP:1.577, HDOP:0.900, VDOP:1.295
--DT07-16-2022
--TM11:58:53
GPS,PN1690,LA41.094099719360,LN20.4712433
66320,EL879.726000,--
--GS,PN1690,N 4557552.8149,E
482550.4332,EL836.1170,--
--
GT,PN1690,SW2218,ST554330000,EW2218,ET55
4330000
--HSDV:0.012, VSDV:0.015, STATUS:FIXED,
SATS:9, PDOP:1.579, HDOP:0.900, VDOP:1.297
--DT07-16-2022
--TM11:59:07
GPS,PN1691,LA41.094082196420,LN20.4712169
84440,EL879.104000,--
--GS,PN1691,N 4557547.4250,E
482544.2701,EL835.4956,--
--
GT,PN1691,SW2218,ST554342000,EW2218,ET55
4342000
--HSDV:0.011, VSDV:0.015, STATUS:FIXED,
SATS:9, PDOP:1.579, HDOP:0.900, VDOP:1.298
--DT07-16-2022
--TM11:59:19
GPS,PN1692,LA41.094038386340,LN20.4712466
15320,EL878.319000,--
--GS,PN1692,N 4557533.8949,E
482551.1440,EL834.7107,--
--
GT,PN1692,SW2218,ST554359000,EW2218,ET55
4359000
--HSDV:0.011, VSDV:0.015, STATUS:FIXED,
SATS:9, PDOP:1.580, HDOP:0.900, VDOP:1.299
--DT07-16-2022
--TM11:59:37
GPS,PN1693,LA41.094055077140,LN20.4712810
07620,EL878.739000,--
--GS,PN1693,N 4557539.0235,E
482559.1737,EL835.1300,--
--
GT,PN1693,SW2218,ST554373000,EW2218,ET55
4373000
--HSDV:0.012, VSDV:0.015, STATUS:FIXED,
SATS:9, PDOP:1.581, HDOP:0.900, VDOP:1.300
--DT07-16-2022
--TM11:59:51
GPS,PN1694,LA41.094027239420,LN20.4713361
44380,EL878.227000,--
--GS,PN1694,N 4557530.4055,E
482572.0053,EL834.6175,--
--
GT,PN1694,SW2218,ST554392000,EW2218,ET55
4392000
--HSDV:0.012, VSDV:0.015, STATUS:FIXED,
SATS:9, PDOP:1.583, HDOP:0.900, VDOP:1.302
--DT07-16-2022
--TM12:00:09
GPS,PN1695,LA41.094003426380,LN20.4712656
46720,EL877.695000,--
--GS,PN1695,N 4557523.1007,E
482555.5539,EL834.0869,--
--
GT,PN1695,SW2218,ST554413000,EW2218,ET55
4413000
--HSDV:0.012, VSDV:0.015, STATUS:FIXED,
SATS:9, PDOP:1.584, HDOP:0.900, VDOP:1.303
--DT07-16-2022
--TM12:00:31
GPS,PN1696,LA41.093971522220,LN20.4712802
77840,EL877.091000,--
--GS,PN1696,N 4557513.2516,E
482558.9403,EL833.4831,--
--
GT,PN1696,SW2218,ST554434000,EW2218,ET55
4434000
--HSDV:0.012, VSDV:0.015, STATUS:FIXED,
SATS:9, PDOP:1.585, HDOP:0.900, VDOP:1.305
--DT07-16-2022
--TM12:00:51
GPS,PN1697,LA41.093976589520,LN20.4713282
78380,EL877.048000,--
--GS,PN1697,N 4557514.7871,E
482570.1333,EL833.4393,--
--
GT,PN1697,SW2218,ST554449000,EW2218,ET55
4449000
--HSDV:0.013, VSDV:0.016, STATUS:FIXED,
SATS:9, PDOP:1.586, HDOP:0.900, VDOP:1.306
--DT07-16-2022
--TM12:01:07
GPS,PN1698,LA41.094005224040,LN20.4714047
45980,EL877.380000,--
--GS,PN1698,N 4557523.5757,E
482587.9800,EL833.7697,--
--
GT,PN1698,SW2218,ST554472000,EW2218,ET55
4472000
--HSDV:0.012, VSDV:0.016, STATUS:FIXED,
SATS:8, PDOP:1.955, HDOP:1.100, VDOP:1.616
--DT07-16-2022
--TM12:01:29
GPS,PN1699,LA41.094020700380,LN20.4714456
05140,EL876.426000,--
--GS,PN1699,N 4557528.3260,E
482597.5161,EL832.8150,--
--
GT,PN1699,SW2218,ST554488000,EW2218,ET55
4488000
--HSDV:0.012, VSDV:0.015, STATUS:FIXED,
SATS:9, PDOP:1.589, HDOP:0.900, VDOP:1.309
--DT07-16-2022
--TM12:01:45
GPS,PN1700,LA41.093986584920,LN20.4714494
99200,EL876.241000,--
--GS,PN1700,N 4557517.8010,E
482598.3981,EL832.6303,--

ГЕО ПРЕМЕР ИНЖЕНЕРИНГ

ул. Димитар Влахов бр. 22/6 Охрид

046 280 111 070 264 819 070 391 013

e-mail: geo_premer_inzenering@yahoo.com

--
GT,PN1700,SW2218,ST554502000,EW2218,ET554502000
--HSDV:0.012, VSDV:0.015, STATUS:FIXED, SATS:9, PDOP:1.590, HDOP:0.900, VDOP:1.311
--DT07-16-2022
--TM12:01:59
GPS,PN1701,LA41.093949860420,LN20.471446693960,EL875.802000,--
--GS,PN1701,N 4557506.4750,E 482597.7164,EL832.1919,--
--
GT,PN1701,SW2218,ST554515000,EW2218,ET554515000
--HSDV:0.012, VSDV:0.015, STATUS:FIXED, SATS:9, PDOP:1.590, HDOP:0.900, VDOP:1.311
--DT07-16-2022
--TM12:02:13
GPS,PN1702,LA41.093973729860,LN20.471396872840,EL877.189000,--
--GS,PN1702,N 4557513.8659,E 482586.1209,EL833.5793,--
--
GT,PN1702,SW2218,ST554535000,EW2218,ET554535000
--HSDV:0.012, VSDV:0.015, STATUS:FIXED, SATS:9, PDOP:1.592, HDOP:0.900, VDOP:1.313
--DT07-16-2022
--TM12:02:33
GPS,PN1703,LA41.093941104380,LN20.471407070140,EL876.182000,--
--GS,PN1703,N 4557503.7968,E 482588.4733,EL832.5726,--
--
GT,PN1703,SW2218,ST554551000,EW2218,ET554551000
--HSDV:0.012, VSDV:0.015, STATUS:FIXED, SATS:9, PDOP:1.593, HDOP:0.900, VDOP:1.314
--DT07-16-2022
--TM12:02:49
GPS,PN1704,LA41.093934687020,LN20.471372892760,EL875.882000,--
--GS,PN1704,N 4557501.8369,E 482580.5015,EL832.2732,--
--
GT,PN1704,SW2218,ST554564000,EW2218,ET554564000
--HSDV:0.012, VSDV:0.015, STATUS:FIXED, SATS:9, PDOP:1.593, HDOP:0.900, VDOP:1.315
--DT07-16-2022
--TM12:03:01
GPS,PN1705,LA41.093974628960,LN20.471351823100,EL877.034000,--
--GS,PN1705,N 4557514.1690,E 482575.6202,EL833.4250,--
--
GT,PN1705,SW2218,ST554581000,EW2218,ET554581000
--HSDV:0.012, VSDV:0.015, STATUS:FIXED, SATS:9, PDOP:1.593, HDOP:0.900, VDOP:1.315
--DT07-16-2022
--TM12:03:19
GPS,PN1706,LA41.094027018260,LN20.471305700320,EL878.181000,--
--GS,PN1706,N 4557530.3547,E 482564.9084,EL834.5720,--
--
GT,PN1706,SW2218,ST554603000,EW2218,ET554603000
--HSDV:0.012, VSDV:0.015, STATUS:FIXED, SATS:9, PDOP:1.596, HDOP:0.900, VDOP:1.318
--DT07-16-2022
--TM12:03:40
GPS,PN1707,LA41.094086118080,LN20.471244860560,EL879.360000,--
--GS,PN1707,N 4557548.6187,E 482550.7712,EL835.7511,--
--
GT,PN1707,SW2218,ST554631000,EW2218,ET554631000
--HSDV:0.012, VSDV:0.015, STATUS:FIXED, SATS:9, PDOP:1.598, HDOP:0.900, VDOP:1.320
--DT07-16-2022
--TM12:04:09
GPS,PN1708,LA41.094062272640,LN20.471230980460,EL878.763000,--
--GS,PN1708,N 4557541.2715,E 482547.5176,EL835.1547,--
--
GT,PN1708,SW2218,ST554644000,EW2218,ET554644000
--HSDV:0.012, VSDV:0.015, STATUS:FIXED, SATS:9, PDOP:1.598, HDOP:0.900, VDOP:1.321
--DT07-16-2022
--TM12:04:21
GPS,PN1709,LA41.094003651020,LN20.471266342660,EL877.710000,--
--GS,PN1709,N 4557523.1696,E 482555.7163,EL834.1019,--
--
GT,PN1709,SW2218,ST554666000,EW2218,ET554666000
--HSDV:0.012, VSDV:0.015, STATUS:FIXED, SATS:9, PDOP:1.599, HDOP:0.900, VDOP:1.322
--DT07-16-2022
--TM12:04:43
GPS,PN1710,LA41.094005282180,LN20.471302151980,EL877.669000,--
--GS,PN1710,N 4557523.6523,E 482564.0648,EL834.0603,--
--
GT,PN1710,SW2218,ST554680000,EW2218,ET554680000
--HSDV:0.012, VSDV:0.015, STATUS:FIXED, SATS:9, PDOP:1.600, HDOP:0.900, VDOP:1.323
--DT07-16-2022
--TM12:04:57
GPS,PN1711,LA41.093997114080,LN20.471354575180,EL877.569000,--
--GS,PN1711,N 4557521.1029,E 482576.2788,EL833.9596,--
--
GT,PN1711,SW2218,ST554700000,EW2218,ET554700000
--HSDV:0.012, VSDV:0.015, STATUS:FIXED, SATS:9, PDOP:1.602, HDOP:0.900, VDOP:1.325
--DT07-16-2022
--TM12:05:17
GPS,PN1712,LA41.093957865020,LN20.471361061060,EL876.579000,--
--GS,PN1712,N 4557508.9929,E 482577.7610,EL832.9700,--
--
GT,PN1712,SW2218,ST554715000,EW2218,ET554715000
--HSDV:0.012, VSDV:0.015, STATUS:FIXED, SATS:9, PDOP:1.603, HDOP:0.900, VDOP:1.326
--DT07-16-2022
--TM12:05:33
GPS,PN1713,LA41.093944397600,LN20.471322352060,EL876.219000,--
--GS,PN1713,N 4557504.8610,E 482568.7275,EL832.6108,--
--
GT,PN1713,SW2218,ST554730000,EW2218,ET554730000
--HSDV:0.012, VSDV:0.015, STATUS:FIXED, SATS:9, PDOP:1.603, HDOP:0.900, VDOP:1.327
--DT07-16-2022
--TM12:05:47
GPS,PN1714,LA41.093933301980,LN20.471286202960,EL876.150000,--
--GS,PN1714,N 4557501.4592,E 482560.2925,EL832.5425,--
--
GT,PN1714,SW2218,ST554744000,EW2218,ET554744000
--HSDV:0.012, VSDV:0.015, STATUS:FIXED, SATS:9, PDOP:1.604, HDOP:0.900, VDOP:1.328
--DT07-16-2022
--TM12:06:01
GPS,PN1715,LA41.093905516280,LN20.471289936580,EL875.432000,--
--GS,PN1715,N 4557492.8866,E 482561.1418,EL831.8248,--
--
GT,PN1715,SW2218,ST554770000,EW2218,ET554770000
--HSDV:0.012, VSDV:0.015, STATUS:FIXED, SATS:9, PDOP:1.605, HDOP:0.900, VDOP:1.329
--DT07-16-2022
--TM12:06:27
GPS,PN1716,LA41.093906499320,LN20.471338353580,EL875.066000,--
--GS,PN1716,N 4557493.1622,E 482572.4288,EL831.4581,--
--
GT,PN1716,SW2218,ST554785000,EW2218,ET554785000
--HSDV:0.012, VSDV:0.015, STATUS:FIXED, SATS:9, PDOP:1.606, HDOP:0.900, VDOP:1.330
--DT07-16-2022
--TM12:06:43
GPS,PN1717,LA41.093902561580,LN20.471394117700,EL874.594000,--
--GS,PN1717,N 4557491.9157,E 482585.4248,EL830.9853,--
--
GT,PN1717,SW2218,ST554802000,EW2218,ET554802000
--HSDV:0.012, VSDV:0.015, STATUS:FIXED, SATS:8, PDOP:2.009, HDOP:1.100, VDOP:1.681
--DT07-16-2022
--TM12:06:59
GPS,PN1718,LA41.093908485080,LN20.471434754560,EL874.616000,--
--GS,PN1718,N 4557493.7196,E 482594.9020,EL831.0066,--
--
GT,PN1718,SW2218,ST554815000,EW2218,ET554815000
--HSDV:0.012, VSDV:0.015, STATUS:FIXED, SATS:8, PDOP:1.727, HDOP:1.100, VDOP:1.332
--DT07-16-2022
--TM12:07:13
GPS,PN1719,LA41.093923914680,LN20.471457136900,EL874.520000,--
--GS,PN1719,N 4557498.4661,E 482600.1311,EL830.9101,--
--
GT,PN1719,SW2218,ST554828000,EW2218,ET554828000
--HSDV:0.012, VSDV:0.015, STATUS:FIXED, SATS:9, PDOP:1.608, HDOP:0.900, VDOP:1.333
--DT07-16-2022
--TM12:07:25
GPS,PN1720,LA41.093934831200,LN20.471477556880,EL874.195000,--
--GS,PN1720,N 4557501.8216,E 482604.8993,EL830.5846,--
--
GT,PN1720,SW2218,ST554840000,EW2218,ET554840000
--HSDV:0.012, VSDV:0.015, STATUS:FIXED, SATS:9, PDOP:1.608, HDOP:0.900, VDOP:1.333
--DT07-16-2022
--TM12:07:37
GPS,PN1721,LA41.093951778440,LN20.471508122680,EL873.667000,--
--GS,PN1721,N 4557507.0315,E 482612.0371,EL830.0560,--
--
GT,PN1721,SW2218,ST554856000,EW2218,ET554856000
--HSDV:0.012, VSDV:0.015, STATUS:FIXED, SATS:9, PDOP:1.609, HDOP:0.900, VDOP:1.334
--DT07-16-2022
--TM12:07:53
GPS,PN1722,LA41.093980823120,LN20.471498851480,EL874.727000,--
--GS,PN1722,N 4557515.9956,E 482609.8979,EL831.1157,--
--
GT,PN1722,SW2218,ST554871000,EW2218,ET554871000
--HSDV:0.012, VSDV:0.015, STATUS:FIXED, SATS:9, PDOP:1.610, HDOP:0.900, VDOP:1.335
--DT07-16-2022

ГЕО ПРЕМЕР ИНЖЕНЕРИНГ

ул. Димитар Влахов бр. 22/6 Охрид

046 280 111 070 264 819 070 391 013

e-mail: geo_premer_inzenering@yahoo.com

--TM12:08:08
GPS,PN1723,LA41.093966737280,LN20.4715329
75280,EL873.307000,--
--GS,PN1723,N 4557511.6313,E
482617.8416,EL829.6954,--
--
GT,PN1723,SW2218,ST554889000,EW2218,ET55
4889000
--HSDV:0.011, VSDV:0.014, STATUS:FIXED,
SATS:9, PDOP:1.611, HDOP:0.900, VDOP:1.336
--DT07-16-2022
--TM12:08:27
GPS,PN1724,LA41.093984015300,LN20.4715486
90540,EL873.054000,--
--GS,PN1724,N 4557516.9517,E
482621.5180,EL829.4420,--
--
GT,PN1724,SW2218,ST554902000,EW2218,ET55
4902000
--HSDV:0.011, VSDV:0.015, STATUS:FIXED,
SATS:9, PDOP:1.612, HDOP:0.900, VDOP:1.337
--DT07-16-2022
--TM12:08:39
GPS,PN1725,LA41.094002151980,LN20.4715640
14480,EL873.019000,--
--GS,PN1725,N 4557522.5372,E
482625.1037,EL829.4065,--
--
GT,PN1725,SW2218,ST554915000,EW2218,ET55
4915000
--HSDV:0.012, VSDV:0.015, STATUS:FIXED,
SATS:9, PDOP:1.612, HDOP:0.900, VDOP:1.337
--DT07-16-2022
--TM12:08:52
GPS,PN1726,LA41.093992019000,LN20.4716152
63900,EL871.087000,--
--GS,PN1726,N 4557519.3825,E
482637.0425,EL827.4740,--
--
GT,PN1726,SW2218,ST554932000,EW2218,ET55
4932000
--HSDV:0.012, VSDV:0.015, STATUS:FIXED,
SATS:9, PDOP:1.613, HDOP:0.900, VDOP:1.338
--DT07-16-2022
--TM12:09:09
GPS,PN1727,LA41.093986898180,LN20.4716626
07620,EL869.607000,--
--GS,PN1727,N 4557517.7760,E
482648.0746,EL825.9934,--
--
GT,PN1727,SW2218,ST554947000,EW2218,ET55
4947000
--HSDV:0.012, VSDV:0.014, STATUS:FIXED,
SATS:9, PDOP:1.613, HDOP:0.900, VDOP:1.339
--DT07-16-2022
--TM12:09:25
GPS,PN1728,LA41.093978553680,LN20.4717404
50060,EL866.086000,--
--GS,PN1728,N 4557515.1578,E
482666.2136,EL822.4714,--
--
GT,PN1728,SW2218,ST554971000,EW2218,ET55
4971000
--HSDV:0.012, VSDV:0.014, STATUS:FIXED,
SATS:9, PDOP:1.614, HDOP:0.900, VDOP:1.340
--DT07-16-2022
--TM12:09:48
GPS,PN1729,LA41.093971534040,LN20.4717573
45040,EL865.225000,--
--GS,PN1729,N 4557512.9830,E
482670.1466,EL821.6103,--
--
GT,PN1729,SW2218,ST554986000,EW2218,ET55
4986000
--HSDV:0.012, VSDV:0.015, STATUS:FIXED,
SATS:9, PDOP:1.615, HDOP:0.900, VDOP:1.341
--DT07-16-2022
--TM12:10:03
GPS,PN1730,LA41.093992884320,LN20.4717675
85180,EL865.231000,--
--GS,PN1730,N 4557519.5626,E
482672.5497,EL821.6159,--
--
GT,PN1730,SW2218,ST554999000,EW2218,ET55
4999000
--HSDV:0.012, VSDV:0.015, STATUS:FIXED,
SATS:9, PDOP:1.616, HDOP:0.900, VDOP:1.342
--DT07-16-2022
--TM12:10:16
GPS,PN1731,LA41.094000460580,LN20.4718196
87380,EL862.944000,--
--GS,PN1731,N 4557521.8698,E
482684.7005,EL819.3281,--
--
GT,PN1731,SW2218,ST555019000,EW2218,ET55
5019000
--HSDV:0.012, VSDV:0.015, STATUS:FIXED,
SATS:9, PDOP:1.617, HDOP:0.900, VDOP:1.343
--DT07-16-2022
--TM12:10:37
GPS,PN1732,LA41.094018893540,LN20.4718560
91360,EL861.682000,--
--GS,PN1732,N 4557527.5347,E
482693.2002,EL818.0654,--
--
GT,PN1732,SW2218,ST555038000,EW2218,ET55
5038000
--HSDV:0.012, VSDV:0.015, STATUS:FIXED,
SATS:9, PDOP:1.617, HDOP:0.900, VDOP:1.343
--DT07-16-2022
--TM12:10:55
GPS,PN1733,LA41.094034153820,LN20.4718830
43000,EL860.551000,--
--GS,PN1733,N 4557532.2264,E
482699.4942,EL816.9338,--
--
GT,PN1733,SW2218,ST555057000,EW2218,ET55
5057000
--HSDV:0.012, VSDV:0.015, STATUS:FIXED,
SATS:9, PDOP:1.618, HDOP:0.900, VDOP:1.344
--DT07-16-2022
--TM12:11:14
GPS,PN1734,LA41.094054892400,LN20.4718997
34820,EL859.494000,--
--GS,PN1734,N 4557538.6136,E
482703.4006,EL815.8764,--
--
GT,PN1734,SW2218,ST555070000,EW2218,ET55
5070000
--HSDV:0.012, VSDV:0.015, STATUS:FIXED,
SATS:9, PDOP:1.618, HDOP:0.900, VDOP:1.345
--DT07-16-2022
--TM12:11:26
GPS,PN1735,LA41.094052101260,LN20.4718800
79120,EL860.549000,--
--GS,PN1735,N 4557537.7639,E
482698.8167,EL816.9317,--
--
GT,PN1735,SW2218,ST555083000,EW2218,ET55
5083000
--HSDV:0.012, VSDV:0.015, STATUS:FIXED,
SATS:9, PDOP:1.618, HDOP:0.900, VDOP:1.345
--DT07-16-2022
--TM12:11:41
GPS,PN1736,LA41.094065379440,LN20.4718772
46580,EL860.251000,--
--GS,PN1736,N 4557541.8611,E
482698.1664,EL816.6336,--
--
GT,PN1736,SW2218,ST555093000,EW2218,ET55
5093000
--HSDV:0.012, VSDV:0.015, STATUS:FIXED,
SATS:8, PDOP:1.677, HDOP:1.000, VDOP:1.346
--DT07-16-2022
--TM12:11:51
GPS,PN1737,LA41.094069615920,LN20.4719095
61320,EL859.271000,--
--GS,PN1737,N 4557543.1495,E
482705.7022,EL815.6531,--
--
GT,PN1737,SW2218,ST555106000,EW2218,ET55
5106000
--HSDV:0.012, VSDV:0.015, STATUS:FIXED,
SATS:7, PDOP:1.888, HDOP:1.300, VDOP:1.369
--DT07-16-2022
--TM12:12:03
GPS,PN1738,LA41.094087957800,LN20.4719158
31500,EL858.914000,--
--GS,PN1738,N 4557548.8034,E
482707.1776,EL815.2957,--
--
GT,PN1738,SW2218,ST555116000,EW2218,ET55
5116000
--HSDV:0.011, VSDV:0.015, STATUS:FIXED,
SATS:8, PDOP:1.695, HDOP:1.000, VDOP:1.369
--DT07-16-2022
--TM12:12:13
GPS,PN1739,LA41.094120357080,LN20.4719197
84120,EL857.766000,--
--GS,PN1739,N 4557558.7946,E
482708.1232,EL814.1473,--
--
GT,PN1739,SW2218,ST555137000,EW2218,ET55
5137000
--HSDV:0.012, VSDV:0.015, STATUS:FIXED,
SATS:9, PDOP:1.621, HDOP:0.900, VDOP:1.348
--DT07-16-2022
--TM12:12:35
GPS,PN1740,LA41.094163592840,LN20.4719130
49900,EL856.741000,--
--GS,PN1740,N 4557572.1344,E
482706.5857,EL813.1220,--
--
GT,PN1740,SW2218,ST555156000,EW2218,ET55
5156000
--HSDV:0.012, VSDV:0.014, STATUS:FIXED,
SATS:9, PDOP:1.621, HDOP:0.900, VDOP:1.348
--DT07-16-2022
--TM12:12:53
GPS,PN1741,LA41.094191613920,LN20.4719089
35340,EL856.459000,--
--GS,PN1741,N 4557580.7797,E
482705.6476,EL812.8397,--
--
GT,PN1741,SW2218,ST555171000,EW2218,ET55
5171000
--HSDV:0.012, VSDV:0.015, STATUS:FIXED,
SATS:9, PDOP:1.622, HDOP:0.900, VDOP:1.349
--DT07-16-2022
--TM12:13:09
GPS,PN1742,LA41.094178359440,LN20.4719002
13440,EL857.671000,--
--GS,PN1742,N 4557576.6964,E
482703.6047,EL814.0519,--
--
GT,PN1742,SW2218,ST555184000,EW2218,ET55
5184000
--HSDV:0.012, VSDV:0.015, STATUS:FIXED,
SATS:9, PDOP:1.622, HDOP:0.900, VDOP:1.349
--DT07-16-2022
--TM12:13:21
GPS,PN1743,LA41.094150109160,LN20.4718736
20420,EL858.858000,--
--GS,PN1743,N 4557567.9978,E
482697.3846,EL815.2396,--
--
GT,PN1743,SW2218,ST555202000,EW2218,ET55
5202000
--HSDV:0.012, VSDV:0.015, STATUS:FIXED,
SATS:9, PDOP:1.622, HDOP:0.900, VDOP:1.350
--DT07-16-2022
--TM12:13:38
GPS,PN1744,LA41.094119138240,LN20.4718847
71900,EL859.492000,--
--GS,PN1744,N 4557558.4386,E
482699.9609,EL815.8738,--
--
GT,PN1744,SW2218,ST555216000,EW2218,ET55
5216000
--HSDV:0.012, VSDV:0.015, STATUS:FIXED,
SATS:9, PDOP:1.622, HDOP:0.900, VDOP:1.350
--DT07-16-2022
--TM12:13:53
GPS,PN1745,LA41.094065547260,LN20.4718749
05140,EL860.350000,--
--GS,PN1745,N 4557541.9142,E
482697.6207,EL816.7326,--

ГЕО ПРЕМЕР ИНЖЕНЕРИНГ

ул. Димитар Влахов бр. 22/6 Охрид

046 280 111 070 264 819 070 391 013

e-mail: geo_premer_inzenering@yahoo.com

--
GT,PN1745,SW2218,ST555237000,EW2218,ET555237000
--HSDV:0.012, VSDV:0.015, STATUS:FIXED, SATS:9, PDOP:1.623, HDOP:0.900, VDOP:1.351
--DT07-16-2022
--TM12:14:14
GPS,PN1746,LA41.094066763820,LN20.471836732480,EL862.416000,--
--GS,PN1746,N 4557542.3112,E 482688.7236,EL818.7991,--
--
GT,PN1746,SW2218,ST555264000,EW2218,ET555264000
--HSDV:0.012, VSDV:0.015, STATUS:FIXED, SATS:9, PDOP:1.624, HDOP:0.900, VDOP:1.352
--DT07-16-2022
--TM12:14:41
GPS,PN1747,LA41.094088185500,LN20.471800728520,EL864.213000,--
--GS,PN1747,N 4557548.9392,E 482680.3471,EL820.5963,--
--
GT,PN1747,SW2218,ST555282000,EW2218,ET555282000
--HSDV:0.012, VSDV:0.015, STATUS:FIXED, SATS:9, PDOP:1.624, HDOP:0.900, VDOP:1.352
--DT07-16-2022
--TM12:14:59
GPS,PN1748,LA41.094070304300,LN20.471768782780,EL866.043000,--
--GS,PN1748,N 4557543.4419,E 482672.8871,EL822.4269,--
--
GT,PN1748,SW2218,ST555298000,EW2218,ET555298000
--HSDV:0.012, VSDV:0.015, STATUS:FIXED, SATS:9, PDOP:1.625, HDOP:0.900, VDOP:1.353
--DT07-16-2022
--TM12:15:15
GPS,PN1749,LA41.094038263580,LN20.471774851000,EL865.188000,--
--GS,PN1749,N 4557533.5556,E 482674.2775,EL821.5722,--
--
GT,PN1749,SW2218,ST555314000,EW2218,ET555314000
--HSDV:0.012, VSDV:0.015, STATUS:FIXED, SATS:9, PDOP:1.625, HDOP:0.900, VDOP:1.353
--DT07-16-2022
--TM12:15:31
GPS,PN1750,LA41.094057209060,LN20.471724685840,EL868.011000,--
--GS,PN1750,N 4557539.4279,E 482662.5981,EL824.3956,--
--
GT,PN1750,SW2218,ST555334000,EW2218,ET555334000
--HSDV:0.012, VSDV:0.015, STATUS:FIXED, SATS:9, PDOP:1.625, HDOP:0.900, VDOP:1.353
--DT07-16-2022
--TM12:15:51
GPS,PN1751,LA41.094067303460,LN20.471716609600,EL867.548000,--
--GS,PN1751,N 4557542.5460,E 482660.7231,EL823.9326,--
--
GT,PN1751,SW2218,ST555344000,EW2218,ET555344000
--HSDV:0.012, VSDV:0.015, STATUS:FIXED, SATS:9, PDOP:1.626, HDOP:0.900, VDOP:1.354
--DT07-16-2022
--TM12:16:01
GPS,PN1752,LA41.094077863340,LN20.471714656300,EL867.838000,--
--GS,PN1752,N 4557545.8043,E 482660.2757,EL824.2225,--
--
GT,PN1752,SW2218,ST555356000,EW2218,ET555356000
--HSDV:0.012, VSDV:0.015, STATUS:FIXED, SATS:9, PDOP:1.626, HDOP:0.900, VDOP:1.354
--DT07-16-2022
--TM12:16:13
GPS,PN1753,LA41.094054916220,LN20.471668432300,EL869.291000,--
--GS,PN1753,N 4557538.7527,E 482649.4835,EL825.6765,--
--
GT,PN1753,SW2218,ST555375000,EW2218,ET555375000
--HSDV:0.012, VSDV:0.015, STATUS:FIXED, SATS:9, PDOP:1.626, HDOP:0.900, VDOP:1.354
--DT07-16-2022
--TM12:16:33
GPS,PN1754,LA41.094041490320,LN20.471667915400,EL869.578000,--
--GS,PN1754,N 4557534.6118,E 482649.3530,EL825.9636,--
--
GT,PN1754,SW2218,ST555384000,EW2218,ET555384000
--HSDV:0.012, VSDV:0.015, STATUS:FIXED, SATS:9, PDOP:1.626, HDOP:0.900, VDOP:1.354
--DT07-16-2022
--TM12:16:41
GPS,PN1755,LA41.094013833560,LN20.471674837600,EL869.512000,--
--GS,PN1755,N 4557526.0772,E 482650.9457,EL825.8979,--
--
GT,PN1755,SW2218,ST555396000,EW2218,ET555396000
--HSDV:0.012, VSDV:0.015, STATUS:FIXED, SATS:9, PDOP:1.627, HDOP:0.900, VDOP:1.355
--DT07-16-2022
--TM12:16:52
GPS,PN1756,LA41.094002014700,LN20.471676700000,EL868.716000,--
--GS,PN1756,N 4557522.4306,E 482651.3709,EL825.1020,--
--
GT,PN1756,SW2218,ST555404000,EW2218,ET555404000
--HSDV:0.012, VSDV:0.015, STATUS:FIXED, SATS:9, PDOP:1.627, HDOP:0.900, VDOP:1.355
--DT07-16-2022
--TM12:17:01
GPS,PN1757,LA41.093983569260,LN20.471673412540,EL869.229000,--
--GS,PN1757,N 4557516.7431,E 482650.5908,EL825.6153,--
--
GT,PN1757,SW2218,ST555413000,EW2218,ET555413000
--HSDV:0.012, VSDV:0.015, STATUS:FIXED, SATS:9, PDOP:1.627, HDOP:0.900, VDOP:1.355
--DT07-16-2022
--TM12:17:10
GPS,PN1758,LA41.093956370300,LN20.471715798040,EL866.083000,--
--GS,PN1758,N 4557508.3294,E 482660.4504,EL822.4691,--
--
GT,PN1758,SW2218,ST555459000,EW2218,ET555459000
--HSDV:0.012, VSDV:0.015, STATUS:FIXED, SATS:9, PDOP:1.627, HDOP:0.900, VDOP:1.356
--DT07-16-2022
--TM12:17:57
GPS,PN1759,LA41.093951004020,LN20.471687085940,EL867.023000,--
--GS,PN1759,N 4557506.6905,E 482653.7535,EL823.4096,--
--
GT,PN1759,SW2218,ST555490000,EW2218,ET555490000
--HSDV:0.011, VSDV:0.013, STATUS:FIXED, SATS:9, PDOP:1.627, HDOP:0.900, VDOP:1.356
--DT07-16-2022
--TM12:18:27
GPS,PN1760,LA41.093944870760,LN20.471661886360,EL867.797000,--
--GS,PN1760,N 4557504.8131,E 482647.8747,EL824.1840,--
--
GT,PN1760,SW2218,ST555503000,EW2218,ET555503000
--HSDV:0.012, VSDV:0.016, STATUS:FIXED, SATS:9, PDOP:1.627, HDOP:0.900, VDOP:1.356
--DT07-16-2022
--TM12:18:41
GPS,PN1761,LA41.093941319960,LN20.471633934580,EL868.642000,--
--GS,PN1761,N 4557503.7338,E 482641.3564,EL825.0294,--
--
GT,PN1761,SW2218,ST555542000,EW2218,ET555542000
--HSDV:0.027, VSDV:0.041, STATUS:FIXED, SATS:5, PDOP:7.568, HDOP:3.900, VDOP:6.486
--DT07-16-2022
--TM12:19:19
GPS,PN1762,LA41.093932407140,LN20.471592280120,EL869.270000,--
--GS,PN1762,N 4557501.0084,E 482631.6398,EL825.6581,--
--
GT,PN1762,SW2218,ST555565000,EW2218,ET555565000
--HSDV:0.015, VSDV:0.018, STATUS:FIXED, SATS:9, PDOP:1.627, HDOP:0.900, VDOP:1.356
--DT07-16-2022
--TM12:19:43
GPS,PN1763,LA41.093925382940,LN20.471566738900,EL869.694000,--
--GS,PN1763,N 4557498.8563,E 482625.6807,EL826.0826,--
--
GT,PN1763,SW2218,ST555586000,EW2218,ET555586000
--HSDV:0.021, VSDV:0.024, STATUS:FIXED, SATS:8, PDOP:2.657, HDOP:1.100, VDOP:2.419
--DT07-16-2022
--TM12:20:03
GPS,PN1764,LA41.093921410700,LN20.471560127500,EL869.724000,--
--GS,PN1764,N 4557497.6349,E 482624.1366,EL826.1128,--
--
GT,PN1764,SW2218,ST555613000,EW2218,ET555613000
--HSDV:0.012, VSDV:0.015, STATUS:FIXED, SATS:8, PDOP:1.916, HDOP:1.100, VDOP:1.569
--DT07-16-2022
--TM12:20:31
GPS,PN1765,LA41.093938905620,LN20.471525600860,EL872.218000,--
--GS,PN1765,N 4557503.0509,E 482616.1016,EL828.6069,--
--
GT,PN1765,SW2218,ST555676000,EW2218,ET555676000
--HSDV:0.009, VSDV:0.012, STATUS:FIXED, SATS:9, PDOP:1.627, HDOP:0.900, VDOP:1.356
--DT07-16-2022
--TM12:21:33
GPS,PN1766,LA41.093924601800,LN20.471509953400,EL872.245000,--
--GS,PN1766,N 4557498.6478,E 482612.4433,EL828.6344,--
--
GT,PN1766,SW2218,ST555697000,EW2218,ET555697000
--HSDV:0.011, VSDV:0.014, STATUS:FIXED, SATS:8, PDOP:3.322, HDOP:1.100, VDOP:3.135
--DT07-16-2022
--TM12:21:54
GPS,PN1767,LA41.093899327520,LN20.471512216840,EL870.531000,--
--GS,PN1767,N 4557490.8507,E 482612.9517,EL826.9207,--
--
GT,PN1767,SW2218,ST555727000,EW2218,ET555727000
--HSDV:0.012, VSDV:0.015, STATUS:FIXED, SATS:9, PDOP:2.003, HDOP:0.900, VDOP:1.789
--DT07-16-2022

ГЕО ПРЕМЕР ИНЖЕНЕРИНГ

ул. Димитар Влахов бр. 22/6 Охрид

046 280 111 070 264 819 070 391 013

e-mail: geo_premer_inzenering@yahoo.com

--TM12:22:24
GPS,PN1768,LA41.093915757680,LN20.4715063
27300,EL871.929000,--
--GS,PN1768,N 4557495.9219,E
482611.5913,EL828.3185,--
--
GT,PN1768,SW2218,ST555758000,EW2218,ET55
5758000
--HSDV:0.012, VSDV:0.015, STATUS:FIXED,
SATS:8, PDOP:1.971, HDOP:1.200, VDOP:1.563
--DT07-16-2022
--TM12:22:55
GPS,PN1769,LA41.093934362720,LN20.4714895
09540,EL873.692000,--
--GS,PN1769,N 4557501.6703,E
482607.6851,EL830.0815,--
--
GT,PN1769,SW2218,ST555818000,EW2218,ET55
5818000
--HSDV:0.011, VSDV:0.014, STATUS:FIXED,
SATS:9, PDOP:1.627, HDOP:0.900, VDOP:1.355
--DT07-16-2022
--TM12:23:55
GPS,PN1770,LA41.093928986420,LN20.4714624
69100,EL874.520000,--
--GS,PN1770,N 4557500.0274,E
482601.3779,EL830.9099,--
--
GT,PN1770,SW2218,ST555830000,EW2218,ET55
5830000
--HSDV:0.013, VSDV:0.015, STATUS:FIXED,
SATS:8, PDOP:1.684, HDOP:1.000, VDOP:1.355
--DT07-16-2022
--TM12:24:06
GPS,PN1771,LA41.093891867540,LN20.4714345
75700,EL873.765000,--
--GS,PN1771,N 4557488.5941,E
482594.8477,EL830.1559,--
--
GT,PN1771,SW2218,ST555845000,EW2218,ET55
5845000
--HSDV:0.011, VSDV:0.015, STATUS:FIXED,
SATS:9, PDOP:1.626, HDOP:0.900, VDOP:1.354
--DT07-16-2022
--TM12:24:22
GPS,PN1772,LA41.093870842820,LN20.4714447
69820,EL872.061000,--
--GS,PN1772,N 4557482.1032,E
482597.2080,EL828.4520,--
--
GT,PN1772,SW2218,ST555859000,EW2218,ET55
5859000
--HSDV:0.012, VSDV:0.015, STATUS:FIXED,
SATS:9, PDOP:1.690, HDOP:0.900, VDOP:1.431
--DT07-16-2022
--TM12:24:36
GPS,PN1773,LA41.093880895880,LN20.4714673
65040,EL871.594000,--
--GS,PN1773,N 4557485.1911,E
482602.4827,EL827.9846,--
--
GT,PN1773,SW2218,ST555872000,EW2218,ET55
5872000
--HSDV:0.012, VSDV:0.015, STATUS:FIXED,
SATS:9, PDOP:1.626, HDOP:0.900, VDOP:1.354
--DT07-16-2022
--TM12:24:49
GPS,PN1774,LA41.093888828660,LN20.4714865
06420,EL871.465000,--
--GS,PN1774,N 4557487.6270,E
482606.9506,EL827.8552,--
--
GT,PN1774,SW2218,ST555889000,EW2218,ET55
5889000
--HSDV:0.012, VSDV:0.015, STATUS:FIXED,
SATS:8, PDOP:1.747, HDOP:1.000, VDOP:1.432
--DT07-16-2022
--TM12:25:06
GPS,PN1775,LA41.093893622840,LN20.4714961
67080,EL871.056000,--
--GS,PN1775,N 4557489.1003,E
482609.2062,EL827.4460,--
--
GT,PN1775,SW2218,ST555915000,EW2218,ET55
5915000
--HSDV:0.012, VSDV:0.015, STATUS:FIXED,
SATS:9, PDOP:2.003, HDOP:0.900, VDOP:1.789
--DT07-16-2022
--TM12:25:33
GPS,PN1776,LA41.093892509360,LN20.4714649
30000,EL872.576000,--
--GS,PN1776,N 4557488.7747,E
482601.9239,EL828.9664,--
--
GT,PN1776,SW2218,ST555964000,EW2218,ET55
5964000
--HSDV:0.011, VSDV:0.015, STATUS:FIXED,
SATS:9, PDOP:1.624, HDOP:0.900, VDOP:1.352
--DT07-16-2022
--TM12:26:21
GPS,PN1777,LA41.093905531340,LN20.4714357
76120,EL874.475000,--
--GS,PN1777,N 4557492.8080,E
482595.1379,EL830.8656,--
--
GT,PN1777,SW2218,ST555982000,EW2218,ET55
5982000
--HSDV:0.012, VSDV:0.015, STATUS:FIXED,
SATS:8, PDOP:1.742, HDOP:1.100, VDOP:1.351
--DT07-16-2022
--TM12:26:38
GPS,PN1778,LA41.093888020940,LN20.4713764
17700,EL874.167000,--
--GS,PN1778,N 4557487.4408,E
482581.2878,EL830.5588,--
--
GT,PN1778,SW2218,ST556006000,EW2218,ET55
6006000
--HSDV:0.012, VSDV:0.015, STATUS:FIXED,
SATS:8, PDOP:2.098, HDOP:1.100, VDOP:1.787
--DT07-16-2022
--TM12:27:03
GPS,PN1779,LA41.093915445860,LN20.4713439
11440,EL875.308000,--
--GS,PN1779,N 4557495.9185,E
482573.7312,EL831.6999,--
--
GT,PN1779,SW2218,ST556020000,EW2218,ET55
6020000
--HSDV:0.012, VSDV:0.015, STATUS:FIXED,
SATS:8, PDOP:2.098, HDOP:1.100, VDOP:1.786
--DT07-16-2022
--TM12:27:17
GPS,PN1780,LA41.093932904180,LN20.4713139
63880,EL875.992000,--
--GS,PN1780,N 4557501.3206,E
482566.7634,EL832.3841,--
--
GT,PN1780,SW2218,ST556036000,EW2218,ET55
6036000
--HSDV:0.012, VSDV:0.015, STATUS:FIXED,
SATS:8, PDOP:2.097, HDOP:1.100, VDOP:1.785
--DT07-16-2022
--TM12:27:34
GPS,PN1781,LA41.093972801600,LN20.4712888
16860,EL877.043000,--
--GS,PN1781,N 4557513.6413,E
482560.9317,EL833.4350,--
--
GT,PN1781,SW2218,ST556054000,EW2218,ET55
6054000
--HSDV:0.012, VSDV:0.015, STATUS:FIXED,
SATS:8, PDOP:2.097, HDOP:1.100, VDOP:1.785
--DT07-16-2022
--TM12:27:51
GPS,PN1782,LA41.094026026040,LN20.4712670
68300,EL878.140000,--
--GS,PN1782,N 4557530.0707,E
482555.9024,EL834.5316,--
--
GT,PN1782,SW2218,ST556073000,EW2218,ET55
6073000
--HSDV:0.012, VSDV:0.016, STATUS:FIXED,
SATS:8, PDOP:2.095, HDOP:1.100, VDOP:1.783
--DT07-16-2022
--TM12:28:10
GPS,PN1783,LA41.094022863260,LN20.4712547
87920,EL877.999000,--
--GS,PN1783,N 4557529.1022,E
482553.0373,EL834.3908,--
--
GT,PN1783,SW2218,ST556095000,EW2218,ET55
6095000
--HSDV:0.012, VSDV:0.016, STATUS:FIXED,
SATS:7, PDOP:2.242, HDOP:1.100, VDOP:1.954
--DT07-16-2022
--TM12:28:33
GPS,PN1784,LA41.094001129940,LN20.4712651
13020,EL877.623000,--
--GS,PN1784,N 4557522.3927,E
482555.4277,EL834.0149,--
--
GT,PN1784,SW2218,ST556107000,EW2218,ET55
6107000
--HSDV:0.013, VSDV:0.016, STATUS:FIXED,
SATS:7, PDOP:2.243, HDOP:1.100, VDOP:1.955
--DT07-16-2022
--TM12:28:44
GPS,PN1785,LA41.093964265880,LN20.4712807
20040,EL876.880000,--
--GS,PN1785,N 4557511.0131,E
482559.0379,EL833.2722,--
--
GT,PN1785,SW2218,ST556122000,EW2218,ET55
6122000
--HSDV:0.012, VSDV:0.016, STATUS:FIXED,
SATS:7, PDOP:2.245, HDOP:1.100, VDOP:1.957
--DT07-16-2022
--TM12:28:59
GPS,PN1786,LA41.093923512560,LN20.4712857
66940,EL875.880000,--
--GS,PN1786,N 4557498.4399,E
482560.1835,EL832.2727,--
--
GT,PN1786,SW2218,ST556149000,EW2218,ET55
6149000
--HSDV:0.012, VSDV:0.016, STATUS:FIXED,
SATS:7, PDOP:2.248, HDOP:1.100, VDOP:1.960
--DT07-16-2022
--TM12:29:27
GPS,PN1787,LA41.093891270420,LN20.4712869
43600,EL874.996000,--
--GS,PN1787,N 4557488.4942,E
482560.4333,EL831.3891,--
--
GT,PN1787,SW2218,ST556163000,EW2218,ET55
6163000
--HSDV:0.012, VSDV:0.016, STATUS:FIXED,
SATS:7, PDOP:2.248, HDOP:1.100, VDOP:1.961
--DT07-16-2022
--TM12:29:41
GPS,PN1788,LA41.093867304320,LN20.4713016
94720,EL874.481000,--
--GS,PN1788,N 4557481.0935,E
482563.8537,EL830.8742,--
--
GT,PN1788,SW2218,ST556177000,EW2218,ET55
6177000
--HSDV:0.012, VSDV:0.016, STATUS:FIXED,
SATS:7, PDOP:2.250, HDOP:1.100, VDOP:1.963
--DT07-16-2022
--TM12:29:55
GPS,PN1789,LA41.093898143900,LN20.4713386
20760,EL874.897000,--
--GS,PN1789,N 4557490.5848,E
482572.4848,EL831.2892,--
--
GT,PN1789,SW2218,ST556213000,EW2218,ET55
6213000
--HSDV:0.012, VSDV:0.016, STATUS:FIXED,
SATS:7, PDOP:2.253, HDOP:1.100, VDOP:1.966
--DT07-16-2022
--TM12:30:31
GPS,PN1790,LA41.093891034980,LN20.4713919
45760,EL874.048000,--
--GS,PN1790,N 4557488.3616,E
482584.9097,EL830.4395,--

ГЕО ПРЕМЕР ИНЖЕНЕРИНГ

ул. Димитар Влахов бр. 22/6 Охрид

046 280 111 070 264 819 070 391 013

e-mail: geo_premer_inzenering@yahoo.com

--
GT,PN1790,SW2218,ST556238000,EW2218,ET556238000
--HSDV:0.012, VSDV:0.016, STATUS:FIXED, SATS:7, PDOP:2.255, HDOP:1.100, VDOP:1.969
--DT07-16-2022
--TM12:30:55
GPS,PN1791,LA41.093866750880,LN20.471389424380,EL873.189000,--
--GS,PN1791,N 4557480.8726,E 482584.3036,EL829.5809,--
--
GT,PN1791,SW2218,ST556252000,EW2218,ET556252000
--HSDV:0.011, VSDV:0.016, STATUS:FIXED, SATS:7, PDOP:2.255, HDOP:1.100, VDOP:1.969
--DT07-16-2022
--TM12:31:09
GPS,PN1792,LA41.093851748540,LN20.471401327780,EL872.336000,--
--GS,PN1792,N 4557476.2384,E 482587.0670,EL828.7279,--
--
GT,PN1792,SW2218,ST556291000,EW2218,ET556291000
--HSDV:0.011, VSDV:0.016, STATUS:FIXED, SATS:7, PDOP:2.259, HDOP:1.100, VDOP:1.973
--DT07-16-2022
--TM12:31:49
GPS,PN1793,LA41.093849425520,LN20.471382406060,EL872.679000,--
--GS,PN1793,N 4557475.5326,E 482582.6545,EL829.0712,--
--
GT,PN1793,SW2218,ST556302000,EW2218,ET556302000
--HSDV:0.011, VSDV:0.015, STATUS:FIXED, SATS:7, PDOP:2.259, HDOP:1.100, VDOP:1.973
--DT07-16-2022
--TM12:31:59
GPS,PN1794,LA41.093845866200,LN20.471351748640,EL873.339000,--
--GS,PN1794,N 4557474.4523,E 482575.5054,EL829.7317,--
--
GT,PN1794,SW2218,ST556313000,EW2218,ET556313000
--HSDV:0.011, VSDV:0.015, STATUS:FIXED, SATS:7, PDOP:2.261, HDOP:1.100, VDOP:1.975
--DT07-16-2022
--TM12:32:10
GPS,PN1795,LA41.093851683740,LN20.471321746720,EL874.139000,--
--GS,PN1795,N 4557476.2639,E 482568.5162,EL830.5321,--
--
GT,PN1795,SW2218,ST556327000,EW2218,ET556327000
--HSDV:0.011, VSDV:0.016, STATUS:FIXED, SATS:7, PDOP:2.261, HDOP:1.100, VDOP:1.975
--DT07-16-2022
--TM12:32:24
GPS,PN1796,LA41.093879169020,LN20.471291486620,EL874.750000,--
--GS,PN1796,N 4557484.7589,E 482561.4831,EL831.1432,--
--
GT,PN1796,SW2218,ST556347000,EW2218,ET556347000
--HSDV:0.011, VSDV:0.015, STATUS:FIXED, SATS:7, PDOP:2.262, HDOP:1.100, VDOP:1.977
--DT07-16-2022
--TM12:32:44
GPS,PN1797,LA41.093876560340,LN20.471339678080,EL874.381000,--
--GS,PN1797,N 4557483.9268,E 482572.7149,EL830.7735,--
--
GT,PN1797,SW2218,ST556373000,EW2218,ET556373000
--HSDV:0.013, VSDV:0.017, STATUS:FIXED, SATS:7, PDOP:2.263, HDOP:1.100, VDOP:1.978
--DT07-16-2022
--TM12:33:11
GPS,PN1798,LA41.093906469380,LN20.471286294580,EL875.399000,--
--GS,PN1798,N 4557493.1827,E 482560.2935,EL831.7919,--
--
GT,PN1798,SW2218,ST556393000,EW2218,ET556393000
--HSDV:0.011, VSDV:0.015, STATUS:FIXED, SATS:7, PDOP:2.264, HDOP:1.100, VDOP:1.979
--DT07-16-2022
--TM12:33:31
GPS,PN1799,LA41.093888127560,LN20.471236286800,EL874.362000,--
--GS,PN1799,N 4557487.5537,E 482548.6225,EL830.7559,--
--
GT,PN1799,SW2218,ST556414000,EW2218,ET556414000
--HSDV:0.012, VSDV:0.016, STATUS:FIXED, SATS:7, PDOP:2.265, HDOP:1.100, VDOP:1.980
--DT07-16-2022
--TM12:33:51
GPS,PN1800,LA41.093920151000,LN20.471232246640,EL875.192000,--
--GS,PN1800,N 4557497.4336,E 482547.7050,EL831.5856,--
--
GT,PN1800,SW2218,ST556427000,EW2218,ET556427000
--HSDV:0.011, VSDV:0.016, STATUS:FIXED, SATS:7, PDOP:2.266, HDOP:1.100, VDOP:1.981
--DT07-16-2022
--TM12:34:04
GPS,PN1801,LA41.093967028400,LN20.471228149540,EL876.320000,--
--GS,PN1801,N 4557511.8952,E 482546.7854,EL832.7130,--
--
GT,PN1801,SW2218,ST556445000,EW2218,ET556445000
--HSDV:0.011, VSDV:0.015, STATUS:FIXED, SATS:7, PDOP:2.267, HDOP:1.100, VDOP:1.982
--DT07-16-2022
--TM12:34:23
GPS,PN1802,LA41.094019973720,LN20.471201470660,EL877.257000,--
--GS,PN1802,N 4557528.2414,E 482540.6066,EL833.6497,--
--
GT,PN1802,SW2218,ST556465000,EW2218,ET556465000
--HSDV:0.011, VSDV:0.016, STATUS:FIXED, SATS:7, PDOP:2.268, HDOP:1.100, VDOP:1.983
--DT07-16-2022
--TM12:34:43
GPS,PN1803,LA41.094059936900,LN20.471186707840,EL878.255000,--
--GS,PN1803,N 4557540.5764,E 482537.1956,EL834.6474,--
--
GT,PN1803,SW2218,ST556485000,EW2218,ET556485000
--HSDV:0.011, VSDV:0.016, STATUS:FIXED, SATS:7, PDOP:2.268, HDOP:1.100, VDOP:1.983
--DT07-16-2022
--TM12:35:03
GPS,PN1804,LA41.094096309560,LN20.471169455320,EL879.044000,--
--GS,PN1804,N 4557551.8054,E 482533.2016,EL835.4362,--
--
GT,PN1804,SW2218,ST556503000,EW2218,ET556503000
--HSDV:0.011, VSDV:0.016, STATUS:FIXED, SATS:7, PDOP:2.269, HDOP:1.100, VDOP:1.984
--DT07-16-2022
--TM12:35:20
GPS,PN1805,LA41.094139333400,LN20.471151997840,EL880.061000,--
--GS,PN1805,N 4557565.0860,E 482529.1648,EL836.4529,--
--
GT,PN1805,SW2218,ST556520000,EW2218,ET556520000
--HSDV:0.012, VSDV:0.016, STATUS:FIXED, SATS:6, PDOP:2.440, HDOP:1.400, VDOP:1.999
--DT07-16-2022
--TM12:35:37
GPS,PN1806,LA41.094182178200,LN20.471149188100,EL880.932000,--
--GS,PN1806,N 4557578.3030,E 482528.5423,EL837.3233,--
--
GT,PN1806,SW2218,ST556538000,EW2218,ET556538000
--HSDV:0.011, VSDV:0.016, STATUS:FIXED, SATS:7, PDOP:2.269, HDOP:1.100, VDOP:1.985
--DT07-16-2022
--TM12:35:55
GPS,PN1807,LA41.094162521480,LN20.471124951880,EL878.919000,--
--GS,PN1807,N 4557572.2537,E 482522.8778,EL835.3111,--
--
GT,PN1807,SW2218,ST556552000,EW2218,ET556552000
--HSDV:0.013, VSDV:0.017, STATUS:FIXED, SATS:7, PDOP:2.269, HDOP:1.100, VDOP:1.985
--DT07-16-2022
--TM12:36:09
GPS,PN1808,LA41.094144625820,LN20.471091173980,EL876.629000,--
--GS,PN1808,N 4557566.7531,E 482514.9903,EL833.0219,--
--
GT,PN1808,SW2218,ST556570000,EW2218,ET556570000
--HSDV:0.011, VSDV:0.016, STATUS:FIXED, SATS:7, PDOP:2.269, HDOP:1.100, VDOP:1.985
--DT07-16-2022
--TM12:36:27
GPS,PN1809,LA41.094108803600,LN20.471100747100,EL876.409000,--
--GS,PN1809,N 4557555.6983,E 482517.1947,EL832.8022,--
--
GT,PN1809,SW2218,ST556585000,EW2218,ET556585000
--HSDV:0.012, VSDV:0.016, STATUS:FIXED, SATS:7, PDOP:2.269, HDOP:1.100, VDOP:1.985
--DT07-16-2022
--TM12:36:43
GPS,PN1810,LA41.094074273780,LN20.471108166400,EL875.577000,--
--GS,PN1810,N 4557545.0434,E 482518.8979,EL831.9706,--
--
GT,PN1810,SW2218,ST556604000,EW2218,ET556604000
--HSDV:0.012, VSDV:0.017, STATUS:FIXED, SATS:6, PDOP:2.373, HDOP:1.300, VDOP:1.985
--DT07-16-2022
--TM12:37:01
GPS,PN1811,LA41.094043123820,LN20.471118235360,EL874.966000,--
--GS,PN1811,N 4557535.4295,E 482521.2214,EL831.3598,--
--
GT,PN1811,SW2218,ST556621000,EW2218,ET556621000
--HSDV:0.013, VSDV:0.018, STATUS:FIXED, SATS:6, PDOP:3.150, HDOP:1.700, VDOP:2.652
--DT07-16-2022
--TM12:37:19
GPS,PN1812,LA41.094019013420,LN20.471133116740,EL875.097000,--
--GS,PN1812,N 4557527.9842,E 482524.6720,EL831.4909,--
--
GT,PN1812,SW2218,ST556637000,EW2218,ET556637000
--HSDV:0.012, VSDV:0.016, STATUS:FIXED, SATS:7, PDOP:2.269, HDOP:1.100, VDOP:1.985
--DT07-16-2022

ГЕО ПРЕМЕР ИНЖЕНЕРИНГ

ул. Димитар Влахов бр. 22/6 Охрид

046 280 111 070 264 819 070 391 013

e-mail: geo_premer_inzenering@yahoo.com

--TM12:37:35
GPS,PN1813,LA41.093976022580,LN20.4711577
24480,EL874.855000,--
--GS,PN1813,N 4557514.7097,E
482530.3757,EL831.2491,--
--
GT,PN1813,SW2218,ST556659000,EW2218,ET55
6659000
--HSDV:0.012, VSDV:0.016, STATUS:FIXED,
SATS:7, PDOP:2.269, HDOP:1.100, VDOP:1.985
--DT07-16-2022
--TM12:37:57
GPS,PN1814,LA41.093916647060,LN20.4711807
00160,EL873.080000,--
--GS,PN1814,N 4557496.3822,E
482535.6864,EL829.4745,--
--
GT,PN1814,SW2218,ST556683000,EW2218,ET55
6683000
--HSDV:0.012, VSDV:0.016, STATUS:FIXED,
SATS:7, PDOP:2.269, HDOP:1.100, VDOP:1.985
--DT07-16-2022
--TM12:38:21
GPS,PN1815,LA41.093882061920,LN20.4712098
15820,EL872.908000,--
--GS,PN1815,N 4557485.6979,E
482542.4472,EL829.3025,--
--
GT,PN1815,SW2218,ST556700000,EW2218,ET55
6700000
--HSDV:0.012, VSDV:0.016, STATUS:FIXED,
SATS:7, PDOP:2.269, HDOP:1.100, VDOP:1.985
--DT07-16-2022
--TM12:38:37
GPS,PN1816,LA41.093857645940,LN20.4712274
32000,EL872.978000,--
--GS,PN1816,N 4557478.1567,E
482546.5352,EL829.3725,--
--
GT,PN1816,SW2218,ST556720000,EW2218,ET55
6720000
--HSDV:0.012, VSDV:0.017, STATUS:FIXED,
SATS:7, PDOP:2.269, HDOP:1.100, VDOP:1.984
--DT07-16-2022
--TM12:38:57
GPS,PN1817,LA41.093824798340,LN20.4712674
80800,EL872.522000,--
--GS,PN1817,N 4557468.0021,E
482555.8460,EL828.9163,--
--
GT,PN1817,SW2218,ST556739000,EW2218,ET55
6739000
--HSDV:0.012, VSDV:0.016, STATUS:FIXED,
SATS:7, PDOP:2.269, HDOP:1.100, VDOP:1.984
--DT07-16-2022
--TM12:39:17
GPS,PN1818,LA41.093809486220,LN20.4712379
84620,EL870.838000,--
--GS,PN1818,N 4557463.2959,E
482548.9585,EL827.2331,--
--
GT,PN1818,SW2218,ST556757000,EW2218,ET55
6757000
--HSDV:0.012, VSDV:0.016, STATUS:FIXED,
SATS:7, PDOP:2.268, HDOP:1.100, VDOP:1.983
--DT07-16-2022
--TM12:39:34
GPS,PN1819,LA41.093780806460,LN20.4711955
98520,EL867.887000,--
--GS,PN1819,N 4557454.4738,E
482539.0561,EL824.2832,--
--
GT,PN1819,SW2218,ST556776000,EW2218,ET55
6776000
--HSDV:0.014, VSDV:0.018, STATUS:FIXED,
SATS:7, PDOP:2.383, HDOP:1.100, VDOP:2.114
--DT07-16-2022
--TM12:39:53
GPS,PN1820,LA41.093813868620,LN20.4711879
98200,EL868.936000,--
--GS,PN1820,N 4557464.6761,E
482537.3095,EL825.3319,--
--
GT,PN1820,SW2218,ST556790000,EW2218,ET55
6790000
--HSDV:0.012, VSDV:0.016, STATUS:FIXED,
SATS:7, PDOP:2.267, HDOP:1.100, VDOP:1.982
--DT07-16-2022
--TM12:40:07
GPS,PN1821,LA41.093853122420,LN20.4711812
06020,EL870.345000,--
--GS,PN1821,N 4557476.7878,E
482535.7560,EL826.7404,--
--
GT,PN1821,SW2218,ST556812000,EW2218,ET55
6812000
--HSDV:0.011, VSDV:0.016, STATUS:FIXED,
SATS:7, PDOP:2.266, HDOP:1.100, VDOP:1.981
--DT07-16-2022
--TM12:40:29
GPS,PN1822,LA41.093879509400,LN20.4711778
78060,EL871.160000,--
--GS,PN1822,N 4557484.9288,E
482535.0003,EL827.5551,--
--
GT,PN1822,SW2218,ST556828000,EW2218,ET55
6828000
--HSDV:0.012, VSDV:0.017, STATUS:FIXED,
SATS:5, PDOP:2.820, HDOP:1.700, VDOP:2.250
--DT07-16-2022
--TM12:40:45
GPS,PN1823,LA41.093828217140,LN20.4712917
69640,EL873.437000,--
--GS,PN1823,N 4557469.0428,E
482561.5105,EL829.8309,--
--
GT,PN1823,SW2218,ST556879000,EW2218,ET55
6879000
--HSDV:0.012, VSDV:0.017, STATUS:FIXED,
SATS:7, PDOP:2.262, HDOP:1.100, VDOP:1.977
--DT07-16-2022
--TM12:41:37
GPS,PN1824,LA41.093798085200,LN20.4712682
93080,EL871.960000,--
--GS,PN1824,N 4557459.7620,E
482556.0151,EL828.3547,--
--
GT,PN1824,SW2218,ST556896000,EW2218,ET55
6896000
--HSDV:0.012, VSDV:0.017, STATUS:FIXED,
SATS:7, PDOP:2.262, HDOP:1.100, VDOP:1.977
--DT07-16-2022
--TM12:41:53
GPS,PN1825,LA41.093768846600,LN20.4712843
74880,EL872.160000,--
--GS,PN1825,N 4557450.7342,E
482559.7418,EL828.5548,--
--
GT,PN1825,SW2218,ST556910000,EW2218,ET55
6910000
--HSDV:0.012, VSDV:0.016, STATUS:FIXED,
SATS:7, PDOP:2.164, HDOP:1.200, VDOP:1.801
--DT07-16-2022
--TM12:42:07
GPS,PN1826,LA41.093751360920,LN20.4712968
22900,EL871.908000,--
--GS,PN1826,N 4557445.3337,E
482562.6303,EL828.3028,--
--
GT,PN1826,SW2218,ST556923000,EW2218,ET55
6923000
--HSDV:0.012, VSDV:0.016, STATUS:FIXED,
SATS:7, PDOP:2.260, HDOP:1.100, VDOP:1.974
--DT07-16-2022
--TM12:42:21
GPS,PN1827,LA41.093759816240,LN20.4713277
21760,EL871.773000,--
--GS,PN1827,N 4557447.9241,E
482569.8394,EL828.1672,--
--
GT,PN1827,SW2218,ST556936000,EW2218,ET55
6936000
--HSDV:0.012, VSDV:0.016, STATUS:FIXED,
SATS:8, PDOP:2.111, HDOP:1.100, VDOP:1.802
--DT07-16-2022
--TM12:42:33
GPS,PN1828,LA41.093813072360,LN20.4713163
90880,EL873.312000,--
--GS,PN1828,N 4557464.3573,E
482567.2384,EL829.7057,--
--
GT,PN1828,SW2218,ST556963000,EW2218,ET55
6963000
--HSDV:0.012, VSDV:0.016, STATUS:FIXED,
SATS:8, PDOP:2.113, HDOP:1.100, VDOP:1.804
--DT07-16-2022
--TM12:43:00
GPS,PN1829,LA41.093813312720,LN20.4713533
60600,EL872.151000,--
--GS,PN1829,N 4557464.4103,E
482575.8565,EL828.5442,--
--
GT,PN1829,SW2218,ST556976000,EW2218,ET55
6976000
--HSDV:0.012, VSDV:0.016, STATUS:FIXED,
SATS:8, PDOP:2.113, HDOP:1.100, VDOP:1.804
--DT07-16-2022
--TM12:43:14
GPS,PN1830,LA41.093823137060,LN20.4714117
54580,EL870.989000,--
--GS,PN1830,N 4557467.4072,E
482589.4759,EL827.3812,--
--
GT,PN1830,SW2218,ST556996000,EW2218,ET55
6996000
--HSDV:0.012, VSDV:0.016, STATUS:FIXED,
SATS:7, PDOP:2.114, HDOP:1.100, VDOP:1.805
--DT07-16-2022
--TM12:43:33
GPS,PN1831,LA41.093788438880,LN20.4714164
22160,EL870.031000,--
--GS,PN1831,N 4557456.7020,E
482590.5377,EL826.4236,--
--
GT,PN1831,SW2218,ST557022000,EW2218,ET55
7022000
--HSDV:0.013, VSDV:0.017, STATUS:FIXED,
SATS:8, PDOP:2.114, HDOP:1.100, VDOP:1.805
--DT07-16-2022
--TM12:44:00
GPS,PN1832,LA41.093748521600,LN20.4714217
85920,EL868.553000,--
--GS,PN1832,N 4557444.3864,E
482591.7578,EL824.9461,--
--
GT,PN1832,SW2218,ST557040000,EW2218,ET55
7040000
--HSDV:0.012, VSDV:0.016, STATUS:FIXED,
SATS:8, PDOP:2.115, HDOP:1.100, VDOP:1.806
--DT07-16-2022
--TM12:44:17
GPS,PN1833,LA41.093711638160,LN20.4714796
54540,EL866.467000,--
--GS,PN1833,N 4557432.9768,E
482605.2194,EL822.8597,--
--
GT,PN1833,SW2218,ST557058000,EW2218,ET55
7058000
--HSDV:0.012, VSDV:0.016, STATUS:FIXED,
SATS:8, PDOP:2.115, HDOP:1.100, VDOP:1.806
--DT07-16-2022
--TM12:44:35
GPS,PN1834,LA41.093676518600,LN20.4715219
03480,EL865.385000,--
--GS,PN1834,N 4557422.1201,E
482615.0415,EL821.7776,--
--
GT,PN1834,SW2218,ST557076000,EW2218,ET55
7076000
--HSDV:0.012, VSDV:0.016, STATUS:FIXED,
SATS:7, PDOP:2.248, HDOP:1.100, VDOP:1.961
--DT07-16-2022
--TM12:44:53
GPS,PN1835,LA41.093641887860,LN20.4715631
60500,EL863.756000,--
--GS,PN1835,N 4557411.4148,E
482624.6326,EL820.1484,--

ГЕО ПРЕМЕР ИНЖЕНЕРИНГ

ул. Димитар Влахов бр. 22/6 Охрид

046 280 111 070 264 819 070 391 013

e-mail: geo_premer_inzenering@yahoo.com

--
GT,PN1835,SW2218,ST557096000,EW2218,ET557096000
--HSDV:0.012, VSDV:0.016, STATUS:FIXED, SATS:8, PDOP:2.115, HDOP:1.100, VDOP:1.807
--DT07-16-2022
--TM12:45:13
GPS,PN1836,LA41.093637420320,LN20.471584713160,EL862.924000,--
--GS,PN1836,N 4557410.0245,E 482629.6533,EL819.3162,--
--
GT,PN1836,SW2218,ST557141000,EW2218,ET557141000
--HSDV:0.012, VSDV:0.016, STATUS:FIXED, SATS:8, PDOP:2.116, HDOP:1.100, VDOP:1.808
--DT07-16-2022
--TM12:45:59
GPS,PN1837,LA41.093660270540,LN20.471612150320,EL861.241000,--
--GS,PN1837,N 4557417.0569,E 482636.0663,EL817.6326,--
--
GT,PN1837,SW2218,ST557158000,EW2218,ET557158000
--HSDV:0.011, VSDV:0.016, STATUS:FIXED, SATS:8, PDOP:2.116, HDOP:1.100, VDOP:1.808
--DT07-16-2022
--TM12:46:15
GPS,PN1838,LA41.093640047180,LN20.471645639260,EL859.746000,--
--GS,PN1838,N 4557410.7999,E 482643.8575,EL816.1374,--
--
GT,PN1838,SW2218,ST557184000,EW2218,ET557184000
--HSDV:0.011, VSDV:0.016, STATUS:FIXED, SATS:8, PDOP:2.116, HDOP:1.100, VDOP:1.808
--DT07-16-2022
--TM12:46:42
GPS,PN1839,LA41.093654394860,LN20.471665757200,EL857.887000,--
--GS,PN1839,N 4557415.2139,E 482648.5579,EL814.2780,--
--
GT,PN1839,SW2218,ST557208000,EW2218,ET557208000
--HSDV:0.011, VSDV:0.016, STATUS:FIXED, SATS:8, PDOP:2.116, HDOP:1.100, VDOP:1.808
--DT07-16-2022
--TM12:47:05
GPS,PN1840,LA41.093658618260,LN20.471623396540,EL860.746000,--
--GS,PN1840,N 4557416.5408,E 482638.6866,EL817.1374,--
--
GT,PN1840,SW2218,ST557245000,EW2218,ET557245000
--HSDV:0.011, VSDV:0.016, STATUS:FIXED, SATS:8, PDOP:2.115, HDOP:1.100, VDOP:1.807
--DT07-16-2022
--TM12:47:43
GPS,PN1841,LA41.093666658200,LN20.471583936220,EL862.732000,--
--GS,PN1841,N 4557419.0433,E 482629.4942,EL819.1239,--
--
GT,PN1841,SW2218,ST557268000,EW2218,ET557268000
--HSDV:0.011, VSDV:0.016, STATUS:FIXED, SATS:8, PDOP:2.311, HDOP:1.100, VDOP:2.032
--DT07-16-2022
--TM12:48:05
GPS,PN1842,LA41.093681932040,LN20.471574491080,EL863.281000,--
--GS,PN1842,N 4557423.7598,E 482627.3040,EL819.6728,--
--
GT,PN1842,SW2218,ST557287000,EW2218,ET557287000
--HSDV:0.014, VSDV:0.020, STATUS:FIXED, SATS:6, PDOP:3.315, HDOP:1.400, VDOP:3.005
--DT07-16-2022
--TM12:48:24
GPS,PN1843,LA41.093780844200,LN20.471413409680,EL869.724000,--
--GS,PN1843,N 4557454.3611,E 482589.8297,EL826.1167,--
--
GT,PN1843,SW2218,ST557371000,EW2218,ET557371000
--HSDV:0.012, VSDV:0.017, STATUS:FIXED, SATS:8, PDOP:2.063, HDOP:1.000, VDOP:1.804
--DT07-16-2022
--TM12:49:49
--DT07-17-2022
--TM09:12:30
--User Defined: MKD_Ohrid
--Equipment: S9 III GNSS SN:STNS92172029
--Antenna Type: [HX-GS425A NONE],RA0.0930m,SHMP0.0620m,L10.0850m,L20.0890m,--L1/L2 Integrated Antenna
--Localization File: None
--Geoid Separation File: None
--GPS Scale: 1.00000000
--Scale Point not used
--RTK Method: RTCM V3.0, Device: Internal GSM, Network: NTRIP iMAX-Auto
--Entered HR: 1.8000, Vertical LS,HR1.8850
GPS,PN1844,LA41.094279609380,LN20.471167637740,EL881.527000,--
--GS,PN1844,N 4557608.3449,E 482532.9168,EL837.9168,--
--
GT,PN1844,SW2219,ST25953000,EW2219,ET25953000
--HSDV:0.011, VSDV:0.015, STATUS:FIXED, SATS:8, PDOP:1.991, HDOP:1.000, VDOP:1.722
--DT07-17-2022
--TM09:12:33
GPS,PN1845,LA41.094257663180,LN20.471184254380,EL881.484000,--
--GS,PN1845,N 4557601.5661,E 482536.7736,EL837.8739,--
--
GT,PN1845,SW2219,ST25980000,EW2219,ET25980000
--HSDV:0.011, VSDV:0.014, STATUS:FIXED, SATS:8, PDOP:1.989, HDOP:1.000, VDOP:1.719
--DT07-17-2022
--TM09:12:58
GPS,PN1846,LA41.094266707220,LN20.471197423720,EL880.509000,--
--GS,PN1846,N 4557604.3482,E 482539.8502,EL836.8986,--
--
GT,PN1846,SW2219,ST25996000,EW2219,ET25996000
--HSDV:0.011, VSDV:0.015, STATUS:FIXED, SATS:8, PDOP:1.988, HDOP:1.000, VDOP:1.718
--DT07-17-2022
--TM09:13:14
GPS,PN1847,LA41.094256912700,LN20.471213270320,EL880.278000,--
--GS,PN1847,N 4557601.3180,E 482543.5366,EL836.6675,--
--
GT,PN1847,SW2219,ST26062000,EW2219,ET26062000
--HSDV:0.016, VSDV:0.021, STATUS:FIXED, SATS:4, PDOP:4.881, HDOP:3.500, VDOP:3.402
--DT07-17-2022
--TM09:14:20
GPS,PN1848,LA41.094257574200,LN20.471222462500,EL880.071000,--
--GS,PN1848,N 4557601.5168,E 482545.6799,EL836.4603,--
--
GT,PN1848,SW2219,ST26096000,EW2219,ET26096000
--HSDV:0.016, VSDV:0.022, STATUS:FIXED, SATS:7, PDOP:3.601, HDOP:1.200, VDOP:3.395
--DT07-17-2022
--TM09:14:54
GPS,PN1849,LA41.094246886580,LN20.471242429600,EL879.225000,--
--GS,PN1849,N 4557598.2087,E 482550.3261,EL835.6142,--
--
GT,PN1849,SW2219,ST26121000,EW2219,ET26121000
--HSDV:0.014, VSDV:0.018, STATUS:FIXED, SATS:8, PDOP:1.974, HDOP:1.000, VDOP:1.702
--DT07-17-2022
--TM09:15:20
GPS,PN1850,LA41.094245923940,LN20.471238294280,EL878.318000,--
--GS,PN1850,N 4557597.9141,E 482549.3614,EL834.7073,--
--
GT,PN1850,SW2219,ST26139000,EW2219,ET26139000
--HSDV:0.014, VSDV:0.018, STATUS:FIXED, SATS:8, PDOP:1.971, HDOP:1.000, VDOP:1.699
--DT07-17-2022
--TM09:15:38
GPS,PN1851,LA41.094236815640,LN20.471248641760,EL878.484000,--
--GS,PN1851,N 4557595.0988,E 482551.7665,EL834.8733,--
--
GT,PN1851,SW2219,ST26176000,EW2219,ET26176000
--HSDV:0.014, VSDV:0.019, STATUS:FIXED, SATS:8, PDOP:1.967, HDOP:1.000, VDOP:1.694
--DT07-17-2022
--TM09:16:14
GPS,PN1852,LA41.094230701820,LN20.471257637260,EL876.806000,--
--GS,PN1852,N 4557593.2078,E 482553.8587,EL833.1953,--
--
GT,PN1852,SW2219,ST26224000,EW2219,ET26224000
--HSDV:0.014, VSDV:0.018, STATUS:FIXED, SATS:8, PDOP:1.960, HDOP:1.000, VDOP:1.686
--DT07-17-2022
--TM09:17:02
GPS,PN1853,LA41.094228724580,LN20.471266841260,EL875.747000,--
--GS,PN1853,N 4557592.5926,E 482556.0026,EL832.1362,--
--
GT,PN1853,SW2219,ST26245000,EW2219,ET26245000
--HSDV:0.016, VSDV:0.019, STATUS:FIXED, SATS:7, PDOP:2.127, HDOP:1.200, VDOP:1.756
--DT07-17-2022
--TM09:17:24
GPS,PN1854,LA41.094240673940,LN20.471250612040,EL878.989000,--
--GS,PN1854,N 4557596.2878,E 482552.2287,EL835.3782,--
--
GT,PN1854,SW2219,ST26283000,EW2219,ET26283000
--HSDV:0.014, VSDV:0.018, STATUS:FIXED, SATS:10, PDOP:1.832, HDOP:0.900, VDOP:1.596
--DT07-17-2022
--TM09:18:02
GPS,PN1855,LA41.094254544800,LN20.471277442120,EL880.801000,--
--GS,PN1855,N 4557600.5509,E 482558.4935,EL837.1895,--
--
GT,PN1855,SW2219,ST26316000,EW2219,ET26316000
--HSDV:0.014, VSDV:0.019, STATUS:FIXED, SATS:7, PDOP:2.175, HDOP:1.200, VDOP:1.814
--DT07-17-2022
--TM09:18:34
GPS,PN1856,LA41.094273779900,LN20.471286049840,EL881.474000,--
--GS,PN1856,N 4557606.4791,E 482560.5146,EL837.8621,--

ГЕО ПРЕМЕР ИНЖЕНЕРИНГ

ул. Димитар Влахов бр. 22/6 Охрид

046 280 111 070 264 819 070 391 013

e-mail: geo_premer_inzenering@yahoo.com

--
GT,PN1856,SW2219,ST26334000,EW2219,ET263
34000
--HSDV:0.014, VSDV:0.019, STATUS:FIXED,
SATS:10, PDOP:1.827, HDOP:0.900, VDOP:1.590
--DT07-17-2022
--TM09:18:52
GPS,PN1857,LA41.094285268160,LN20.4712882
14040,EL881.810000,--
--GS,PN1857,N 4557610.0214,E
482561.0278,EL838.1979,--
--
GT,PN1857,SW2219,ST26346000,EW2219,ET263
46000
--HSDV:0.013, VSDV:0.017, STATUS:FIXED,
SATS:11, PDOP:1.826, HDOP:0.900, VDOP:1.589
--DT07-17-2022
--TM09:19:04
GPS,PN1858,LA41.094300321320,LN20.4712615
45900,EL882.573000,--
--GS,PN1858,N 4557614.6798,E
482554.8228,EL838.9611,--
--
GT,PN1858,SW2219,ST26358000,EW2219,ET263
58000
--HSDV:0.013, VSDV:0.017, STATUS:FIXED,
SATS:10, PDOP:2.281, HDOP:0.900, VDOP:2.096
--DT07-17-2022
--TM09:19:16
GPS,PN1859,LA41.094295233260,LN20.4712404
20740,EL882.989000,--
--GS,PN1859,N 4557613.1224,E
482549.8947,EL839.3774,--
--
GT,PN1859,SW2219,ST26367000,EW2219,ET263
67000
--HSDV:0.013, VSDV:0.017, STATUS:FIXED,
SATS:10, PDOP:1.824, HDOP:0.900, VDOP:1.586
--DT07-17-2022
--TM09:19:26
GPS,PN1860,LA41.094334653200,LN20.4712673
11900,EL883.121000,--
--GS,PN1860,N 4557625.2661,E
482556.1929,EL839.5085,--
--
GT,PN1860,SW2219,ST26393000,EW2219,ET263
93000
--HSDV:0.013, VSDV:0.017, STATUS:FIXED,
SATS:10, PDOP:1.847, HDOP:1.000, VDOP:1.553
--DT07-17-2022
--TM09:19:52
GPS,PN1861,LA41.094337621400,LN20.4712299
02020,EL884.103000,--
--GS,PN1861,N 4557626.2030,E
482547.4749,EL840.4910,--
--
GT,PN1861,SW2219,ST26408000,EW2219,ET264
08000
--HSDV:0.013, VSDV:0.017, STATUS:FIXED,
SATS:10, PDOP:1.605, HDOP:0.900, VDOP:1.329
--DT07-17-2022
--TM09:20:06
GPS,PN1862,LA41.094308362160,LN20.4712172
55280,EL883.443000,--
--GS,PN1862,N 4557617.1853,E
482544.5047,EL839.8316,--
--
GT,PN1862,SW2219,ST26422000,EW2219,ET264
22000
--HSDV:0.013, VSDV:0.016, STATUS:FIXED,
SATS:11, PDOP:1.554, HDOP:0.900, VDOP:1.267
--DT07-17-2022
--TM09:20:20
GPS,PN1863,LA41.094286364540,LN20.4712077
05740,EL882.452000,--
--GS,PN1863,N 4557610.4056,E
482542.2620,EL838.8411,--
--
GT,PN1863,SW2219,ST26435000,EW2219,ET264
35000
--HSDV:0.013, VSDV:0.016, STATUS:FIXED,
SATS:12, PDOP:1.615, HDOP:0.700, VDOP:1.455
--DT07-17-2022
--TM09:20:34
GPS,PN1864,LA41.094271014140,LN20.4711962
40100,EL881.126000,--
--GS,PN1864,N 4557605.6773,E
482539.5776,EL837.5155,--
--
GT,PN1864,SW2219,ST26447000,EW2219,ET264
47000
--HSDV:0.013, VSDV:0.016, STATUS:FIXED,
SATS:9, PDOP:1.822, HDOP:1.100, VDOP:1.453
--DT07-17-2022
--TM09:20:45
GPS,PN1865,LA41.094265644320,LN20.4711981
31060,EL880.530000,--
--GS,PN1865,N 4557604.0199,E
482540.0143,EL836.9196,--
--
GT,PN1865,SW2219,ST26455000,EW2219,ET264
55000
--HSDV:0.014, VSDV:0.017, STATUS:FIXED,
SATS:8, PDOP:1.971, HDOP:1.100, VDOP:1.636
--DT07-17-2022
--TM09:20:54
GPS,PN1866,LA41.094295372820,LN20.4711780
10480,EL882.000000,--
--GS,PN1866,N 4557613.2012,E
482535.3467,EL838.3895,--
--
GT,PN1866,SW2219,ST26487000,EW2219,ET264
87000
--HSDV:0.014, VSDV:0.017, STATUS:FIXED,
SATS:12, PDOP:1.607, HDOP:0.700, VDOP:1.447
--DT07-17-2022
--TM09:21:25
GPS,PN1867,LA41.094324802640,LN20.4712022
90260,EL882.891000,--
--GS,PN1867,N 4557622.2649,E
482541.0287,EL839.2797,--
--
GT,PN1867,SW2219,ST26503000,EW2219,ET265
03000
--HSDV:0.016, VSDV:0.020, STATUS:FIXED,
SATS:8, PDOP:2.724, HDOP:1.500, VDOP:2.274
--DT07-17-2022
--TM09:21:41
GPS,PN1868,LA41.094327462380,LN20.4711955
49620,EL882.384000,--
--GS,PN1868,N 4557623.0891,E
482539.4594,EL838.7728,--
--
GT,PN1868,SW2219,ST26510000,EW2219,ET265
10000
--HSDV:0.014, VSDV:0.018, STATUS:FIXED,
SATS:9, PDOP:2.057, HDOP:1.100, VDOP:1.738
--DT07-17-2022
--TM09:21:48
GPS,PN1869,LA41.094335232500,LN20.4711871
18360,EL883.394000,--
--GS,PN1869,N 4557625.4906,E
482537.5001,EL839.7828,--
--
GT,PN1869,SW2219,ST26519000,EW2219,ET265
19000
--HSDV:0.014, VSDV:0.018, STATUS:FIXED,
SATS:8, PDOP:2.141, HDOP:1.200, VDOP:1.773
--DT07-17-2022
--TM09:21:58
GPS,PN1870,LA41.094355473560,LN20.4711817
84300,EL884.016000,--
--GS,PN1870,N 4557631.7370,E
482536.2720,EL840.4046,--
--
GT,PN1870,SW2219,ST26532000,EW2219,ET265
32000
--HSDV:0.013, VSDV:0.017, STATUS:FIXED,
SATS:11, PDOP:1.870, HDOP:0.900, VDOP:1.639
--DT07-17-2022
--TM09:22:10
GPS,PN1871,LA41.094359851820,LN20.4711847
86640,EL883.511000,--
--GS,PN1871,N 4557633.0857,E
482536.9752,EL839.8995,--
--
GT,PN1871,SW2219,ST26542000,EW2219,ET265
42000
--HSDV:0.013, VSDV:0.017, STATUS:FIXED,
SATS:10, PDOP:1.954, HDOP:0.900, VDOP:1.734
--DT07-17-2022
--TM09:22:20
GPS,PN1872,LA41.094366701120,LN20.4711894
17800,EL884.202000,--
--GS,PN1872,N 4557635.1958,E
482538.0599,EL840.5903,--
--
GT,PN1872,SW2219,ST26551000,EW2219,ET265
51000
--HSDV:0.014, VSDV:0.017, STATUS:FIXED,
SATS:10, PDOP:1.803, HDOP:0.900, VDOP:1.562
--DT07-17-2022
--TM09:22:30
GPS,PN1873,LA41.094368660420,LN20.4712114
57180,EL884.647000,--
--GS,PN1873,N 4557635.7875,E
482543.1989,EL841.0349,--
--
GT,PN1873,SW2219,ST26563000,EW2219,ET265
63000
--HSDV:0.013, VSDV:0.017, STATUS:FIXED,
SATS:10, PDOP:1.611, HDOP:1.000, VDOP:1.263
--DT07-17-2022
--TM09:22:42
GPS,PN1874,LA41.094355450400,LN20.4712052
98540,EL884.061000,--
--GS,PN1874,N 4557631.7164,E
482541.7532,EL840.4492,--
--
GT,PN1874,SW2219,ST26573000,EW2219,ET265
73000
--HSDV:0.013, VSDV:0.017, STATUS:FIXED,
SATS:11, PDOP:1.759, HDOP:0.800, VDOP:1.567
--DT07-17-2022
--TM09:22:52
GPS,PN1875,LA41.094353180480,LN20.4712145
91460,EL884.424000,--
--GS,PN1875,N 4557631.0110,E
482543.9177,EL840.8121,--
--
GT,PN1875,SW2219,ST26581000,EW2219,ET265
81000
--HSDV:0.013, VSDV:0.017, STATUS:FIXED,
SATS:11, PDOP:1.495, HDOP:0.800, VDOP:1.263
--DT07-17-2022
--TM09:23:00
GPS,PN1876,LA41.094343941440,LN20.4712053
94180,EL883.596000,--
--GS,PN1876,N 4557628.1664,E
482541.7668,EL839.9844,--
--
GT,PN1876,SW2219,ST26596000,EW2219,ET265
96000
--HSDV:0.013, VSDV:0.016, STATUS:FIXED,
SATS:11, PDOP:1.688, HDOP:0.900, VDOP:1.428
--DT07-17-2022
--TM09:23:14
GPS,PN1877,LA41.094341293220,LN20.4712293
31120,EL884.253000,--
--GS,PN1877,N 4557627.3359,E
482547.3446,EL840.6410,--
--
GT,PN1877,SW2219,ST26612000,EW2219,ET266
12000
--HSDV:0.013, VSDV:0.017, STATUS:FIXED,
SATS:11, PDOP:1.493, HDOP:0.800, VDOP:1.261
--DT07-17-2022
--TM09:23:30
GPS,PN1878,LA41.094339751040,LN20.4711718
96060,EL883.594000,--
--GS,PN1878,N 4557626.8931,E
482533.9551,EL839.9829,--
--
GT,PN1878,SW2219,ST26633000,EW2219,ET266
33000
--HSDV:0.013, VSDV:0.017, STATUS:FIXED,
SATS:9, PDOP:2.044, HDOP:1.100, VDOP:1.723
--DT07-17-2022

ГЕО ПРЕМЕР ИНЖЕНЕРИНГ

ул. Димитар Влахов бр. 22/6 Охрид

046 280 111 070 264 819 070 391 013

e-mail: geo_premer_inzenering@yahoo.com

--TM09:23:51
GPS,PN1879,LA41.094357996440,LN20.471171347840,EL883.771000,--
--GS,PN1879,N 4557632.5211,E 482533.8412,EL840.1597,--
--
GT,PN1879,SW2219,ST26645000,EW2219,ET26645000
--HSDV:0.014, VSDV:0.018, STATUS:FIXED, SATS:9, PDOP:2.375, HDOP:1.100, VDOP:2.105
--DT07-17-2022
--TM09:24:04
GPS,PN1880,LA41.094395254880,LN20.471158735120,EL885.080000,--
--GS,PN1880,N 4557644.0207,E 482530.9294,EL841.4684,--
--
GT,PN1880,SW2219,ST26665000,EW2219,ET26665000
--HSDV:0.014, VSDV:0.018, STATUS:FIXED, SATS:11, PDOP:1.555, HDOP:0.800, VDOP:1.334
--DT07-17-2022
--TM09:24:24
GPS,PN1881,LA41.094415241660,LN20.471144573920,EL886.125000,--
--GS,PN1881,N 4557650.1937,E 482527.6436,EL842.5133,--
--
GT,PN1881,SW2219,ST26680000,EW2219,ET26680000
--HSDV:0.014, VSDV:0.018, STATUS:FIXED, SATS:12, PDOP:1.492, HDOP:0.800, VDOP:1.259
--DT07-17-2022
--TM09:24:38
GPS,PN1882,LA41.094412401440,LN20.471133880240,EL886.226000,--
--GS,PN1882,N 4557649.3238,E 482525.1488,EL842.6145,--
--
GT,PN1882,SW2219,ST26691000,EW2219,ET26691000
--HSDV:0.013, VSDV:0.017, STATUS:FIXED, SATS:13, PDOP:1.411, HDOP:0.700, VDOP:1.225
--DT07-17-2022
--TM09:24:50
GPS,PN1883,LA41.094381889580,LN20.471144428180,EL884.498000,--
--GS,PN1883,N 4557639.9064,E 482527.5843,EL840.8868,--
--
GT,PN1883,SW2219,ST26708000,EW2219,ET26708000
--HSDV:0.014, VSDV:0.017, STATUS:FIXED, SATS:10, PDOP:1.463, HDOP:0.800, VDOP:1.225
--DT07-17-2022
--TM09:25:06
GPS,PN1884,LA41.094382325120,LN20.471136466960,EL884.429000,--
--GS,PN1884,N 4557640.0453,E 482525.7288,EL840.8179,--
--
GT,PN1884,SW2219,ST26714000,EW2219,ET26714000
--HSDV:0.013, VSDV:0.017, STATUS:FIXED, SATS:12, PDOP:1.406, HDOP:0.800, VDOP:1.156
--DT07-17-2022
--TM09:25:12
GPS,PN1885,LA41.094367069280,LN20.471133546160,EL883.781000,--
--GS,PN1885,N 4557635.3413,E 482525.0364,EL840.1702,--
--
GT,PN1885,SW2219,ST26761000,EW2219,ET26761000
--HSDV:0.012, VSDV:0.014, STATUS:FIXED, SATS:13, PDOP:1.411, HDOP:0.700, VDOP:1.225
--DT07-17-2022
--TM09:26:00
GPS,PN1886,LA41.094363858920,LN20.471142309640,EL883.891000,--
--GS,PN1886,N 4557634.3460,E 482527.0768,EL840.2801,--
--
GT,PN1886,SW2219,ST26772000,EW2219,ET26772000
--HSDV:0.013, VSDV:0.017, STATUS:FIXED, SATS:10, PDOP:2.007, HDOP:1.100, VDOP:1.679
--DT07-17-2022
--TM09:26:10
GPS,PN1887,LA41.094333472520,LN20.471154335020,EL882.873000,--
--GS,PN1887,N 4557624.9665,E 482529.8568,EL839.2623,--
--
GT,PN1887,SW2219,ST26786000,EW2219,ET26786000
--HSDV:0.016, VSDV:0.022, STATUS:FIXED, SATS:8, PDOP:3.573, HDOP:1.100, VDOP:3.399
--DT07-17-2022
--TM09:26:24
GPS,PN1888,LA41.094327664400,LN20.471145985960,EL882.610000,--
--GS,PN1888,N 4557623.1798,E 482527.9062,EL838.9995,--
--
GT,PN1888,SW2219,ST26793000,EW2219,ET26793000
--HSDV:0.016, VSDV:0.021, STATUS:FIXED, SATS:9, PDOP:2.066, HDOP:1.200, VDOP:1.682
--DT07-17-2022
--TM09:26:32
GPS,PN1889,LA41.094332518460,LN20.471125879000,EL882.499000,--
--GS,PN1889,N 4557624.6885,E 482523.2229,EL838.8888,--
--
GT,PN1889,SW2219,ST26818000,EW2219,ET26818000
--HSDV:0.018, VSDV:0.023, STATUS:FIXED, SATS:10, PDOP:2.386, HDOP:1.200, VDOP:2.062
--DT07-17-2022
--TM09:26:56
GPS,PN1890,LA41.094357722840,LN20.471104470580,EL883.641000,--
--GS,PN1890,N 4557632.4750,E 482518.2517,EL840.0308,--
--
GT,PN1890,SW2219,ST26831000,EW2219,ET26831000
--HSDV:0.016, VSDV:0.021, STATUS:FIXED, SATS:10, PDOP:1.897, HDOP:1.200, VDOP:1.469
--DT07-17-2022
--TM09:27:10
GPS,PN1891,LA41.094387005660,LN20.471096118400,EL884.708000,--
--GS,PN1891,N 4557641.5121,E 482516.3271,EL841.0975,--
--
GT,PN1891,SW2219,ST26846000,EW2219,ET26846000
--HSDV:0.016, VSDV:0.021, STATUS:FIXED, SATS:12, PDOP:2.215, HDOP:0.800, VDOP:2.066
--DT07-17-2022
--TM09:27:24
GPS,PN1892,LA41.094421242380,LN20.471075677720,EL886.515000,--
--GS,PN1892,N 4557652.0841,E 482511.5884,EL842.9043,--
--
GT,PN1892,SW2219,ST26864000,EW2219,ET26864000
--HSDV:0.016, VSDV:0.020, STATUS:FIXED, SATS:10, PDOP:1.756, HDOP:0.900, VDOP:1.508
--DT07-17-2022
--TM09:27:42
GPS,PN1893,LA41.094441031160,LN20.471064328360,EL887.588000,--
--GS,PN1893,N 4557658.1944,E 482508.9579,EL843.9772,--
--
GT,PN1893,SW2219,ST26877000,EW2219,ET26877000
--HSDV:0.015, VSDV:0.019, STATUS:FIXED, SATS:11, PDOP:1.482, HDOP:0.800, VDOP:1.248
--DT07-17-2022
--TM09:27:55
GPS,PN1894,LA41.094446326940,LN20.471086229800,EL887.390000,--
--GS,PN1894,N 4557659.8153,E 482514.0672,EL843.7788,--
--
GT,PN1894,SW2219,ST26887000,EW2219,ET26887000
--HSDV:0.015, VSDV:0.019, STATUS:FIXED, SATS:11, PDOP:1.482, HDOP:0.800, VDOP:1.247
--DT07-17-2022
--TM09:28:06
GPS,PN1895,LA41.094449856920,LN20.471104568620,EL888.117000,--
--GS,PN1895,N 4557660.8937,E 482518.3447,EL844.5054,--
--
GT,PN1895,SW2219,ST26896000,EW2219,ET26896000
--HSDV:0.014, VSDV:0.019, STATUS:FIXED, SATS:11, PDOP:1.482, HDOP:0.800, VDOP:1.247
--DT07-17-2022
--TM09:28:14
GPS,PN1896,LA41.094440364680,LN20.471024256160,EL888.466000,--
--GS,PN1896,N 4557658.0119,E 482499.6166,EL844.8557,--
--
GT,PN1896,SW2219,ST26923000,EW2219,ET26923000
--HSDV:0.014, VSDV:0.018, STATUS:FIXED, SATS:12, PDOP:1.349, HDOP:0.700, VDOP:1.153
--DT07-17-2022
--TM09:28:42
GPS,PN1897,LA41.094435542300,LN20.471014198720,EL887.565000,--
--GS,PN1897,N 4557656.5301,E 482497.2685,EL843.9550,--
--
GT,PN1897,SW2219,ST26933000,EW2219,ET26933000
--HSDV:0.014, VSDV:0.018, STATUS:FIXED, SATS:11, PDOP:1.637, HDOP:0.900, VDOP:1.367
--DT07-17-2022
--TM09:28:51
GPS,PN1898,LA41.094430928540,LN20.471005260700,EL888.341000,--
--GS,PN1898,N 4557655.1122,E 482495.1816,EL844.7312,--
--
GT,PN1898,SW2219,ST26943000,EW2219,ET26943000
--HSDV:0.014, VSDV:0.018, STATUS:FIXED, SATS:12, PDOP:1.427, HDOP:0.700, VDOP:1.243
--DT07-17-2022
--TM09:29:02
GPS,PN1899,LA41.094427322780,LN20.470994064280,EL887.948000,--
--GS,PN1899,N 4557654.0064,E 482492.5689,EL844.3384,--
--
GT,PN1899,SW2219,ST26952000,EW2219,ET26952000
--HSDV:0.014, VSDV:0.018, STATUS:FIXED, SATS:10, PDOP:1.461, HDOP:0.900, VDOP:1.151
--DT07-17-2022
--TM09:29:10
GPS,PN1900,LA41.094415288820,LN20.470978459420,EL887.723000,--
--GS,PN1900,N 4557650.3035,E 482488.9223,EL844.1138,--
--
GT,PN1900,SW2219,ST26964000,EW2219,ET26964000
--HSDV:0.013, VSDV:0.017, STATUS:FIXED, SATS:12, PDOP:1.345, HDOP:0.700, VDOP:1.149
--DT07-17-2022
--TM09:29:22
GPS,PN1901,LA41.094405849920,LN20.471006186980,EL886.675000,--
--GS,PN1901,N 4557647.3762,E 482495.3784,EL843.0655,--

ГЕО ПРЕМЕР ИНЖЕНЕРИНГ

ул. Димитар Влахов бр. 22/6 Охрид

046 280 111 070 264 819 070 391 013

e-mail: geo_premer_inzenering@yahoo.com

--
GT,PN1901,SW2219,ST26977000,EW2219,ET26977000
--HSDV:0.013, VSDV:0.017, STATUS:FIXED, SATS:10, PDOP:1.533, HDOP:0.900, VDOP:1.241
--DT07-17-2022
--TM09:29:35
GPS,PN1902,LA41.094398450120,LN20.470973354080,EL887.761000,--
--GS,PN1902,N 4557645.1126,E 482487.7194,EL844.1521,--
--
GT,PN1902,SW2219,ST26993000,EW2219,ET26993000
--HSDV:0.014, VSDV:0.018, STATUS:FIXED, SATS:8, PDOP:2.101, HDOP:1.100, VDOP:1.790
--DT07-17-2022
--TM09:29:52
GPS,PN1903,LA41.094383880980,LN20.470977139120,EL888.111000,--
--GS,PN1903,N 4557640.6166,E 482488.5907,EL844.5022,--
--
GT,PN1903,SW2219,ST27004000,EW2219,ET27004000
--HSDV:0.013, VSDV:0.017, STATUS:FIXED, SATS:11, PDOP:1.475, HDOP:0.800, VDOP:1.239
--DT07-17-2022
--TM09:30:02
GPS,PN1904,LA41.094369851180,LN20.470991053300,EL886.679000,--
--GS,PN1904,N 4557636.2811,E 482491.8234,EL843.0702,--
--
GT,PN1904,SW2219,ST27017000,EW2219,ET27017000
--HSDV:0.013, VSDV:0.017, STATUS:FIXED, SATS:11, PDOP:1.474, HDOP:0.800, VDOP:1.238
--DT07-17-2022
--TM09:30:16
GPS,PN1905,LA41.094361667000,LN20.471013400960,EL885.298000,--
--GS,PN1905,N 4557633.7439,E 482497.0263,EL841.6890,--
--
GT,PN1905,SW2219,ST27029000,EW2219,ET27029000
--HSDV:0.014, VSDV:0.018, STATUS:FIXED, SATS:11, PDOP:1.770, HDOP:0.800, VDOP:1.579
--DT07-17-2022
--TM09:30:28
GPS,PN1906,LA41.094366714680,LN20.471025361240,EL886.388000,--
--GS,PN1906,N 4557635.2940,E 482499.8182,EL842.7787,--
--
GT,PN1906,SW2219,ST27043000,EW2219,ET27043000
--HSDV:0.014, VSDV:0.018, STATUS:FIXED, SATS:11, PDOP:1.677, HDOP:0.800, VDOP:1.474
--DT07-17-2022
--TM09:30:42
GPS,PN1907,LA41.094360930080,LN20.471045582920,EL885.243000,--
--GS,PN1907,N 4557633.4981,E 482504.5275,EL841.6335,--
--
GT,PN1907,SW2219,ST27058000,EW2219,ET27058000
--HSDV:0.015, VSDV:0.019, STATUS:FIXED, SATS:8, PDOP:1.963, HDOP:1.300, VDOP:1.471
--DT07-17-2022
--TM09:30:56
GPS,PN1908,LA41.094369598700,LN20.471035970980,EL886.253000,--
--GS,PN1908,N 4557636.1775,E 482502.2935,EL842.6435,--
--
GT,PN1908,SW2219,ST27072000,EW2219,ET27072000
--HSDV:0.014, VSDV:0.019, STATUS:FIXED, SATS:10, PDOP:2.330, HDOP:1.000, VDOP:2.105
--DT07-17-2022
--TM09:31:10
GPS,PN1909,LA41.094381803360,LN20.471025362860,EL886.850000,--
--GS,PN1909,N 4557639.9481,E 482499.8301,EL843.2405,--
--
GT,PN1909,SW2219,ST27085000,EW2219,ET27085000
--HSDV:0.014, VSDV:0.017, STATUS:FIXED, SATS:12, PDOP:1.624, HDOP:0.700, VDOP:1.465
--DT07-17-2022
--TM09:31:24
GPS,PN1910,LA41.094387098660,LN20.471011127800,EL887.478000,--
--GS,PN1910,N 4557641.5896,E 482496.5159,EL843.8686,--
--
GT,PN1910,SW2219,ST27121000,EW2219,ET27121000
--HSDV:0.015, VSDV:0.019, STATUS:FIXED, SATS:9, PDOP:1.575, HDOP:0.900, VDOP:1.292
--DT07-17-2022
--TM09:32:00
GPS,PN1911,LA41.094392785580,LN20.471034424540,EL885.872000,--
--GS,PN1911,N 4557643.3303,E 482501.9506,EL842.2623,--
--
GT,PN1911,SW2219,ST27154000,EW2219,ET27154000
--HSDV:0.022, VSDV:0.031, STATUS:FIXED, SATS:7, PDOP:2.229, HDOP:1.200, VDOP:1.878
--DT07-17-2022
--TM09:32:32
GPS,PN1912,LA41.094382379900,LN20.471055852220,EL884.739000,--
--GS,PN1912,N 4557640.1083,E 482506.9375,EL841.1291,--
--
GT,PN1912,SW2219,ST27200000,EW2219,ET27200000
--HSDV:0.011, VSDV:0.017, STATUS:FIXED, SATS:10, PDOP:1.618, HDOP:0.900, VDOP:1.345
--DT07-17-2022
--TM09:33:18
GPS,PN1913,LA41.094370119680,LN20.471067310480,EL883.742000,--
--GS,PN1913,N 4557636.3201,E 482509.5991,EL840.1322,--
--
GT,PN1913,SW2219,ST27219000,EW2219,ET27219000
--HSDV:0.013, VSDV:0.018, STATUS:FIXED, SATS:11, PDOP:1.727, HDOP:0.900, VDOP:1.474
--DT07-17-2022
--TM09:33:38
GPS,PN1914,LA41.094356682560,LN20.471051341600,EL884.223000,--
--GS,PN1914,N 4557632.1846,E 482505.8665,EL840.6136,--
--
GT,PN1914,SW2219,ST27241000,EW2219,ET27241000
--HSDV:0.018, VSDV:0.020, STATUS:FIXED, SATS:9, PDOP:1.795, HDOP:1.000, VDOP:1.491
--DT07-17-2022
--TM09:34:00
GPS,PN1915,LA41.094357648740,LN20.471046384100,EL884.925000,--
--GS,PN1915,N 4557632.4855,E 482504.7117,EL841.3156,--
--
GT,PN1915,SW2219,ST27252000,EW2219,ET27252000
--HSDV:0.011, VSDV:0.015, STATUS:FIXED, SATS:12, PDOP:1.450, HDOP:0.800, VDOP:1.209
--DT07-17-2022
--TM09:34:10
GPS,PN1916,LA41.094358612580,LN20.471009426800,EL885.552000,--
--GS,PN1916,N 4557632.8040,E 482496.0977,EL841.9431,--
--
GT,PN1916,SW2219,ST27278000,EW2219,ET27278000
--HSDV:0.013, VSDV:0.017, STATUS:FIXED, SATS:12, PDOP:1.448, HDOP:0.800, VDOP:1.207
--DT07-17-2022
--TM09:34:36
GPS,PN1917,LA41.094359487440,LN20.470997304400,EL886.253000,--
--GS,PN1917,N 4557633.0808,E 482493.2726,EL842.6443,--
--
GT,PN1917,SW2219,ST27299000,EW2219,ET27299000
--HSDV:0.012, VSDV:0.016, STATUS:FIXED, SATS:13, PDOP:1.313, HDOP:0.700, VDOP:1.111
--DT07-17-2022
--TM09:34:58
GPS,PN1918,LA41.094357084980,LN20.470973326540,EL886.702000,--
--GS,PN1918,N 4557632.3536,E 482487.6815,EL843.0936,--
--
GT,PN1918,SW2219,ST27315000,EW2219,ET27315000
--HSDV:0.012, VSDV:0.016, STATUS:FIXED, SATS:11, PDOP:1.446, HDOP:0.800, VDOP:1.205
--DT07-17-2022
--TM09:35:14
GPS,PN1919,LA41.094357846020,LN20.470953760060,EL888.195000,--
--GS,PN1919,N 4557632.5996,E 482483.1212,EL844.5869,--
--
GT,PN1919,SW2219,ST27334000,EW2219,ET27334000
--HSDV:0.011, VSDV:0.015, STATUS:FIXED, SATS:11, PDOP:1.488, HDOP:0.800, VDOP:1.255
--DT07-17-2022
--TM09:35:32
GPS,PN1920,LA41.094361397240,LN20.470937069560,EL888.857000,--
--GS,PN1920,N 4557633.7046,E 482479.2334,EL845.2490,--
--
GT,PN1920,SW2219,ST27346000,EW2219,ET27346000
--HSDV:0.011, VSDV:0.015, STATUS:FIXED, SATS:12, PDOP:1.334, HDOP:0.700, VDOP:1.136
--DT07-17-2022
--TM09:35:44
GPS,PN1921,LA41.094363920780,LN20.470915538380,EL888.835000,--
--GS,PN1921,N 4557634.4953,E 482474.2163,EL845.2273,--
--
GT,PN1921,SW2219,ST27364000,EW2219,ET27364000
--HSDV:0.011, VSDV:0.015, STATUS:FIXED, SATS:12, PDOP:1.334, HDOP:0.700, VDOP:1.135
--DT07-17-2022
--TM09:36:02
GPS,PN1922,LA41.094371080220,LN20.470900122040,EL889.488000,--
--GS,PN1922,N 4557636.7125,E 482470.6282,EL845.8805,--
--
GT,PN1922,SW2219,ST27379000,EW2219,ET27379000
--HSDV:0.011, VSDV:0.014, STATUS:FIXED, SATS:12, PDOP:1.333, HDOP:0.700, VDOP:1.134
--DT07-17-2022
--TM09:36:18
GPS,PN1923,LA41.094378333320,LN20.470896121060,EL890.489000,--
--GS,PN1923,N 4557638.9520,E 482469.7012,EL846.8814,--
--
GT,PN1923,SW2219,ST27393000,EW2219,ET27393000
--HSDV:0.011, VSDV:0.014, STATUS:FIXED, SATS:11, PDOP:1.486, HDOP:0.800, VDOP:1.252
--DT07-17-2022

ГЕО ПРЕМЕР ИНЖЕНЕРИНГ

ул. Димитар Влахов бр. 22/6 Охрид

046 280 111 070 264 819 070 391 013

e-mail: geo_premer_inzenering@yahoo.com

--TM09:36:32
GPS,PN1924,LA41.094384211640,LN20.470882894120,EL891.072000,--
--GS,PN1924,N 4557640.7728,E 482466.6225,EL847.4645,--
--
GT,PN1924,SW2219,ST27403000,EW2219,ET27403000
--HSDV:0.011, VSDV:0.014, STATUS:FIXED, SATS:12, PDOP:1.332, HDOP:0.700, VDOP:1.133
--DT07-17-2022
--TM09:36:42
GPS,PN1925,LA41.094392993660,LN20.470852557640,EL891.044000,--
--GS,PN1925,N 4557643.4990,E 482459.5577,EL847.4368,--
--
GT,PN1925,SW2219,ST27450000,EW2219,ET27450000
--HSDV:0.010, VSDV:0.014, STATUS:FIXED, SATS:12, PDOP:1.329, HDOP:0.700, VDOP:1.130
--DT07-17-2022
--TM09:37:28
GPS,PN1926,LA41.094402679520,LN20.470830163240,EL891.154000,--
--GS,PN1926,N 4557646.4995,E 482454.3449,EL847.5471,--
--
GT,PN1926,SW2219,ST27468000,EW2219,ET27468000
--HSDV:0.010, VSDV:0.013, STATUS:FIXED, SATS:12, PDOP:1.328, HDOP:0.700, VDOP:1.128
--DT07-17-2022
--TM09:37:46
GPS,PN1927,LA41.094411410780,LN20.470793671180,EL891.496000,--
--GS,PN1927,N 4557649.2136,E 482445.8452,EL847.8895,--
--
GT,PN1927,SW2219,ST27482000,EW2219,ET27482000
--HSDV:0.010, VSDV:0.014, STATUS:FIXED, SATS:11, PDOP:1.482, HDOP:0.800, VDOP:1.247
--DT07-17-2022
--TM09:38:00
GPS,PN1928,LA41.094416312960,LN20.470773654940,EL892.359000,--
--GS,PN1928,N 4557650.7372,E 482441.1832,EL848.7527,--
--
GT,PN1928,SW2219,ST27499000,EW2219,ET27499000
--HSDV:0.010, VSDV:0.013, STATUS:FIXED, SATS:11, PDOP:1.480, HDOP:0.800, VDOP:1.245
--DT07-17-2022
--TM09:38:18
GPS,PN1929,LA41.094417969800,LN20.470759293640,EL892.714000,--
--GS,PN1929,N 4557651.2566,E 482437.8368,EL849.1079,--
--
GT,PN1929,SW2219,ST27527000,EW2219,ET27527000
--HSDV:0.010, VSDV:0.013, STATUS:FIXED, SATS:12, PDOP:1.324, HDOP:0.700, VDOP:1.124
--DT07-17-2022
--TM09:38:46
GPS,PN1930,LA41.094418346060,LN20.470736045560,EL893.725000,--
--GS,PN1930,N 4557651.3860,E 482432.4180,EL850.1192,--
--
GT,PN1930,SW2219,ST27579000,EW2219,ET27579000
--HSDV:0.009, VSDV:0.013, STATUS:FIXED, SATS:12, PDOP:1.321, HDOP:0.700, VDOP:1.120
--DT07-17-2022
--TM09:39:38
GPS,PN1931,LA41.094419703320,LN20.470725903400,EL894.061000,--
--GS,PN1931,N 4557651.8105,E 482430.0549,EL850.4553,--
--
GT,PN1931,SW2219,ST27595000,EW2219,ET27595000
--HSDV:0.009, VSDV:0.013, STATUS:FIXED, SATS:12, PDOP:1.879, HDOP:0.700, VDOP:1.744
--DT07-17-2022
--TM09:39:54
GPS,PN1932,LA41.094421512740,LN20.470711850680,EL894.242000,--
--GS,PN1932,N 4557652.3767,E 482426.7806,EL850.6365,--
--
GT,PN1932,SW2219,ST27621000,EW2219,ET27621000
--HSDV:0.009, VSDV:0.013, STATUS:FIXED, SATS:11, PDOP:1.473, HDOP:0.800, VDOP:1.237
--DT07-17-2022
--TM09:40:20
GPS,PN1933,LA41.094428682920,LN20.470687173040,EL894.453000,--
--GS,PN1933,N 4557654.6026,E 482421.0337,EL850.8478,--
--
GT,PN1933,SW2219,ST27655000,EW2219,ET27655000
--HSDV:0.010, VSDV:0.014, STATUS:FIXED, SATS:11, PDOP:1.471, HDOP:0.800, VDOP:1.234
--DT07-17-2022
--TM09:40:54
GPS,PN1934,LA41.094432133760,LN20.470673252980,EL894.567000,--
--GS,PN1934,N 4557655.6750,E 482417.7915,EL850.9620,--
--
GT,PN1934,SW2219,ST27670000,EW2219,ET27670000
--HSDV:0.010, VSDV:0.014, STATUS:FIXED, SATS:10, PDOP:1.952, HDOP:0.800, VDOP:1.780
--DT07-17-2022
--TM09:41:08
GPS,PN1935,LA41.094442456820,LN20.470653235060,EL894.864000,--
--GS,PN1935,N 4557658.8707,E 482413.1332,EL851.2591,--
--
GT,PN1935,SW2219,ST27720000,EW2219,ET27720000
--HSDV:0.019, VSDV:0.015, STATUS:FIXED, SATS:8, PDOP:2.072, HDOP:1.100, VDOP:1.756
--DT07-17-2022
--TM09:41:58
GPS,PN1936,LA41.094452533940,LN20.470650205540,EL896.059000,--
--GS,PN1936,N 4557661.9807,E 482412.4348,EL852.4540,--
--
GT,PN1936,SW2219,ST27761000,EW2219,ET27761000
--HSDV:0.020, VSDV:0.030, STATUS:FIXED, SATS:8, PDOP:2.071, HDOP:1.100, VDOP:1.755
--DT07-17-2022
--TM09:42:40
GPS,PN1937,LA41.094453868340,LN20.470616515240,EL894.968000,--
--GS,PN1937,N 4557662.4117,E 482404.5825,EL851.3636,--
--
GT,PN1937,SW2219,ST27800000,EW2219,ET27800000
--HSDV:0.016, VSDV:0.023, STATUS:FIXED, SATS:8, PDOP:2.070, HDOP:1.100, VDOP:1.753
--DT07-17-2022
--TM09:43:18
GPS,PN1938,LA41.094459966140,LN20.470618173580,EL895.610000,--
--GS,PN1938,N 4557664.2916,E 482404.9738,EL852.0054,--
--
GT,PN1938,SW2219,ST27931000,EW2219,ET27931000
--HSDV:0.010, VSDV:0.016, STATUS:FIXED, SATS:8, PDOP:2.063, HDOP:1.100, VDOP:1.745
--DT07-17-2022
--TM09:45:30
GPS,PN1939,LA41.094457062920,LN20.470600559620,EL895.139000,--
--GS,PN1939,N 4557663.4062,E 482400.8657,EL851.5348,--
--
GT,PN1939,SW2219,ST27967000,EW2219,ET27967000
--HSDV:0.011, VSDV:0.017, STATUS:FIXED, SATS:7, PDOP:2.174, HDOP:1.300, VDOP:1.742
--DT07-17-2022
--TM09:46:06
GPS,PN1940,LA41.094464153540,LN20.470575461320,EL895.667000,--
--GS,PN1940,N 4557665.6078,E 482395.0207,EL852.0630,--
--
GT,PN1940,SW2219,ST27997000,EW2219,ET27997000
--HSDV:0.011, VSDV:0.017, STATUS:FIXED, SATS:8, PDOP:2.131, HDOP:1.100, VDOP:1.825
--DT07-17-2022
--TM09:46:36
GPS,PN1941,LA41.094475276280,LN20.470530101140,EL896.732000,--
--GS,PN1941,N 4557669.0648,E 482384.4558,EL853.1285,--
--
GT,PN1941,SW2219,ST28052000,EW2219,ET28052000
--HSDV:0.013, VSDV:0.019, STATUS:FIXED, SATS:8, PDOP:2.054, HDOP:1.100, VDOP:1.735
--DT07-17-2022
--TM09:47:30
GPS,PN1942,LA41.094485502440,LN20.470496666980,EL898.190000,--
--GS,PN1942,N 4557672.2384,E 482376.6701,EL854.5869,--
--
GT,PN1942,SW2219,ST28089000,EW2219,ET28089000
--HSDV:0.014, VSDV:0.021, STATUS:FIXED, SATS:7, PDOP:2.193, HDOP:1.200, VDOP:1.836
--DT07-17-2022
--TM09:48:08
GPS,PN1943,LA41.094488473880,LN20.470483392700,EL898.343000,--
--GS,PN1943,N 4557673.1626,E 482373.5782,EL854.7400,--
--
GT,PN1943,SW2219,ST28100000,EW2219,ET28100000
--HSDV:0.014, VSDV:0.021, STATUS:FIXED, SATS:7, PDOP:2.194, HDOP:1.200, VDOP:1.837
--DT07-17-2022
--TM09:48:18
GPS,PN1944,LA41.094498164480,LN20.470491189040,EL899.341000,--
--GS,PN1944,N 4557676.1472,E 482375.4030,EL855.7377,--
--
GT,PN1944,SW2219,ST28120000,EW2219,ET28120000
--HSDV:0.014, VSDV:0.021, STATUS:FIXED, SATS:8, PDOP:3.025, HDOP:1.100, VDOP:2.818
--DT07-17-2022
--TM09:48:38
GPS,PN1945,LA41.094511993100,LN20.470500216940,EL901.794000,--
--GS,PN1945,N 4557680.4075,E 482377.5181,EL858.1903,--
--
GT,PN1945,SW2219,ST28138000,EW2219,ET28138000
--HSDV:0.014, VSDV:0.022, STATUS:FIXED, SATS:6, PDOP:3.200, HDOP:1.500, VDOP:2.827
--DT07-17-2022
--TM09:48:56
GPS,PN1946,LA41.094507389660,LN20.470514745820,EL901.766000,--
--GS,PN1946,N 4557678.9792,E 482380.9013,EL858.1621,--

ГЕО ПРЕМЕР ИНЖЕНЕРИНГ

ул. Димитар Влахов бр. 22/6 Охрид

046 280 111 070 264 819 070 391 013

e-mail: geo_premer_inzenering@yahoo.com

--
GT,PN1946,SW2219,ST28159000,EW2219,ET28159000
--HSDV:0.014, VSDV:0.021, STATUS:FIXED, SATS:8, PDOP:2.046, HDOP:1.100, VDOP:1.725
--DT07-17-2022
--TM09:49:18
GPS,PN1947,LA41.094507447560,LN20.470515083980,EL901.753000,--
--GS,PN1947,N 4557678.9968,E 482380.9802,EL858.1491,--
--
GT,PN1947,SW2219,ST28204000,EW2219,ET28204000
--HSDV:0.013, VSDV:0.020, STATUS:FIXED, SATS:8, PDOP:2.042, HDOP:1.100, VDOP:1.720
--DT07-17-2022
--TM09:50:02
GPS,PN1948,LA41.094500480900,LN20.470522306000,EL900.716000,--
--GS,PN1948,N 4557676.8438,E 482382.6582,EL857.1122,--
--
GT,PN1948,SW2219,ST28216000,EW2219,ET28216000
--HSDV:0.013, VSDV:0.020, STATUS:FIXED, SATS:8, PDOP:2.047, HDOP:1.100, VDOP:1.726
--DT07-17-2022
--TM09:50:14
GPS,PN1949,LA41.094504237200,LN20.470542563860,EL901.768000,--
--GS,PN1949,N 4557677.9908,E 482387.3833,EL858.1637,--
--
GT,PN1949,SW2219,ST28228000,EW2219,ET28228000
--HSDV:0.013, VSDV:0.020, STATUS:FIXED, SATS:7, PDOP:2.096, HDOP:1.200, VDOP:1.718
--DT07-17-2022
--TM09:50:26
GPS,PN1950,LA41.094499869200,LN20.470568461300,EL900.676000,--
--GS,PN1950,N 4557676.6285,E 482393.4166,EL857.0714,--
--
GT,PN1950,SW2219,ST28273000,EW2219,ET28273000
--HSDV:0.013, VSDV:0.020, STATUS:FIXED, SATS:7, PDOP:2.214, HDOP:1.200, VDOP:1.860
--DT07-17-2022
--TM09:51:12
GPS,PN1951,LA41.094502443560,LN20.470576460380,EL901.171000,--
--GS,PN1951,N 4557677.4179,E 482395.2832,EL857.5663,--
--
GT,PN1951,SW2219,ST28285000,EW2219,ET28285000
--HSDV:0.013, VSDV:0.020, STATUS:FIXED, SATS:8, PDOP:2.034, HDOP:1.100, VDOP:1.711
--DT07-17-2022
--TM09:51:24
GPS,PN1952,LA41.094509492600,LN20.470587051520,EL902.212000,--
--GS,PN1952,N 4557679.5861,E 482397.7574,EL858.6070,--
--
GT,PN1952,SW2219,ST28304000,EW2219,ET28304000
--HSDV:0.013, VSDV:0.020, STATUS:FIXED, SATS:7, PDOP:2.217, HDOP:1.200, VDOP:1.864
--DT07-17-2022
--TM09:51:42
GPS,PN1953,LA41.094510788960,LN20.470608258280,EL902.558000,--
--GS,PN1953,N 4557679.9738,E 482402.7017,EL858.9526,--
--
GT,PN1953,SW2219,ST28333000,EW2219,ET28333000
--HSDV:0.013, VSDV:0.019, STATUS:FIXED, SATS:8, PDOP:2.029, HDOP:1.100, VDOP:1.705
--DT07-17-2022
--TM09:52:12
GPS,PN1954,LA41.094493315040,LN20.470615698700,EL899.733000,--
--GS,PN1954,N 4557674.5796,E 482404.4226,EL856.1278,--
--
GT,PN1954,SW2219,ST28364000,EW2219,ET28364000
--HSDV:0.013, VSDV:0.019, STATUS:FIXED, SATS:8, PDOP:2.027, HDOP:1.100, VDOP:1.702
--DT07-17-2022
--TM09:52:42
GPS,PN1955,LA41.094499852700,LN20.470638077860,EL901.121000,--
--GS,PN1955,N 4557676.5833,E 482409.6442,EL857.5153,--
--
GT,PN1955,SW2219,ST28383000,EW2219,ET28383000
--HSDV:0.013, VSDV:0.020, STATUS:FIXED, SATS:7, PDOP:2.227, HDOP:1.200, VDOP:1.876
--DT07-17-2022
--TM09:53:02
GPS,PN1956,LA41.094504642740,LN20.470663496620,EL901.700000,--
--GS,PN1956,N 4557678.0461,E 482415.5731,EL858.0939,--
--
GT,PN1956,SW2219,ST28412000,EW2219,ET28412000
--HSDV:0.011, VSDV:0.019, STATUS:FIXED, SATS:6, PDOP:3.311, HDOP:1.500, VDOP:2.952
--DT07-17-2022
--TM09:53:30
GPS,PN1957,LA41.094509693300,LN20.470686263560,EL902.660000,--
--GS,PN1957,N 4557679.5909,E 482420.8840,EL859.0534,--
--
GT,PN1957,SW2219,ST28443000,EW2219,ET28443000
--HSDV:0.023, VSDV:0.040, STATUS:FIXED, SATS:9, PDOP:1.737, HDOP:0.900, VDOP:1.486
--DT07-17-2022
--TM09:54:02
GPS,PN1958,LA41.094508905200,LN20.470715663680,EL902.656000,--
--GS,PN1958,N 4557679.3309,E 482427.7365,EL859.0490,--
--
GT,PN1958,SW2219,ST28461000,EW2219,ET28461000
--HSDV:0.017, VSDV:0.028, STATUS:FIXED, SATS:8, PDOP:1.793, HDOP:1.000, VDOP:1.488
--DT07-17-2022
--TM09:54:20
GPS,PN1959,LA41.094499746680,LN20.470746203260,EL901.680000,--
--GS,PN1959,N 4557676.4883,E 482434.8483,EL858.0726,--
--
GT,PN1959,SW2219,ST28479000,EW2219,ET28479000
--HSDV:0.015, VSDV:0.024, STATUS:FIXED, SATS:8, PDOP:1.794, HDOP:1.000, VDOP:1.490
--DT07-17-2022
--TM09:54:37
GPS,PN1960,LA41.094495384620,LN20.470772660140,EL901.062000,--
--GS,PN1960,N 4557675.1276,E 482441.0120,EL857.4543,--
--
GT,PN1960,SW2219,ST28492000,EW2219,ET28492000
--HSDV:0.014, VSDV:0.023, STATUS:FIXED, SATS:8, PDOP:1.796, HDOP:1.000, VDOP:1.492
--DT07-17-2022
--TM09:54:50
GPS,PN1961,LA41.094478527740,LN20.470772091760,EL899.840000,--
--GS,PN1961,N 4557669.9284,E 482440.8666,EL856.2326,--
--
GT,PN1961,SW2219,ST28574000,EW2219,ET28574000
--HSDV:0.012, VSDV:0.019, STATUS:FIXED, SATS:7, PDOP:2.251, HDOP:1.200, VDOP:1.905
--DT07-17-2022
--TM09:56:12
GPS,PN1962,LA41.094465101780,LN20.470800281740,EL897.266000,--
--GS,PN1962,N 4557665.7709,E 482447.4274,EL853.6585,--
--
GT,PN1962,SW2219,ST28593000,EW2219,ET28593000
--HSDV:0.012, VSDV:0.020, STATUS:FIXED, SATS:7, PDOP:2.254, HDOP:1.200, VDOP:1.908
--DT07-17-2022
--TM09:56:32
GPS,PN1963,LA41.094463486820,LN20.470812557500,EL896.131000,--
--GS,PN1963,N 4557665.2657,E 482450.2875,EL852.5233,--
--
GT,PN1963,SW2219,ST28610000,EW2219,ET28610000
--HSDV:0.013, VSDV:0.021, STATUS:FIXED, SATS:7, PDOP:2.257, HDOP:1.200, VDOP:1.911
--DT07-17-2022
--TM09:56:48
GPS,PN1964,LA41.094462605780,LN20.470840906900,EL895.440000,--
--GS,PN1964,N 4557664.9776,E 482456.8951,EL851.8319,--
--
GT,PN1964,SW2219,ST28623000,EW2219,ET28623000
--HSDV:0.012, VSDV:0.020, STATUS:FIXED, SATS:7, PDOP:3.276, HDOP:1.200, VDOP:3.048
--DT07-17-2022
--TM09:57:02
GPS,PN1965,LA41.094464322920,LN20.470859970340,EL894.799000,--
--GS,PN1965,N 4557665.4963,E 482461.3401,EL851.1907,--
--
GT,PN1965,SW2219,ST28635000,EW2219,ET28635000
--HSDV:0.012, VSDV:0.020, STATUS:FIXED, SATS:7, PDOP:2.261, HDOP:1.200, VDOP:1.916
--DT07-17-2022
--TM09:57:13
GPS,PN1966,LA41.094462500780,LN20.470895747800,EL894.028000,--
--GS,PN1966,N 4557664.9136,E 482469.6784,EL850.4192,--
--
GT,PN1966,SW2219,ST28649000,EW2219,ET28649000
--HSDV:0.012, VSDV:0.020, STATUS:FIXED, SATS:7, PDOP:2.262, HDOP:1.200, VDOP:1.917
--DT07-17-2022
--TM09:57:28
GPS,PN1967,LA41.094456932900,LN20.470904409580,EL893.473000,--
--GS,PN1967,N 4557663.1913,E 482471.6932,EL849.8641,--
--
GT,PN1967,SW2219,ST28913000,EW2219,ET28913000
--HSDV:0.008, VSDV:0.013, STATUS:FIXED, SATS:7, PDOP:2.304, HDOP:1.200, VDOP:1.967
--DT07-17-2022
--TM10:01:52
GPS,PN1968,LA41.094437479640,LN20.470944989020,EL890.906000,--
--GS,PN1968,N 4557657.1675,E 482481.1373,EL847.2969,--
--
GT,PN1968,SW2219,ST28951000,EW2219,ET28951000
--HSDV:0.010, VSDV:0.018, STATUS:FIXED, SATS:7, PDOP:2.310, HDOP:1.200, VDOP:1.974
--DT07-17-2022

ГЕО ПРЕМЕР ИНЖЕНЕРИНГ

ул. Димитар Влахов бр. 22/6 Охрид

046 280 111 070 264 819 070 391 013

e-mail: geo_premer_inzenering@yahoo.com

--TM10:02:30
GPS,PN1969,LA41.094428844320,LN20.470975043380,EL888.597000,--
--GS,PN1969,N 4557654.4867,E 482488.1363,EL844.9876,--
--
GT,PN1969,SW2219,ST28974000,EW2219,ET28974000
--HSDV:0.013, VSDV:0.019, STATUS:FIXED, SATS:7, PDOP:2.314, HDOP:1.200, VDOP:1.978
--DT07-17-2022
--TM10:02:52
GPS,PN1970,LA41.094384983480,LN20.470957527940,EL888.832000,--
--GS,PN1970,N 4557640.9680,E 482484.0202,EL845.2234,--
--
GT,PN1970,SW2219,ST29015000,EW2219,ET29015000
--HSDV:0.011, VSDV:0.019, STATUS:FIXED, SATS:7, PDOP:2.321, HDOP:1.200, VDOP:1.987
--DT07-17-2022
--TM10:03:34
GPS,PN1971,LA41.094390504740,LN20.470915595800,EL890.574000,--
--GS,PN1971,N 4557642.6951,E 482474.2500,EL846.9659,--
--
GT,PN1971,SW2219,ST29035000,EW2219,ET29035000
--HSDV:0.013, VSDV:0.020, STATUS:FIXED, SATS:7, PDOP:2.324, HDOP:1.200, VDOP:1.990
--DT07-17-2022
--TM10:03:54
GPS,PN1972,LA41.094420432860,LN20.470877504380,EL892.318000,--
--GS,PN1972,N 4557651.9483,E 482465.3937,EL848.7101,--
--
GT,PN1972,SW2219,ST29055000,EW2219,ET29055000
--HSDV:0.011, VSDV:0.020, STATUS:FIXED, SATS:7, PDOP:2.327, HDOP:1.200, VDOP:1.994
--DT07-17-2022
--TM10:04:14
GPS,PN1973,LA41.094430382720,LN20.470845092680,EL893.514000,--
--GS,PN1973,N 4557655.0360,E 482457.8462,EL849.9064,--
--
GT,PN1973,SW2219,ST29071000,EW2219,ET29071000
--HSDV:0.011, VSDV:0.019, STATUS:FIXED, SATS:7, PDOP:2.331, HDOP:1.200, VDOP:1.998
--DT07-17-2022
--TM10:04:30
GPS,PN1974,LA41.094450908300,LN20.470822953700,EL895.130000,--
--GS,PN1974,N 4557661.3798,E 482452.7013,EL851.5224,--
--
GT,PN1974,SW2219,ST29087000,EW2219,ET29087000
--HSDV:0.011, VSDV:0.020, STATUS:FIXED, SATS:7, PDOP:2.334, HDOP:1.200, VDOP:2.002
--DT07-17-2022
--TM10:04:46
GPS,PN1975,LA41.094446584340,LN20.470809821020,EL894.406000,--
--GS,PN1975,N 4557660.0537,E 482449.6367,EL850.7987,--
--
GT,PN1975,SW2219,ST29098000,EW2219,ET29098000
--HSDV:0.011, VSDV:0.020, STATUS:FIXED, SATS:7, PDOP:2.336, HDOP:1.200, VDOP:2.004
--DT07-17-2022
--TM10:04:56
GPS,PN1976,LA41.094444634280,LN20.470798828960,EL894.779000,--
--GS,PN1976,N 4557659.4585,E 482447.0730,EL851.1719,--
--
GT,PN1976,SW2219,ST29106000,EW2219,ET29106000
--HSDV:0.011, VSDV:0.020, STATUS:FIXED, SATS:7, PDOP:2.338, HDOP:1.200, VDOP:2.006
--DT07-17-2022
--TM10:05:04
GPS,PN1977,LA41.094448079540,LN20.470761334840,EL895.951000,--
--GS,PN1977,N 4557660.5428,E 482438.3358,EL852.3443,--
--
GT,PN1977,SW2219,ST29133000,EW2219,ET29133000
--HSDV:0.011, VSDV:0.021, STATUS:FIXED, SATS:7, PDOP:2.342, HDOP:1.200, VDOP:2.011
--DT07-17-2022
--TM10:05:32
GPS,PN1978,LA41.094447869180,LN20.470735847620,EL896.151000,--
--GS,PN1978,N 4557660.4926,E 482432.3945,EL852.5447,--
--
GT,PN1978,SW2219,ST29152000,EW2219,ET29152000
--HSDV:0.011, VSDV:0.021, STATUS:FIXED, SATS:7, PDOP:2.345, HDOP:1.200, VDOP:2.015
--DT07-17-2022
--TM10:05:50
GPS,PN1979,LA41.094453229460,LN20.470704824740,EL896.340000,--
--GS,PN1979,N 4557662.1638,E 482425.1671,EL852.7341,--
--
GT,PN1979,SW2219,ST29170000,EW2219,ET29170000
--HSDV:0.013, VSDV:0.022, STATUS:FIXED, SATS:7, PDOP:2.349, HDOP:1.200, VDOP:2.019
--DT07-17-2022
--TM10:06:08
GPS,PN1980,LA41.094462332300,LN20.470681238080,EL896.848000,--
--GS,PN1980,N 4557664.9852,E 482419.6760,EL853.2424,--
--
GT,PN1980,SW2219,ST29189000,EW2219,ET29189000
--HSDV:0.012, VSDV:0.023, STATUS:FIXED, SATS:6, PDOP:3.649, HDOP:1.600, VDOP:3.279
--DT07-17-2022
--TM10:06:28
GPS,PN1981,LA41.094474325700,LN20.470640879620,EL897.637000,--
--GS,PN1981,N 4557668.7078,E 482410.2776,EL854.0318,--
--
GT,PN1981,SW2219,ST29250000,EW2219,ET29250000
--HSDV:0.012, VSDV:0.023, STATUS:FIXED, SATS:7, PDOP:2.365, HDOP:1.200, VDOP:2.038
--DT07-17-2022
--TM10:07:28
GPS,PN1982,LA41.094472638260,LN20.470637967640,EL897.465000,--
--GS,PN1982,N 4557668.1890,E 482409.5976,EL853.8599,--
--
GT,PN1982,SW2219,ST29421000,EW2219,ET29421000
--HSDV:0.017, VSDV:0.033, STATUS:FIXED, SATS:7, PDOP:2.399, HDOP:1.200, VDOP:2.077
--DT07-17-2022
--TM10:10:20
GPS,PN1983,LA41.094485136260,LN20.470612156120,EL898.480000,--
--GS,PN1983,N 4557672.0588,E 482403.5905,EL854.8751,--
--
GT,PN1983,SW2219,ST29501000,EW2219,ET29501000
--HSDV:0.021, VSDV:0.040, STATUS:FIXED, SATS:7, PDOP:3.098, HDOP:1.200, VDOP:2.856
--DT07-17-2022
--TM10:11:40
GPS,PN1984,LA41.094493978100,LN20.470596091660,EL898.790000,--
--GS,PN1984,N 4557674.7954,E 482399.8526,EL855.1852,--
--
GT,PN1984,SW2219,ST29530000,EW2219,ET29530000
--HSDV:0.018, VSDV:0.036, STATUS:FIXED, SATS:7, PDOP:2.420, HDOP:1.200, VDOP:2.101
--DT07-17-2022
--TM10:12:08
GPS,PN1985,LA41.094490035860,LN20.470570676080,EL899.186000,--
--GS,PN1985,N 4557673.5941,E 482393.9252,EL855.5816,--
--
GT,PN1985,SW2219,ST29576000,EW2219,ET29576000
--HSDV:0.017, VSDV:0.034, STATUS:FIXED, SATS:7, PDOP:2.428, HDOP:1.200, VDOP:2.111
--DT07-17-2022
--TM10:12:54
GPS,PN1986,LA41.094492301820,LN20.470551888340,EL900.174000,--
--GS,PN1986,N 4557674.3039,E 482389.5476,EL856.5698,--
--
GT,PN1986,SW2219,ST29648000,EW2219,ET29648000
--HSDV:0.015, VSDV:0.029, STATUS:FIXED, SATS:7, PDOP:2.444, HDOP:1.200, VDOP:2.129
--DT07-17-2022
--TM10:14:06
GPS,PN1987,LA41.094499398500,LN20.470524017980,EL900.760000,--
--GS,PN1987,N 4557676.5089,E 482383.0565,EL857.1561,--
--
GT,PN1987,SW2219,ST29704000,EW2219,ET29704000
--HSDV:0.013, VSDV:0.028, STATUS:FIXED, SATS:7, PDOP:2.455, HDOP:1.200, VDOP:2.142
--DT07-17-2022
--TM10:15:02
GPS,PN1988,LA41.094513120680,LN20.470485991240,EL901.303000,--
--GS,PN1988,N 4557680.7635,E 482374.2029,EL857.6995,--
--
GT,PN1988,SW2219,ST29751000,EW2219,ET29751000
--HSDV:0.013, VSDV:0.028, STATUS:FIXED, SATS:7, PDOP:2.465, HDOP:1.200, VDOP:2.153
--DT07-17-2022
--TM10:15:50
GPS,PN1989,LA41.094514309580,LN20.470463289220,EL900.752000,--
--GS,PN1989,N 4557681.1433,E 482368.9119,EL857.1489,--
--
GT,PN1989,SW2219,ST29766000,EW2219,ET29766000
--HSDV:0.013, VSDV:0.028, STATUS:FIXED, SATS:7, PDOP:2.467, HDOP:1.200, VDOP:2.156
--DT07-17-2022
--TM10:16:04
GPS,PN1990,LA41.094516741200,LN20.470455290560,EL900.800000,--
--GS,PN1990,N 4557681.8979,E 482367.0493,EL857.1970,--
--
GT,PN1990,SW2219,ST29772000,EW2219,ET29772000
--HSDV:0.013, VSDV:0.028, STATUS:FIXED, SATS:7, PDOP:2.468, HDOP:1.200, VDOP:2.157
--DT07-17-2022
--TM10:16:10
GPS,PN1991,LA41.094515707640,LN20.470438066060,EL900.277000,--
--GS,PN1991,N 4557681.5890,E 482363.0335,EL856.6743,--

ГЕО ПРЕМЕР ИНЖЕНЕРИНГ

ул. Димитар Влахов бр. 22/6 Охрид

046 280 111 070 264 819 070 391 013

e-mail: geo_premer_inzenering@yahoo.com

--
GT,PN1991,SW2219,ST29786000,EW2219,ET29786000
--HSDV:0.013, VSDV:0.028, STATUS:FIXED,
SATS:7, PDOP:2.471, HDOP:1.200, VDOP:2.160
--DT07-17-2022
--TM10:16:24
GPS,PN1992,LA41.094516954920,LN20.470422722800,EL900.138000,--
--GS,PN1992,N 4557681.9826,E
482359.4579,EL856.5355,--
--
GT,PN1992,SW2219,ST29819000,EW2219,ET29819000
--HSDV:0.010, VSDV:0.015, STATUS:FIXED,
SATS:7, PDOP:2.478, HDOP:1.200, VDOP:2.168
--DT07-17-2022
--TM10:16:58
GPS,PN1993,LA41.094537576920,LN20.470447801360,EL903.563000,--
--GS,PN1993,N 4557688.3291,E
482365.3197,EL859.9597,--
--
GT,PN1993,SW2219,ST29910000,EW2219,ET29910000
--HSDV:0.009, VSDV:0.018, STATUS:FIXED,
SATS:7, PDOP:2.496, HDOP:1.200, VDOP:2.189
--DT07-17-2022
--TM10:18:28
GPS,PN1994,LA41.094539507900,LN20.470421065840,EL902.629000,--
--GS,PN1994,N 4557688.9401,E
482359.0891,EL859.0261,--
--
GT,PN1994,SW2219,ST29933000,EW2219,ET29933000
--HSDV:0.009, VSDV:0.020, STATUS:FIXED,
SATS:7, PDOP:2.500, HDOP:1.200, VDOP:2.193
--DT07-17-2022
--TM10:18:52
GPS,PN1995,LA41.094542837780,LN20.470409238280,EL903.354000,--
--GS,PN1995,N 4557689.9741,E
482356.3346,EL859.7512,--
--
GT,PN1995,SW2219,ST29943000,EW2219,ET29943000
--HSDV:0.011, VSDV:0.021, STATUS:FIXED,
SATS:8, PDOP:2.197, HDOP:1.200, VDOP:1.840
--DT07-17-2022
--TM10:19:01
GPS,PN1996,LA41.094551077940,LN20.470392653800,EL903.346000,--
--GS,PN1996,N 4557692.5253,E
482352.4751,EL859.7434,--
--
GT,PN1996,SW2219,ST29959000,EW2219,ET29959000
--HSDV:0.011, VSDV:0.021, STATUS:FIXED,
SATS:7, PDOP:2.506, HDOP:1.200, VDOP:2.200
--DT07-17-2022
--TM10:19:17
GPS,PN1997,LA41.094552749960,LN20.470381816360,EL903.379000,--
--GS,PN1997,N 4557693.0473,E
482349.9502,EL859.7765,--
--
GT,PN1997,SW2219,ST29970000,EW2219,ET29970000
--HSDV:0.011, VSDV:0.021, STATUS:FIXED,
SATS:7, PDOP:2.508, HDOP:1.200, VDOP:2.202
--DT07-17-2022
--TM10:19:28
GPS,PN1998,LA41.094554243240,LN20.470363289080,EL902.332000,--
--GS,PN1998,N 4557693.5186,E
482345.6325,EL858.7299,--
--
GT,PN1998,SW2219,ST29994000,EW2219,ET29994000
--HSDV:0.011, VSDV:0.022, STATUS:FIXED,
SATS:7, PDOP:2.513, HDOP:1.200, VDOP:2.208
--DT07-17-2022
--TM10:19:52
GPS,PN1999,LA41.094552358640,LN20.470356851620,EL901.623000,--
--GS,PN1999,N 4557692.9410,E
482344.1305,EL858.0210,--
--
GT,PN1999,SW2219,ST30006000,EW2219,ET30006000
--HSDV:0.011, VSDV:0.022, STATUS:FIXED,
SATS:7, PDOP:2.515, HDOP:1.200, VDOP:2.210
--DT07-17-2022
--TM10:20:04
GPS,PN2000,LA41.094544379720,LN20.470367728720,EL900.944000,--
--GS,PN2000,N 4557690.4736,E
482346.6598,EL857.3420,--
--
GT,PN2000,SW2219,ST30022000,EW2219,ET30022000
--HSDV:0.011, VSDV:0.022, STATUS:FIXED,
SATS:7, PDOP:2.517, HDOP:1.200, VDOP:2.213
--DT07-17-2022
--TM10:20:20
GPS,PN2001,LA41.094538919840,LN20.470382425960,EL901.113000,--
--GS,PN2001,N 4557688.7810,E
482350.0815,EL857.5108,--
--
GT,PN2001,SW2219,ST30035000,EW2219,ET30035000
--HSDV:0.011, VSDV:0.023, STATUS:FIXED,
SATS:7, PDOP:2.520, HDOP:1.200, VDOP:2.216
--DT07-17-2022
--TM10:20:34
GPS,PN2002,LA41.094530758820,LN20.470397527240,EL900.807000,--
--GS,PN2002,N 4557686.2550,E
482353.5954,EL857.2047,--
--
GT,PN2002,SW2219,ST30065000,EW2219,ET30065000
--HSDV:0.011, VSDV:0.023, STATUS:FIXED,
SATS:7, PDOP:2.526, HDOP:1.200, VDOP:2.223
--DT07-17-2022
--TM10:21:04
GPS,PN2003,LA41.094548976980,LN20.470360636660,EL901.253000,--
--GS,PN2003,N 4557691.8957,E
482345.0102,EL857.6510,--
--
GT,PN2003,SW2219,ST30122000,EW2219,ET30122000
--HSDV:0.012, VSDV:0.025, STATUS:FIXED,
SATS:7, PDOP:2.536, HDOP:1.200, VDOP:2.234
--DT07-17-2022
--TM10:22:00
GPS,PN2004,LA41.094562686560,LN20.470356545560,EL903.141000,--
--GS,PN2004,N 4557696.1268,E
482344.0671,EL859.5388,--
--
GT,PN2004,SW2219,ST30154000,EW2219,ET30154000
--HSDV:0.012, VSDV:0.026, STATUS:FIXED,
SATS:7, PDOP:2.540, HDOP:1.200, VDOP:2.239
--DT07-17-2022
--TM10:22:32
GPS,PN2005,LA41.094573114440,LN20.470357805860,EL904.462000,--
--GS,PN2005,N 4557699.3426,E
482344.3690,EL860.8596,--
--
GT,PN2005,SW2219,ST30204000,EW2219,ET30204000
--HSDV:0.012, VSDV:0.025, STATUS:FIXED,
SATS:7, PDOP:2.549, HDOP:1.200, VDOP:2.249
--DT07-17-2022
--TM10:23:22
GPS,PN2006,LA41.094605856860,LN20.470359902080,EL907.256000,--
--GS,PN2006,N 4557709.4408,E
482344.8829,EL863.6530,--
--
GT,PN2006,SW2219,ST30250000,EW2219,ET30250000
--HSDV:0.012, VSDV:0.025, STATUS:FIXED,
SATS:7, PDOP:2.556, HDOP:1.200, VDOP:2.257
--DT07-17-2022
--TM10:24:08
GPS,PN2007,LA41.094586443260,LN20.470372423180,EL907.043000,--
--GS,PN2007,N 4557703.4455,E
482347.7866,EL863.4401,--
--
GT,PN2007,SW2219,ST30267000,EW2219,ET30267000
--HSDV:0.013, VSDV:0.026, STATUS:FIXED,
SATS:7, PDOP:2.559, HDOP:1.200, VDOP:2.260
--DT07-17-2022
--TM10:24:25
GPS,PN2008,LA41.094575978240,LN20.470392006760,EL906.785000,--
--GS,PN2008,N 4557700.2062,E
482352.3436,EL863.1819,--
--
GT,PN2008,SW2219,ST30290000,EW2219,ET30290000
--HSDV:0.012, VSDV:0.026, STATUS:FIXED,
SATS:7, PDOP:2.561, HDOP:1.200, VDOP:2.263
--DT07-17-2022
--TM10:24:48
GPS,PN2009,LA41.094564231200,LN20.470411575520,EL906.471000,--
--GS,PN2009,N 4557696.5716,E
482356.8960,EL862.8678,--
--
GT,PN2009,SW2219,ST30303000,EW2219,ET30303000
--HSDV:0.012, VSDV:0.026, STATUS:FIXED,
SATS:7, PDOP:2.564, HDOP:1.200, VDOP:2.266
--DT07-17-2022
--TM10:25:02
GPS,PN2010,LA41.094556682660,LN20.470432015540,EL906.037000,--
--GS,PN2010,N 4557694.2314,E
482361.6548,EL862.4336,--
--
GT,PN2010,SW2219,ST30341000,EW2219,ET30341000
--HSDV:0.012, VSDV:0.026, STATUS:FIXED,
SATS:7, PDOP:3.026, HDOP:1.200, VDOP:2.778
--DT07-17-2022
--TM10:25:40
GPS,PN2011,LA41.094540818600,LN20.470447963780,EL904.121000,--
--GS,PN2011,N 4557689.3289,E
482365.3601,EL860.5176,--
--
GT,PN2011,SW2219,ST30358000,EW2219,ET30358000
--HSDV:0.012, VSDV:0.026, STATUS:FIXED,
SATS:7, PDOP:2.572, HDOP:1.200, VDOP:2.275
--DT07-17-2022
--TM10:25:56
GPS,PN2012,LA41.094533079500,LN20.470463815060,EL902.369000,--
--GS,PN2012,N 4557686.9326,E
482369.0490,EL858.7656,--
--
GT,PN2012,SW2219,ST30370000,EW2219,ET30370000
--HSDV:0.014, VSDV:0.027, STATUS:FIXED,
SATS:7, PDOP:2.573, HDOP:1.200, VDOP:2.276
--DT07-17-2022
--TM10:26:08
GPS,PN2013,LA41.094534073280,LN20.470490736220,EL904.327000,--
--GS,PN2013,N 4557687.2236,E
482375.3252,EL860.7230,--
--
GT,PN2013,SW2219,ST30395000,EW2219,ET30395000
--HSDV:0.012, VSDV:0.026, STATUS:FIXED,
SATS:7, PDOP:2.625, HDOP:1.300, VDOP:2.280
--DT07-17-2022

ГЕО ПРЕМЕР ИНЖЕНЕРИНГ

ул. Димитар Влахов бр. 22/6 Охрид

046 280 111 070 264 819 070 391 013

e-mail: geo_premer_inzenering@yahoo.com

--TM10:26:34
GPS,PN2014,LA41.094532511000,LN20.4705070
54960,EL904.158000,--
--GS,PN2014,N 4557686.7323,E
482379.1279,EL860.5538,--
--
GT,PN2014,SW2219,ST30407000,EW2219,ET304
07000
--HSDV:0.012, VSDV:0.026, STATUS:FIXED,
SATS:7, PDOP:2.627, HDOP:1.300, VDOP:2.283
--DT07-17-2022
--TM10:26:46
GPS,PN2015,LA41.094528490700,LN20.4705235
54600,EL905.170000,--
--GS,PN2015,N 4557685.4828,E
482382.9710,EL861.5656,--
--
GT,PN2015,SW2219,ST30424000,EW2219,ET304
24000
--HSDV:0.012, VSDV:0.026, STATUS:FIXED,
SATS:7, PDOP:2.629, HDOP:1.300, VDOP:2.285
--DT07-17-2022
--TM10:27:02
GPS,PN2016,LA41.094528158480,LN20.4705590
75140,EL905.051000,--
--GS,PN2016,N 4557685.3598,E
482391.2505,EL861.4460,--
--
GT,PN2016,SW2219,ST30458000,EW2219,ET304
58000
--HSDV:0.012, VSDV:0.026, STATUS:FIXED,
SATS:7, PDOP:2.632, HDOP:1.300, VDOP:2.289
--DT07-17-2022
--TM10:27:36
GPS,PN2017,LA41.094529664600,LN20.4705842
92540,EL905.130000,--
--GS,PN2017,N 4557685.8098,E
482397.1299,EL861.5246,--
--
GT,PN2017,SW2219,ST30482000,EW2219,ET304
82000
--HSDV:0.012, VSDV:0.025, STATUS:FIXED,
SATS:8, PDOP:2.323, HDOP:1.200, VDOP:1.989
--DT07-17-2022
--TM10:28:00
GPS,PN2018,LA41.094529825040,LN20.4705979
28380,EL904.704000,--
--GS,PN2018,N 4557685.8514,E
482400.3085,EL861.0984,--
--
GT,PN2018,SW2219,ST30491000,EW2219,ET304
91000
--HSDV:0.012, VSDV:0.025, STATUS:FIXED,
SATS:8, PDOP:2.324, HDOP:1.200, VDOP:1.990
--DT07-17-2022
--TM10:28:10
GPS,PN2019,LA41.094529178420,LN20.4706156
14820,EL905.176000,--
--GS,PN2019,N 4557685.6418,E
482404.4307,EL861.5701,--
--
GT,PN2019,SW2219,ST30505000,EW2219,ET305
05000
--HSDV:0.012, VSDV:0.025, STATUS:FIXED,
SATS:8, PDOP:2.327, HDOP:1.200, VDOP:1.994
--DT07-17-2022
--TM10:28:23
GPS,PN2020,LA41.094531782360,LN20.4706519
58560,EL905.318000,--
--GS,PN2020,N 4557686.4241,E
482412.9045,EL861.7115,--
--
GT,PN2020,SW2219,ST30528000,EW2219,ET305
28000
--HSDV:0.012, VSDV:0.025, STATUS:FIXED,
SATS:8, PDOP:2.332, HDOP:1.200, VDOP:1.999
--DT07-17-2022
--TM10:28:46
GPS,PN2021,LA41.094535614440,LN20.4706735
40620,EL905.868000,--
--GS,PN2021,N 4557687.5936,E
482417.9382,EL862.2611,--
--
GT,PN2021,SW2219,ST30542000,EW2219,ET305
42000
--HSDV:0.012, VSDV:0.025, STATUS:FIXED,
SATS:8, PDOP:2.333, HDOP:1.200, VDOP:2.001
--DT07-17-2022
--TM10:29:00
GPS,PN2022,LA41.094552289220,LN20.4706512
05440,EL907.267000,--
--GS,PN2022,N 4557692.7499,E
482412.7447,EL863.6602,--
--
GT,PN2022,SW2219,ST30557000,EW2219,ET305
57000
--HSDV:0.012, VSDV:0.025, STATUS:FIXED,
SATS:8, PDOP:2.336, HDOP:1.200, VDOP:2.004
--DT07-17-2022
--TM10:29:16
GPS,PN2023,LA41.094556926380,LN20.4706134
35740,EL908.470000,--
--GS,PN2023,N 4557694.2020,E
482403.9442,EL864.8637,--
--
GT,PN2023,SW2219,ST30573000,EW2219,ET305
73000
--HSDV:0.012, VSDV:0.025, STATUS:FIXED,
SATS:8, PDOP:2.340, HDOP:1.200, VDOP:2.009
--DT07-17-2022
--TM10:29:32
GPS,PN2024,LA41.094561685340,LN20.4706013
43760,EL908.140000,--
--GS,PN2024,N 4557695.6768,E
482401.1291,EL864.5338,--
--
GT,PN2024,SW2219,ST30582000,EW2219,ET305
82000
--HSDV:0.012, VSDV:0.025, STATUS:FIXED,
SATS:8, PDOP:2.341, HDOP:1.200, VDOP:2.010
--DT07-17-2022
--TM10:29:40
GPS,PN2025,LA41.094567229160,LN20.4705854
45500,EL909.614000,--
--GS,PN2025,N 4557697.3960,E
482397.4276,EL866.0079,--
--
GT,PN2025,SW2219,ST30594000,EW2219,ET305
94000
--HSDV:0.012, VSDV:0.025, STATUS:FIXED,
SATS:8, PDOP:2.467, HDOP:1.200, VDOP:2.155
--DT07-17-2022
--TM10:29:52
GPS,PN2026,LA41.094575970080,LN20.4705485
05060,EL910.696000,--
--GS,PN2026,N 4557700.1135,E
482388.8235,EL867.0903,--
--
GT,PN2026,SW2219,ST30615000,EW2219,ET306
15000
--HSDV:0.012, VSDV:0.026, STATUS:FIXED,
SATS:8, PDOP:2.347, HDOP:1.200, VDOP:2.017
--DT07-17-2022
--TM10:30:13
GPS,PN2027,LA41.094571648040,LN20.4705152
31220,EL909.168000,--
--GS,PN2027,N 4557698.7995,E
482381.0640,EL865.5630,--
--
GT,PN2027,SW2219,ST30629000,EW2219,ET306
29000
--HSDV:0.013, VSDV:0.026, STATUS:FIXED,
SATS:8, PDOP:2.350, HDOP:1.200, VDOP:2.020
--DT07-17-2022
--TM10:30:28
GPS,PN2028,LA41.094573137540,LN20.4704960
29600,EL909.680000,--
--GS,PN2028,N 4557699.2701,E
482376.5893,EL866.0752,--
--
GT,PN2028,SW2219,ST30649000,EW2219,ET306
49000
--HSDV:0.012, VSDV:0.025, STATUS:FIXED,
SATS:8, PDOP:2.353, HDOP:1.200, VDOP:2.024
--DT07-17-2022
--TM10:30:48
GPS,PN2029,LA41.094576493940,LN20.4704430
04060,EL908.796000,--
--GS,PN2029,N 4557700.3359,E
482364.2315,EL865.1920,--
--
GT,PN2029,SW2219,ST30672000,EW2219,ET306
72000
--HSDV:0.012, VSDV:0.025, STATUS:FIXED,
SATS:8, PDOP:2.356, HDOP:1.200, VDOP:2.027
--DT07-17-2022
--TM10:31:10
GPS,PN2030,LA41.094588062960,LN20.4704122
16260,EL909.455000,--
--GS,PN2030,N 4557703.9222,E
482357.0638,EL865.8513,--
--
GT,PN2030,SW2219,ST30688000,EW2219,ET306
88000
--HSDV:0.012, VSDV:0.026, STATUS:FIXED,
SATS:8, PDOP:2.358, HDOP:1.200, VDOP:2.030
--DT07-17-2022
--TM10:31:26
GPS,PN2031,LA41.094612938120,LN20.4703542
67300,EL906.329000,--
--GS,PN2031,N 4557711.6282,E
482343.5747,EL862.7261,--
--
GT,PN2031,SW2219,ST30723000,EW2219,ET307
23000
--HSDV:0.012, VSDV:0.028, STATUS:FIXED,
SATS:6, PDOP:2.704, HDOP:1.400, VDOP:2.313
--DT07-17-2022
--TM10:32:02
GPS,PN2032,LA41.094608436680,LN20.4703445
21020,EL904.886000,--
--GS,PN2032,N 4557710.2454,E
482341.2994,EL861.2834,--
--
GT,PN2032,SW2219,ST30749000,EW2219,ET307
49000
--HSDV:0.012, VSDV:0.028, STATUS:FIXED,
SATS:6, PDOP:4.456, HDOP:1.400, VDOP:4.230
--DT07-17-2022
--TM10:32:28
GPS,PN2033,LA41.094607281560,LN20.4703377
89860,EL903.883000,--
--GS,PN2033,N 4557709.8929,E
482339.7294,EL860.2805,--
--
GT,PN2033,SW2219,ST30768000,EW2219,ET307
68000
--HSDV:0.012, VSDV:0.029, STATUS:FIXED,
SATS:6, PDOP:4.480, HDOP:1.400, VDOP:4.256
--DT07-17-2022
--TM10:32:46
GPS,PN2034,LA41.094609218300,LN20.4703328
22580,EL902.468000,--
--GS,PN2034,N 4557710.4931,E
482338.5729,EL858.8657,--
--
GT,PN2034,SW2219,ST30808000,EW2219,ET308
08000
--HSDV:0.013, VSDV:0.033, STATUS:FIXED,
SATS:5, PDOP:4.721, HDOP:1.900, VDOP:4.322
--DT07-17-2022
--TM10:33:26
GPS,PN2035,LA41.094599044100,LN20.4703266
41620,EL902.016000,--DOL
--GS,PN2035,N 4557707.3585,E
482337.1243,EL858.4139,--DOL
--
GT,PN2035,SW2219,ST30842000,EW2219,ET308
42000
--HSDV:0.013, VSDV:0.035, STATUS:FIXED,
SATS:6, PDOP:4.593, HDOP:1.400, VDOP:4.374
--DT07-17-2022
--TM10:34:00
GPS,PN2036,LA41.094584558600,LN20.4703266
09880,EL901.377000,--DOL
--GS,PN2036,N 4557702.8904,E
482337.1058,EL857.7751,--DOL

ГЕО ПРЕМЕР ИНЖЕНЕРИНГ

ул. Димитар Влахов бр. 22/6 Охрид

046 280 111 070 264 819 070 391 013

e-mail: geo_premer_inzenering@yahoo.com

--
GT,PN2036,SW2219,ST30893000,EW2219,ET308
93000
--HSDV:0.018, VSDV:0.055, STATUS:FIXED,
SATS:6, PDOP:4.682, HDOP:1.400, VDOP:4.468
--DT07-17-2022
--TM10:34:52
GPS,PN2037,LA41.094561493460,LN20.4703305
88960,EL900.091000,--DOL
--GS,PN2037,N 4557695.7737,E
482338.0155,EL856.4894,--DOL
--
GT,PN2037,SW2219,ST30937000,EW2219,ET309
37000
--HSDV:0.023, VSDV:0.053, STATUS:FIXED,
SATS:6, PDOP:3.612, HDOP:1.800, VDOP:3.132
--DT07-17-2022
--TM10:35:36
GPS,PN2038,LA41.094543654740,LN20.4703295
33200,EL899.517000,--DOL
--GS,PN2038,N 4557690.2720,E
482337.7558,EL855.9157,--DOL
--
GT,PN2038,SW2219,ST30986000,EW2219,ET309
86000
--HSDV:0.013, VSDV:0.033, STATUS:FIXED,
SATS:7, PDOP:2.656, HDOP:1.300, VDOP:2.316
--DT07-17-2022
--TM10:36:24
GPS,PN2039,LA41.094546896480,LN20.4703612
18720,EL900.973000,--
--GS,PN2039,N 4557691.2536,E
482345.1442,EL857.3711,--
--
GT,PN2039,SW2219,ST31021000,EW2219,ET310
21000
--HSDV:0.013, VSDV:0.033, STATUS:FIXED,
SATS:7, PDOP:2.655, HDOP:1.300, VDOP:2.315
--DT07-17-2022
--TM10:37:00
GPS,PN2040,LA41.094538810460,LN20.4702661
94320,EL901.633000,--
--GS,PN2040,N 4557688.8145,E
482322.9879,EL858.0326,--
--
GT,PN2040,SW2219,ST31749000,EW2219,ET317
49000
--HSDV:0.014, VSDV:0.034, STATUS:FIXED,
SATS:7, PDOP:2.569, HDOP:1.300, VDOP:2.216
--DT07-17-2022
--TM10:49:08
GPS,PN2041,LA41.094549823340,LN20.4702708
55420,EL902.757000,--
--GS,PN2041,N 4557692.2088,E
482324.0829,EL859.1563,--
--
GT,PN2041,SW2219,ST31766000,EW2219,ET317
66000
--HSDV:0.014, VSDV:0.038, STATUS:FIXED,
SATS:7, PDOP:5.514, HDOP:1.300, VDOP:5.359
--DT07-17-2022
--TM10:49:24
GPS,PN2042,LA41.094564002300,LN20.4702662
55820,EL904.336000,--
--GS,PN2042,N 4557696.5849,E
482323.0217,EL860.7352,--
--
GT,PN2042,SW2219,ST31778000,EW2219,ET317
78000
--HSDV:0.014, VSDV:0.036, STATUS:FIXED,
SATS:7, PDOP:2.563, HDOP:1.300, VDOP:2.209
--DT07-17-2022
--TM10:49:36
GPS,PN2043,LA41.094591858260,LN20.4702780
73120,EL906.325000,--
--GS,PN2043,N 4557705.1703,E
482325.7978,EL862.7235,--
--
GT,PN2043,SW2219,ST31803000,EW2219,ET318
03000
--HSDV:0.014, VSDV:0.033, STATUS:FIXED,
SATS:8, PDOP:2.406, HDOP:1.300, VDOP:2.025
--DT07-17-2022
--TM10:50:01
GPS,PN2044,LA41.094595665020,LN20.4702952
65820,EL905.897000,--
--GS,PN2044,N 4557706.3345,E
482329.8083,EL862.2952,--
--
GT,PN2044,SW2219,ST31819000,EW2219,ET318
19000
--HSDV:0.013, VSDV:0.033, STATUS:FIXED,
SATS:8, PDOP:2.405, HDOP:1.300, VDOP:2.023
--DT07-17-2022
--TM10:50:17
GPS,PN2045,LA41.094632169200,LN20.4703096
59820,EL908.398000,--
--GS,PN2045,N 4557717.5859,E
482333.1916,EL864.7954,--
--
GT,PN2045,SW2219,ST31860000,EW2219,ET318
60000
--HSDV:0.016, VSDV:0.035, STATUS:FIXED,
SATS:7, PDOP:2.400, HDOP:1.300, VDOP:2.017
--DT07-17-2022
--TM10:50:58
GPS,PN2046,LA41.094602159600,LN20.4702968
50540,EL906.271000,--
--GS,PN2046,N 4557708.3368,E
482330.1827,EL862.6691,--
--
GT,PN2046,SW2219,ST31893000,EW2219,ET318
93000
--HSDV:0.016, VSDV:0.039, STATUS:FIXED,
SATS:8, PDOP:2.395, HDOP:1.300, VDOP:2.011
--DT07-17-2022
--TM10:51:32
GPS,PN2047,LA41.094581795780,LN20.4702949
14100,EL905.041000,--
--GS,PN2047,N 4557702.0567,E
482329.7156,EL861.4395,--
--
GT,PN2047,SW2219,ST31944000,EW2219,ET319
44000
--HSDV:0.013, VSDV:0.032, STATUS:FIXED,
SATS:7, PDOP:5.381, HDOP:1.300, VDOP:5.222
--DT07-17-2022
--TM10:52:22
GPS,PN2048,LA41.094567741620,LN20.4702964
92340,EL903.393000,--
--GS,PN2048,N 4557697.7208,E
482330.0726,EL859.7917,--
--
GT,PN2048,SW2219,ST31974000,EW2219,ET319
74000
--HSDV:0.016, VSDV:0.045, STATUS:FIXED,
SATS:7, PDOP:2.527, HDOP:1.300, VDOP:2.167
--DT07-17-2022
--TM10:52:52
GPS,PN2049,LA41.094566016620,LN20.4702821
90560,EL903.529000,--
--GS,PN2049,N 4557697.1970,E
482326.7376,EL859.9279,--
--
GT,PN2049,SW2219,ST32002000,EW2219,ET320
02000
--HSDV:0.013, VSDV:0.038, STATUS:FIXED,
SATS:7, PDOP:2.521, HDOP:1.300, VDOP:2.160
--DT07-17-2022
--TM10:53:20
GPS,PN2050,LA41.094560038460,LN20.4702569
12740,EL904.557000,--
--GS,PN2050,N 4557695.3677,E
482320.8408,EL860.9563,--
--
GT,PN2050,SW2219,ST32022000,EW2219,ET320
22000
--HSDV:0.014, VSDV:0.046, STATUS:FIXED,
SATS:6, PDOP:5.311, HDOP:1.400, VDOP:5.123
--DT07-17-2022
--TM10:53:40
GPS,PN2051,LA41.094555170180,LN20.4702446
57200,EL904.804000,--
--GS,PN2051,N 4557693.8732,E
482317.9803,EL861.2036,--
--
GT,PN2051,SW2219,ST32036000,EW2219,ET320
36000
--HSDV:0.016, VSDV:0.043, STATUS:FIXED,
SATS:6, PDOP:2.568, HDOP:1.400, VDOP:2.153
--DT07-17-2022
--TM10:53:54
GPS,PN2052,LA41.094551227280,LN20.4702152
42860,EL906.121000,--
--GS,PN2052,N 4557692.6741,E
482311.1209,EL862.5210,--
--
GT,PN2052,SW2219,ST32059000,EW2219,ET320
59000
--HSDV:0.021, VSDV:0.047, STATUS:FIXED,
SATS:5, PDOP:6.662, HDOP:1.800, VDOP:6.414
--DT07-17-2022
--TM10:54:18
GPS,PN2053,LA41.094549456500,LN20.4701825
77660,EL906.921000,--
--GS,PN2053,N 4557692.1469,E
482303.5053,EL863.3215,--
--
GT,PN2053,SW2219,ST32081000,EW2219,ET320
81000
--HSDV:0.014, VSDV:0.043, STATUS:FIXED,
SATS:6, PDOP:5.235, HDOP:1.400, VDOP:5.044
--DT07-17-2022
--TM10:54:40
GPS,PN2054,LA41.094538562660,LN20.4701484
38020,EL907.707000,--
--GS,PN2054,N 4557688.8065,E
482295.5391,EL864.1081,--
--
GT,PN2054,SW2219,ST32116000,EW2219,ET321
16000
--HSDV:0.014, VSDV:0.045, STATUS:FIXED,
SATS:6, PDOP:7.650, HDOP:1.400, VDOP:7.521
--DT07-17-2022
--TM10:55:14
GPS,PN2055,LA41.094521647760,LN20.4701526
91600,EL905.389000,--
--GS,PN2055,N 4557683.5866,E
482296.5175,EL861.7904,--
--
GT,PN2055,SW2219,ST32150000,EW2219,ET321
50000
--HSDV:0.014, VSDV:0.044, STATUS:FIXED,
SATS:6, PDOP:5.132, HDOP:1.400, VDOP:4.937
--DT07-17-2022
--TM10:55:48
GPS,PN2056,LA41.094510365840,LN20.4701244
49900,EL904.919000,--
--GS,PN2056,N 4557680.1231,E
482289.9256,EL861.3210,--
--
GT,PN2056,SW2219,ST32181000,EW2219,ET321
81000
--HSDV:0.018, VSDV:0.045, STATUS:FIXED,
SATS:6, PDOP:5.086, HDOP:1.400, VDOP:4.890
--DT07-17-2022
--TM10:56:19
GPS,PN2057,LA41.094524923400,LN20.4701055
09760,EL907.581000,--
--GS,PN2057,N 4557684.6244,E
482285.5220,EL863.9830,--
--
GT,PN2057,SW2219,ST32232000,EW2219,ET322
32000
--HSDV:0.013, VSDV:0.041, STATUS:FIXED,
SATS:6, PDOP:5.004, HDOP:1.400, VDOP:4.804
--DT07-17-2022
--TM10:57:10
GPS,PN2058,LA41.094520137500,LN20.4700761
40360,EL908.151000,--
--GS,PN2058,N 4557683.1653,E
482278.6724,EL864.5534,--
--
GT,PN2058,SW2219,ST32248000,EW2219,ET322
48000
--HSDV:0.013, VSDV:0.041, STATUS:FIXED,
SATS:6, PDOP:4.977, HDOP:1.400, VDOP:4.776
--DT07-17-2022

ГЕО ПРЕМЕР ИНЖЕНЕРИНГ

ул. Димитар Влахов бр. 22/6 Охрид

046 280 111 070 264 819 070 391 013

e-mail: geo_premer_inzenering@yahoo.com

--TM10:57:26
GPS,PN2059,LA41.094506263880,LN20.470082724280,EL906.981000,--
--GS,PN2059,N 4557678.8822,E 482280.1964,EL863.3836,--
--
GT,PN2059,SW2219,ST32263000,EW2219,ET32263000
--HSDV:0.013, VSDV:0.041, STATUS:FIXED, SATS:6, PDOP:4.952, HDOP:1.400, VDOP:4.750
--DT07-17-2022
--TM10:57:42
GPS,PN2060,LA41.094518755040,LN20.470053107140,EL908.841000,--
--GS,PN2060,N 4557682.7523,E 482273.3023,EL865.2438,--
--
GT,PN2060,SW2219,ST32295000,EW2219,ET32295000
--HSDV:0.015, VSDV:0.046, STATUS:FIXED, SATS:5, PDOP:8.023, HDOP:2.100, VDOP:7.743
--DT07-17-2022
--TM10:58:14
GPS,PN2061,LA41.094497623940,LN20.470045832320,EL908.465000,--
--GS,PN2061,N 4557676.2387,E 482271.5903,EL864.8682,--
--
GT,PN2061,SW2219,ST32333000,EW2219,ET32333000
--HSDV:0.013, VSDV:0.040, STATUS:FIXED, SATS:6, PDOP:4.831, HDOP:1.400, VDOP:4.624
--DT07-17-2022
--TM10:58:52
GPS,PN2062,LA41.094505347620,LN20.470033182280,EL909.565000,--
--GS,PN2062,N 4557678.6284,E 482268.6476,EL865.9682,--
--
GT,PN2062,SW2219,ST32345000,EW2219,ET32345000
--HSDV:0.013, VSDV:0.040, STATUS:FIXED, SATS:6, PDOP:4.807, HDOP:1.400, VDOP:4.599
--DT07-17-2022
--TM10:59:04
GPS,PN2063,LA41.094494652440,LN20.470019863000,EL908.585000,--
--GS,PN2063,N 4557675.3372,E 482265.5345,EL864.9886,--
--
GT,PN2063,SW2219,ST32367000,EW2219,ET32367000
--HSDV:0.013, VSDV:0.039, STATUS:FIXED, SATS:6, PDOP:4.773, HDOP:1.400, VDOP:4.563
--DT07-17-2022
--TM10:59:26
GPS,PN2064,LA41.094503289080,LN20.465998703820,EL909.670000,--
--GS,PN2064,N 4557678.0135,E 482260.6090,EL866.0738,--
--
GT,PN2064,SW2219,ST32393000,EW2219,ET32393000
--HSDV:0.011, VSDV:0.030, STATUS:FIXED, SATS:6, PDOP:4.730, HDOP:1.400, VDOP:4.518
--DT07-17-2022
--TM10:59:52
GPS,PN2065,LA41.094505789100,LN20.465980040400,EL909.827000,--
--GS,PN2065,N 4557678.7955,E 482256.2605,EL866.2310,--
--
GT,PN2065,SW2219,ST32408000,EW2219,ET32408000
--HSDV:0.011, VSDV:0.031, STATUS:FIXED, SATS:6, PDOP:4.702, HDOP:1.400, VDOP:4.489
--DT07-17-2022
--TM11:00:06
GPS,PN2066,LA41.094525754280,LN20.465967636600,EL911.386000,--
--GS,PN2066,N 4557684.9609,E 482253.3847,EL867.7899,--
--
GT,PN2066,SW2219,ST32423000,EW2219,ET32423000
--HSDV:0.014, VSDV:0.030, STATUS:FIXED, SATS:6, PDOP:4.678, HDOP:1.400, VDOP:4.464
--DT07-17-2022
--TM11:00:22
--DT07-17-2022
--TM11:09:54
--User Defined: MKD_Ohrid
--Equipment: S9 III GNSS SN:STNS92172029
--Antenna Type: [HX-GS425A NONE],RA0.0930m,SHMP0.0620m,L10.0850m,L20.0890m,--L1/L2 Integrated Antenna
--Localization File: None
--Geoid Separation File: None
--GPS Scale: 1.00000000
--Scale Point not used
--RTK Method: RTCM V3.0, Device: Internal GSM, Network: NTRIP iMAX-Auto
--Entered HR: 1.8000, Vertical LS,HR1.8850
GPS,PN2067,LA41.094506603900,LN20.465985030300,EL909.910000,--
--GS,PN2067,N 4557679.0439,E 482257.4243,EL866.3139,--
--
GT,PN2067,SW2219,ST32997000,EW2219,ET32997000
--HSDV:0.008, VSDV:0.016, STATUS:FIXED, SATS:7, PDOP:2.707, HDOP:1.500, VDOP:2.254
--DT07-17-2022
--TM11:09:58
GPS,PN2068,LA41.094496139060,LN20.470040709880,EL908.645000,--
--GS,PN2068,N 4557675.7836,E 482270.3951,EL865.0483,--
--
GT,PN2068,SW2219,ST33037000,EW2219,ET33037000
--HSDV:0.012, VSDV:0.026, STATUS:FIXED, SATS:7, PDOP:2.696, HDOP:1.500, VDOP:2.240
--DT07-17-2022
--TM11:10:36
GPS,PN2069,LA41.094506848760,LN20.470085037580,EL906.935000,--
--GS,PN2069,N 4557679.0612,E 482280.7360,EL863.3375,--
--
GT,PN2069,SW2219,ST33084000,EW2219,ET33084000
--HSDV:0.016, VSDV:0.030, STATUS:FIXED, SATS:7, PDOP:2.679, HDOP:1.500, VDOP:2.220
--DT07-17-2022
--TM11:11:22
GPS,PN2070,LA41.094558028460,LN20.470104106300,EL911.546000,--
--GS,PN2070,N 4557694.8366,E 482285.2206,EL867.9474,--
--
GT,PN2070,SW2219,ST33140000,EW2219,ET33140000
--HSDV:0.013, VSDV:0.027, STATUS:FIXED, SATS:7, PDOP:2.659, HDOP:1.500, VDOP:2.196
--DT07-17-2022
--TM11:12:18
GPS,PN2071,LA41.094577776200,LN20.470143818200,EL911.884000,--
--GS,PN2071,N 4557700.9047,E 482294.4926,EL868.2845,--
--
GT,PN2071,SW2219,ST33167000,EW2219,ET33167000
--HSDV:0.013, VSDV:0.027, STATUS:FIXED, SATS:7, PDOP:3.633, HDOP:1.500, VDOP:3.309
--DT07-17-2022
--TM11:12:45
GPS,PN2072,LA41.094601633280,LN20.470156768720,EL913.293000,--
--GS,PN2072,N 4557708.2559,E 482297.5297,EL869.6929,--
--
GT,PN2072,SW2219,ST33216000,EW2219,ET33216000
--HSDV:0.028, VSDV:0.060, STATUS:FIXED, SATS:7, PDOP:2.635, HDOP:1.500, VDOP:2.166
--DT07-17-2022
--TM11:13:34
GPS,PN2073,LA41.094598190720,LN20.470179548260,EL911.889000,--
--GS,PN2073,N 4557707.1808,E 482302.8369,EL868.2887,--
--
GT,PN2073,SW2219,ST33254000,EW2219,ET33254000
--HSDV:0.022, VSDV:0.047, STATUS:FIXED, SATS:7, PDOP:2.620, HDOP:1.500, VDOP:2.148
--DT07-17-2022
--TM11:14:12
GPS,PN2074,LA41.094623023400,LN20.470214550400,EL913.360000,--
--GS,PN2074,N 4557714.8202,E 482311.0150,EL869.7588,--
--
GT,PN2074,SW2219,ST33279000,EW2219,ET33279000
--HSDV:0.021, VSDV:0.043, STATUS:FIXED, SATS:7, PDOP:2.612, HDOP:1.500, VDOP:2.138
--DT07-17-2022
--TM11:14:38
GPS,PN2075,LA41.094628180340,LN20.470226025760,EL912.001000,--
--GS,PN2075,N 4557716.4041,E 482313.6938,EL868.3996,--
--
GT,PN2075,SW2219,ST33290000,EW2219,ET33290000
--HSDV:0.020, VSDV:0.041, STATUS:FIXED, SATS:7, PDOP:2.608, HDOP:1.500, VDOP:2.134
--DT07-17-2022
--TM11:14:48
GPS,PN2076,LA41.094638493680,LN20.470252774240,EL912.443000,--
--GS,PN2076,N 4557719.5698,E 482319.9368,EL868.8410,--
--
GT,PN2076,SW2219,ST33310000,EW2219,ET33310000
--HSDV:0.018, VSDV:0.037, STATUS:FIXED, SATS:7, PDOP:2.602, HDOP:1.500, VDOP:2.126
--DT07-17-2022
--TM11:15:08
GPS,PN2077,LA41.094646221980,LN20.470275813940,EL911.350000,--
--GS,PN2077,N 4557721.9402,E 482325.3131,EL867.7476,--
--
GT,PN2077,SW2219,ST33323000,EW2219,ET33323000
--HSDV:0.017, VSDV:0.034, STATUS:FIXED, SATS:7, PDOP:2.599, HDOP:1.500, VDOP:2.122
--DT07-17-2022
--TM11:15:22
GPS,PN2078,LA41.094646006820,LN20.470176172360,EL916.037000,--
--GS,PN2078,N 4557721.9317,E 482302.0869,EL872.4359,--
--
GT,PN2078,SW2219,ST33385000,EW2219,ET33385000
--HSDV:0.016, VSDV:0.037, STATUS:FIXED, SATS:7, PDOP:2.577, HDOP:1.500, VDOP:2.095
--DT07-17-2022
--TM11:16:23
GPS,PN2079,LA41.094641158280,LN20.470136973880,EL917.044000,--
--GS,PN2079,N 4557720.4589,E 482292.9462,EL873.4436,--
--
GT,PN2079,SW2219,ST33410000,EW2219,ET33410000
--HSDV:0.015, VSDV:0.030, STATUS:FIXED, SATS:6, PDOP:3.394, HDOP:1.500, VDOP:3.044
--DT07-17-2022

ГЕО ПРЕМЕР ИНЖЕНЕРИНГ

ул. Димитар Влахов бр. 22/6 Охрид

046 280 111 070 264 819 070 391 013

e-mail: geo_premer_inzenering@yahoo.com

--TM11:16:48
GPS,PN2080,LA41.094625274900,LN20.4700935
53440,EL918.446000,--
--GS,PN2080,N 4557715.5850,E
482282.8128,EL874.8464,--
--
GT,PN2080,SW2219,ST33450000,EW2219,ET334
50000
--HSDV:0.015, VSDV:0.028, STATUS:FIXED,
SATS:7, PDOP:2.556, HDOP:1.500, VDOP:2.069
--DT07-17-2022
--TM11:17:28
GPS,PN2081,LA41.094606112760,LN20.4700838
93260,EL917.087000,--
--GS,PN2081,N 4557709.6800,E
482280.5462,EL873.4878,--
--
GT,PN2081,SW2219,ST33473000,EW2219,ET334
73000
--HSDV:0.017, VSDV:0.037, STATUS:FIXED,
SATS:6, PDOP:6.275, HDOP:1.800, VDOP:6.011
--DT07-17-2022
--TM11:17:52
GPS,PN2082,LA41.094601028060,LN20.4700639
88560,EL916.375000,--
--GS,PN2082,N 4557708.1232,E
482275.9025,EL872.7762,--
--
GT,PN2082,SW2219,ST33506000,EW2219,ET335
06000
--HSDV:0.012, VSDV:0.022, STATUS:FIXED,
SATS:7, PDOP:2.411, HDOP:1.200, VDOP:2.091
--DT07-17-2022
--TM11:18:24
GPS,PN2083,LA41.094580681100,LN20.4700731
11380,EL914.384000,--
--GS,PN2083,N 4557701.8418,E
482278.0132,EL870.7854,--
--
GT,PN2083,SW2219,ST33528000,EW2219,ET335
28000
--HSDV:0.013, VSDV:0.022, STATUS:FIXED,
SATS:7, PDOP:2.568, HDOP:1.500, VDOP:2.084
--DT07-17-2022
--TM11:18:46
GPS,PN2084,LA41.094550797020,LN20.4700924
05880,EL911.185000,--
--GS,PN2084,N 4557692.6128,E
482282.4876,EL867.5867,--
--
GT,PN2084,SW2219,ST33578000,EW2219,ET335
78000
--HSDV:0.013, VSDV:0.023, STATUS:FIXED,
SATS:7, PDOP:3.263, HDOP:1.500, VDOP:2.898
--DT07-17-2022
--TM11:19:36
GPS,PN2085,LA41.094531196640,LN20.4700917
91060,EL908.991000,--
--GS,PN2085,N 4557686.5674,E
482282.3291,EL865.3930,--
--
GT,PN2085,SW2219,ST33596000,EW2219,ET335
96000
--HSDV:0.013, VSDV:0.022, STATUS:FIXED,
SATS:7, PDOP:2.510, HDOP:1.500, VDOP:2.012
--DT07-17-2022
--TM11:19:54
GPS,PN2086,LA41.094518840360,LN20.4700311
21280,EL910.014000,--
--GS,PN2086,N 4557682.7914,E
482268.1775,EL866.4171,--
--
GT,PN2086,SW2219,ST33640000,EW2219,ET336
40000
--HSDV:0.014, VSDV:0.027, STATUS:FIXED,
SATS:6, PDOP:4.652, HDOP:1.600, VDOP:4.368
--DT07-17-2022
--TM11:20:38
GPS,PN2087,LA41.094521475920,LN20.4659962
29120,EL911.382000,--
--GS,PN2087,N 4557683.6247,E
482260.0463,EL867.7855,--
--
GT,PN2087,SW2219,ST33663000,EW2219,ET336
63000
--HSDV:0.014, VSDV:0.025, STATUS:FIXED,
SATS:7, PDOP:2.490, HDOP:1.500, VDOP:1.988
--DT07-17-2022
--TM11:21:02
GPS,PN2088,LA41.094548323400,LN20.4659958
61140,EL913.610000,--
--GS,PN2088,N 4557691.9060,E
482259.9813,EL870.0131,--
--
GT,PN2088,SW2219,ST33686000,EW2219,ET336
86000
--HSDV:0.014, VSDV:0.026, STATUS:FIXED,
SATS:7, PDOP:2.545, HDOP:1.600, VDOP:1.979
--DT07-17-2022
--TM11:21:24
GPS,PN2089,LA41.094563457980,LN20.4659866
05480,EL915.146000,--
--GS,PN2089,N 4557696.5797,E
482257.8355,EL871.5489,--
--
GT,PN2089,SW2219,ST33717000,EW2219,ET337
17000
--HSDV:0.015, VSDV:0.027, STATUS:FIXED,
SATS:7, PDOP:2.536, HDOP:1.600, VDOP:1.967
--DT07-17-2022
--TM11:21:56
GPS,PN2090,LA41.094545459600,LN20.4659765
06520,EL914.110000,--
--GS,PN2090,N 4557691.0340,E
482255.4676,EL870.5134,--
--
GT,PN2090,SW2219,ST33742000,EW2219,ET337
42000
--HSDV:0.019, VSDV:0.054, STATUS:FIXED,
SATS:5, PDOP:5.859, HDOP:2.100, VDOP:5.470
--DT07-17-2022
--TM11:22:20
GPS,PN2091,LA41.094530201780,LN20.4659721
58140,EL912.052000,--
--GS,PN2091,N 4557686.3302,E
482254.4421,EL868.4557,--
--
GT,PN2091,SW2219,ST33782000,EW2219,ET337
82000
--HSDV:0.016, VSDV:0.033, STATUS:FIXED,
SATS:5, PDOP:5.787, HDOP:2.100, VDOP:5.393
--DT07-17-2022
--TM11:23:00
GPS,PN2092,LA41.094515026160,LN20.4659782
92840,EL910.493000,--
--GS,PN2092,N 4557681.6457,E
482255.8603,EL866.8969,--
--
GT,PN2092,SW2219,ST33796000,EW2219,ET337
96000
--HSDV:0.014, VSDV:0.025, STATUS:FIXED,
SATS:7, PDOP:2.990, HDOP:1.200, VDOP:2.739
--DT07-17-2022
--TM11:23:14
GPS,PN2093,LA41.094545903840,LN20.4659538
74220,EL912.735000,--
--GS,PN2093,N 4557691.1841,E
482250.1922,EL869.1388,--
--
GT,PN2093,SW2219,ST33817000,EW2219,ET338
17000
--HSDV:0.016, VSDV:0.032, STATUS:FIXED,
SATS:5, PDOP:4.490, HDOP:2.000, VDOP:4.020
--DT07-17-2022
--TM11:23:36
GPS,PN2094,LA41.094549777440,LN20.4659588
68560,EL913.673000,--
--GS,PN2094,N 4557692.3760,E
482251.3594,EL870.0766,--
--
GT,PN2094,SW2219,ST33835000,EW2219,ET338
35000
--HSDV:0.015, VSDV:0.030, STATUS:FIXED,
SATS:6, PDOP:3.151, HDOP:1.600, VDOP:2.714
--DT07-17-2022
--TM11:23:53
GPS,PN2095,LA41.094542302460,LN20.4659420
18700,EL913.890000,--
--GS,PN2095,N 4557690.0802,E
482247.4260,EL870.2940,--
--
GT,PN2095,SW2219,ST33852000,EW2219,ET338
52000
--HSDV:0.016, VSDV:0.030, STATUS:FIXED,
SATS:6, PDOP:3.144, HDOP:1.600, VDOP:2.706
--DT07-17-2022
--TM11:24:10
GPS,PN2096,LA41.094538432760,LN20.4659331
42600,EL913.658000,--
--GS,PN2096,N 4557688.8917,E
482245.3540,EL870.0622,--
--
GT,PN2096,SW2219,ST33859000,EW2219,ET338
59000
--HSDV:0.015, VSDV:0.026, STATUS:FIXED,
SATS:6, PDOP:2.542, HDOP:1.600, VDOP:1.975
--DT07-17-2022
--TM11:24:18
GPS,PN2097,LA41.094532086140,LN20.4659170
23600,EL914.543000,--
--GS,PN2097,N 4557686.9435,E
482241.5918,EL870.9474,--
--
GT,PN2097,SW2219,ST33873000,EW2219,ET338
73000
--HSDV:0.014, VSDV:0.025, STATUS:FIXED,
SATS:7, PDOP:2.306, HDOP:1.200, VDOP:1.969
--DT07-17-2022
--TM11:24:32
GPS,PN2098,LA41.094533528120,LN20.4658935
94440,EL915.614000,--
--GS,PN2098,N 4557687.4020,E
482236.1317,EL872.0187,--
--
GT,PN2098,SW2219,ST33899000,EW2219,ET338
99000
--HSDV:0.014, VSDV:0.024, STATUS:FIXED,
SATS:7, PDOP:2.486, HDOP:1.600, VDOP:1.903
--DT07-17-2022
--TM11:24:58
GPS,PN2099,LA41.094540341840,LN20.4658621
00140,EL916.878000,--
--GS,PN2099,N 4557689.5220,E
482228.7957,EL873.2831,--
--
GT,PN2099,SW2219,ST33922000,EW2219,ET339
22000
--HSDV:0.008, VSDV:0.014, STATUS:FIXED,
SATS:7, PDOP:3.108, HDOP:1.600, VDOP:2.664
--DT07-17-2022
--TM11:25:20
GPS,PN2100,LA41.094547582640,LN20.4658483
80900,EL917.732000,--
--GS,PN2100,N 4557691.7635,E
482225.6034,EL874.1371,--
--
GT,PN2100,SW2219,ST33942000,EW2219,ET339
42000
--HSDV:0.008, VSDV:0.014, STATUS:FIXED,
SATS:7, PDOP:2.476, HDOP:1.600, VDOP:1.889
--DT07-17-2022
--TM11:25:40
GPS,PN2101,LA41.094504127460,LN20.4658780
48800,EL912.999000,--
--GS,PN2101,N 4557678.3424,E
482232.4852,EL869.4045,--
--
GT,PN2101,SW2219,ST33974000,EW2219,ET339
74000
--HSDV:0.020, VSDV:0.033, STATUS:FIXED,
SATS:7, PDOP:2.467, HDOP:1.600, VDOP:1.878
--DT07-17-2022
--TM11:26:12
--DT07-19-2022
--TM08:24:04
--User Defined: MKD_Ohrid
--Equipment: S9 III GNSS SN:STNS92172029

ГЕО ПРЕМЕР ИНЖЕНЕРИНГ

ул. Димитар Влахов бр. 22/6 Охрид

046 280 111 070 264 819 070 391 013

e-mail: geo_premer_inzenering@yahoo.com

--Antenna Type: [HX-GS425A NONE],RA0.0930m,SHMP0.0620m,L10.0850m,L20.0890m,--L1/L2 Integrated Antenna
--Localization File: None
--Geoid Separation File: None
--GPS Scale: 1.00000000
--Scale Point not used
SP,PN2102,N 4559358.7000,E 480069.5000,EL0.0000,--
SP,PN2102,N 4559358.7000,E 482069.5000,EL0.0000,--
--RTK Method: RTCM V3.0, Device: Internal GSM, Network: NTRIP iMAX-Auto
--Entered HR: 1.8000, Vertical LS,HR1.8850
GPS,PN2103,LA41.101527787200,LN20.470677415660,EL1005.941000,--
--GS,PN2103,N 4558610.5246,E 482421.1286,EL962.2923,--
--
GT,PN2103,SW2219,ST195971000,EW2219,ET195971000
--HSDV:0.009, VSDV:0.014, STATUS:FIXED, SATS:7, PDOP:2.336, HDOP:1.200, VDOP:2.004
--DT07-19-2022
--TM08:26:16
GPS,PN2104,LA41.101526951040,LN20.470667871220,EL1005.799000,--
--GS,PN2104,N 4558610.2721,E 482418.9034,EL962.1505,--
--
GT,PN2104,SW2219,ST195981000,EW2219,ET195981000
--HSDV:0.009, VSDV:0.015, STATUS:FIXED, SATS:7, PDOP:2.338, HDOP:1.200, VDOP:2.007
--DT07-19-2022
--TM08:26:24
GPS,PN2105,LA41.101524794340,LN20.470657170460,EL1005.875000,--
--GS,PN2105,N 4558609.6131,E 482416.4077,EL962.2267,--
--
GT,PN2105,SW2219,ST195987000,EW2219,ET195987000
--HSDV:0.010, VSDV:0.016, STATUS:FIXED, SATS:7, PDOP:2.339, HDOP:1.200, VDOP:2.008
--DT07-19-2022
--TM08:26:31
GPS,PN2106,LA41.101530200220,LN20.470649496160,EL1006.531000,--
--GS,PN2106,N 4558611.2850,E 482414.6233,EL962.8827,--
--
GT,PN2106,SW2219,ST195995000,EW2219,ET195995000
--HSDV:0.009, VSDV:0.015, STATUS:FIXED, SATS:7, PDOP:2.342, HDOP:1.200, VDOP:2.011
--DT07-19-2022
--TM08:26:39
GPS,PN2107,LA41.101533301260,LN20.470626516880,EL1006.523000,--
--GS,PN2107,N 4558612.2547,E 482409.2698,EL962.8750,--
--
GT,PN2107,SW2219,ST196011000,EW2219,ET196011000
--HSDV:0.009, VSDV:0.015, STATUS:FIXED, SATS:7, PDOP:2.479, HDOP:1.200, VDOP:2.169
--DT07-19-2022
--TM08:26:55
GPS,PN2108,LA41.101555257660,LN20.470564542760,EL1008.008000,--
--GS,PN2108,N 4558619.0629,E 482394.8423,EL964.3606,--
--
GT,PN2108,SW2219,ST196095000,EW2219,ET196095000
--HSDV:0.016, VSDV:0.027, STATUS:FIXED, SATS:5, PDOP:2.622, HDOP:1.600, VDOP:2.077
--DT07-19-2022
--TM08:28:19
GPS,PN2109,LA41.101571623560,LN20.470611023080,EL1008.174000,--
--GS,PN2109,N 4558624.0841,E 482405.6880,EL964.5257,--
--
GT,PN2109,SW2219,ST196178000,EW2219,ET196178000
--HSDV:0.018, VSDV:0.029, STATUS:FIXED, SATS:8, PDOP:2.706, HDOP:0.900, VDOP:2.552
--DT07-19-2022
--TM08:29:42
GPS,PN2110,LA41.101559659560,LN20.470645401400,EL1007.230000,--
--GS,PN2110,N 4558620.3740,E 482413.6914,EL963.5814,--
--
GT,PN2110,SW2219,ST196216000,EW2219,ET196216000
--HSDV:0.023, VSDV:0.037, STATUS:FIXED, SATS:8, PDOP:1.795, HDOP:0.900, VDOP:1.553
--DT07-19-2022
--TM08:30:19
GPS,PN2111,LA41.101561518180,LN20.470650422560,EL1006.792000,--
--GS,PN2111,N 4558620.9444,E 482414.8631,EL963.1433,--
--
GT,PN2111,SW2219,ST196232000,EW2219,ET196232000
--HSDV:0.018, VSDV:0.028, STATUS:FIXED, SATS:7, PDOP:2.395, HDOP:1.200, VDOP:2.073
--DT07-19-2022
--TM08:30:35
GPS,PN2112,LA41.101563844680,LN20.470659468040,EL1006.721000,--
--GS,PN2112,N 4558621.6568,E 482416.9731,EL963.0721,--
--
GT,PN2112,SW2219,ST196238000,EW2219,ET196238000
--HSDV:0.019, VSDV:0.028, STATUS:FIXED, SATS:7, PDOP:2.395, HDOP:1.200, VDOP:2.073
--DT07-19-2022
--TM08:30:41
GPS,PN2113,LA41.101565883300,LN20.470669425520,EL1007.014000,--
--GS,PN2113,N 4558622.2799,E 482419.2954,EL963.3649,--
--
GT,PN2113,SW2219,ST196246000,EW2219,ET196246000
--HSDV:0.016, VSDV:0.027, STATUS:FIXED, SATS:7, PDOP:2.398, HDOP:1.200, VDOP:2.076
--DT07-19-2022
--TM08:30:49
GPS,PN2114,LA41.101600471980,LN20.470661718940,EL1007.787000,--
--GS,PN2114,N 4558632.9532,E 482417.5257,EL964.1376,--
--
GT,PN2114,SW2219,ST196261000,EW2219,ET196261000
--HSDV:0.016, VSDV:0.026, STATUS:FIXED, SATS:7, PDOP:2.401, HDOP:1.200, VDOP:2.080
--DT07-19-2022
--TM08:31:05
GPS,PN2115,LA41.101601018400,LN20.470652928220,EL1007.775000,--
--GS,PN2115,N 4558633.1268,E 482415.4772,EL964.1257,--
--
GT,PN2115,SW2219,ST196269000,EW2219,ET196269000
--HSDV:0.016, VSDV:0.025, STATUS:FIXED, SATS:7, PDOP:2.403, HDOP:1.200, VDOP:2.082
--DT07-19-2022
--TM08:31:13
GPS,PN2116,LA41.101600526040,LN20.470643313760,EL1007.805000,--
--GS,PN2116,N 4558632.9804,E 482413.2360,EL964.1559,--
--
GT,PN2116,SW2219,ST196277000,EW2219,ET196277000
--HSDV:0.016, VSDV:0.024, STATUS:FIXED, SATS:7, PDOP:2.404, HDOP:1.200, VDOP:2.083
--DT07-19-2022
--TM08:31:21
GPS,PN2117,LA41.101600051140,LN20.470637422480,EL1008.264000,--
--GS,PN2117,N 4558632.8374,E 482411.8626,EL964.6149,--
--
GT,PN2117,SW2219,ST196286000,EW2219,ET196286000
--HSDV:0.014, VSDV:0.024, STATUS:FIXED, SATS:7, PDOP:2.407, HDOP:1.200, VDOP:2.086
--DT07-19-2022
--TM08:31:29
GPS,PN2118,LA41.101636122300,LN20.470636289140,EL1009.030000,--
--GS,PN2118,N 4558643.9641,E 482411.6260,EL965.3805,--
--
GT,PN2118,SW2219,ST196302000,EW2219,ET196302000
--HSDV:0.014, VSDV:0.024, STATUS:FIXED, SATS:7, PDOP:2.468, HDOP:1.200, VDOP:2.157
--DT07-19-2022
--TM08:31:45
GPS,PN2119,LA41.101636129500,LN20.470640333920,EL1008.711000,--
--GS,PN2119,N 4558643.9640,E 482412.5687,EL965.0614,--
--
GT,PN2119,SW2219,ST196308000,EW2219,ET196308000
--HSDV:0.016, VSDV:0.025, STATUS:FIXED, SATS:6, PDOP:2.573, HDOP:1.500, VDOP:2.090
--DT07-19-2022
--TM08:31:51
GPS,PN2120,LA41.101637278380,LN20.470651547560,EL1008.730000,--
--GS,PN2120,N 4558644.3119,E 482415.1832,EL965.0802,--
--
GT,PN2120,SW2219,ST196316000,EW2219,ET196316000
--HSDV:0.016, VSDV:0.024, STATUS:FIXED, SATS:8, PDOP:2.278, HDOP:0.900, VDOP:2.093
--DT07-19-2022
--TM08:31:59
GPS,PN2121,LA41.101638129780,LN20.470659282040,EL1008.696000,--
--GS,PN2121,N 4558644.5701,E 482416.9865,EL965.0461,--
--
GT,PN2121,SW2219,ST196333000,EW2219,ET196333000
--HSDV:0.016, VSDV:0.023, STATUS:FIXED, SATS:8, PDOP:1.816, HDOP:0.900, VDOP:1.577
--DT07-19-2022
--TM08:32:17
GPS,PN2122,LA41.101637926800,LN20.470665101140,EL1009.062000,--
--GS,PN2122,N 4558644.5041,E 482418.3426,EL965.4120,--
--
GT,PN2122,SW2219,ST196351000,EW2219,ET196351000
--HSDV:0.014, VSDV:0.022, STATUS:FIXED, SATS:8, PDOP:1.819, HDOP:0.900, VDOP:1.581
--DT07-19-2022
--TM08:32:35
GPS,PN2123,LA41.101671786300,LN20.470658640100,EL1009.498000,--
--GS,PN2123,N 4558654.9518,E 482416.8626,EL965.8477,--
--
GT,PN2123,SW2219,ST196367000,EW2219,ET196367000
--HSDV:0.014, VSDV:0.022, STATUS:FIXED, SATS:8, PDOP:2.399, HDOP:0.900, VDOP:2.224
--DT07-19-2022
--TM08:32:51
GPS,PN2124,LA41.101673345160,LN20.470651764460,EL1009.585000,--

ГЕО ПРЕМЕР ИНЖЕНЕРИНГ

ул. Димитар Влахов бр. 22/6 Охрид

046 280 111 070 264 819 070 391 013

e-mail: geo_premer_inzenering@yahoo.com

--GS,PN2124,N 4558655.4366,E 482415.2613,EL965.9347,--
--
GT,PN2124,SW2219,ST196374000,EW2219,ET196374000
--HSDV:0.014, VSDV:0.022, STATUS:FIXED, SATS:8, PDOP:1.823, HDOP:0.900, VDOP:1.585
--DT07-19-2022
--TM08:32:57
GPS,PN2125,LA41.101674491820,LN20.470642671640,EL1009.730000,--
--GS,PN2125,N 4558655.7955,E 482413.1429,EL966.0799,--
--
GT,PN2125,SW2219,ST196380000,EW2219,ET196380000
--HSDV:0.014, VSDV:0.022, STATUS:FIXED, SATS:8, PDOP:1.824, HDOP:0.900, VDOP:1.587
--DT07-19-2022
--TM08:33:03
GPS,PN2126,LA41.101677333600,LN20.470636986460,EL1010.483000,--
--GS,PN2126,N 4558656.6753,E 482411.8201,EL966.8329,--
--
GT,PN2126,SW2219,ST196388000,EW2219,ET196388000
--HSDV:0.014, VSDV:0.022, STATUS:FIXED, SATS:8, PDOP:1.825, HDOP:0.900, VDOP:1.588
--DT07-19-2022
--TM08:33:11
GPS,PN2127,LA41.101725895260,LN20.470650159580,EL1011.506000,--
--GS,PN2127,N 4558671.6465,E 482414.9274,EL967.8550,--
--
GT,PN2127,SW2219,ST196410000,EW2219,ET196410000
--HSDV:0.015, VSDV:0.023, STATUS:FIXED, SATS:6, PDOP:2.609, HDOP:1.400, VDOP:2.201
--DT07-19-2022
--TM08:33:33
GPS,PN2128,LA41.101725815400,LN20.470653094240,EL1011.098000,--
--GS,PN2128,N 4558671.6202,E 482415.6113,EL967.4470,--
--
GT,PN2128,SW2219,ST196416000,EW2219,ET196416000
--HSDV:0.016, VSDV:0.024, STATUS:FIXED, SATS:5, PDOP:3.444, HDOP:1.600, VDOP:3.050
--DT07-19-2022
--TM08:33:39
GPS,PN2129,LA41.101723867920,LN20.470663502980,EL1010.924000,--
--GS,PN2129,N 4558671.0135,E 482418.0358,EL967.2729,--
--
GT,PN2129,SW2219,ST196423000,EW2219,ET196423000
--HSDV:0.018, VSDV:0.025, STATUS:FIXED, SATS:5, PDOP:3.444, HDOP:1.600, VDOP:3.050
--DT07-19-2022
--TM08:33:47
GPS,PN2130,LA41.101722295260,LN20.470673151220,EL1011.118000,--
--GS,PN2130,N 4558670.5229,E 482420.2833,EL967.4667,--
--
GT,PN2130,SW2219,ST196432000,EW2219,ET196432000
--HSDV:0.014, VSDV:0.022, STATUS:FIXED, SATS:8, PDOP:1.833, HDOP:0.900, VDOP:1.597
--DT07-19-2022
--TM08:33:55
GPS,PN2131,LA41.101722826080,LN20.470677839920,EL1011.790000,--
--GS,PN2131,N 4558670.6839,E 482421.3765,EL968.1386,--
--
GT,PN2131,SW2219,ST196445000,EW2219,ET196445000
--HSDV:0.014, VSDV:0.021, STATUS:FIXED, SATS:8, PDOP:1.836, HDOP:0.900, VDOP:1.600
--DT07-19-2022
--TM08:34:09
GPS,PN2132,LA41.101756722480,LN20.470690606360,EL1011.605000,--BP
--GS,PN2132,N 4558681.1318,E 482424.3778,EL967.9530,--BP
--
GT,PN2132,SW2219,ST196484000,EW2219,ET196484000
--HSDV:0.014, VSDV:0.022, STATUS:FIXED, SATS:6, PDOP:2.773, HDOP:1.300, VDOP:2.449
--DT07-19-2022
--TM08:34:47
GPS,PN2133,LA41.101756516560,LN20.470688508280,EL1012.233000,--BP
--GS,PN2133,N 4558681.0696,E 482423.8887,EL968.5810,--BP
--
GT,PN2133,SW2219,ST196492000,EW2219,ET196492000
--HSDV:0.014, VSDV:0.023, STATUS:FIXED, SATS:7, PDOP:2.443, HDOP:1.200, VDOP:2.128
--DT07-19-2022
--TM08:34:55
GPS,PN2134,LA41.101758286500,LN20.470690784860,EL1012.243000,--BP
--GS,PN2134,N 4558681.6142,E 482424.4206,EL968.5910,--BP
--
GT,PN2134,SW2219,ST196499000,EW2219,ET196499000
--HSDV:0.014, VSDV:0.023, STATUS:FIXED, SATS:7, PDOP:2.444, HDOP:1.200, VDOP:2.129
--DT07-19-2022
--TM08:35:03
GPS,PN2135,LA41.101767964800,LN20.470669331800,EL1012.264000,--BP
--GS,PN2135,N 4558684.6118,E 482419.4280,EL968.6122,--BP
--
GT,PN2135,SW2219,ST196511000,EW2219,ET196511000
--HSDV:0.015, VSDV:0.024, STATUS:FIXED, SATS:7, PDOP:2.447, HDOP:1.200, VDOP:2.132
--DT07-19-2022
--TM08:35:15
GPS,PN2136,LA41.101770571860,LN20.470671910540,EL1012.202000,--BP
--GS,PN2136,N 4558685.4144,E 482420.0310,EL968.5501,--BP
--
GT,PN2136,SW2219,ST196518000,EW2219,ET196518000
--HSDV:0.015, VSDV:0.024, STATUS:FIXED, SATS:7, PDOP:2.447, HDOP:1.200, VDOP:2.133
--DT07-19-2022
--TM08:35:21
GPS,PN2137,LA41.101769362080,LN20.470669899100,EL1011.860000,--BP
--GS,PN2137,N 4558685.0424,E 482419.5612,EL968.2082,--BP
--
GT,PN2137,SW2219,ST196526000,EW2219,ET196526000
--HSDV:0.016, VSDV:0.024, STATUS:FIXED, SATS:7, PDOP:2.449, HDOP:1.200, VDOP:2.135
--DT07-19-2022
--TM08:35:29
GPS,PN2138,LA41.101765938960,LN20.470657808680,EL1012.879000,--BP
--GS,PN2138,N 4558683.9936,E 482416.7408,EL969.2273,--BP
--
GT,PN2138,SW2219,ST196545000,EW2219,ET196545000
--HSDV:0.017, VSDV:0.025, STATUS:FIXED, SATS:6, PDOP:2.611, HDOP:1.500, VDOP:2.137
--DT07-19-2022
--TM08:35:49
GPS,PN2139,LA41.101763905680,LN20.470665505480,EL1012.196000,--BP
--GS,PN2139,N 4558683.3620,E 482418.5331,EL968.5443,--BP
--
GT,PN2139,SW2219,ST196553000,EW2219,ET196553000
--HSDV:0.018, VSDV:0.029, STATUS:FIXED, SATS:7, PDOP:2.989, HDOP:1.200, VDOP:2.738
--DT07-19-2022
--TM08:35:57
GPS,PN2140,LA41.101762884840,LN20.470686462340,EL1012.218000,--BP
--GS,PN2140,N 4558683.0350,E 482423.4167,EL968.5660,--BP
--
GT,PN2140,SW2219,ST196562000,EW2219,ET196562000
--HSDV:0.016, VSDV:0.025, STATUS:FIXED, SATS:7, PDOP:2.454, HDOP:1.200, VDOP:2.141
--DT07-19-2022
--TM08:36:05
GPS,PN2141,LA41.101761767760,LN20.470698014860,EL1012.525000,--BP
--GS,PN2141,N 4558682.6838,E 482426.1084,EL968.8728,--BP
--
GT,PN2141,SW2219,ST196569000,EW2219,ET196569000
--HSDV:0.016, VSDV:0.025, STATUS:FIXED, SATS:7, PDOP:2.454, HDOP:1.200, VDOP:2.141
--DT07-19-2022
--TM08:36:13
GPS,PN2142,LA41.101794288660,LN20.470703033320,EL1013.355000,--BP
--GS,PN2142,N 4558692.7120,E 482427.3029,EL969.7023,--BP
--
GT,PN2142,SW2219,ST196594000,EW2219,ET196594000
--HSDV:0.016, VSDV:0.023, STATUS:FIXED, SATS:7, PDOP:2.458, HDOP:1.200, VDOP:2.145
--DT07-19-2022
--TM08:36:37
GPS,PN2143,LA41.101796272680,LN20.470695806080,EL1013.017000,--BP
--GS,PN2143,N 4558693.3281,E 482425.6199,EL969.3644,--BP
--
GT,PN2143,SW2219,ST196603000,EW2219,ET196603000
--HSDV:0.016, VSDV:0.023, STATUS:FIXED, SATS:7, PDOP:2.459, HDOP:1.200, VDOP:2.146
--DT07-19-2022
--TM08:36:47
GPS,PN2144,LA41.101799714400,LN20.470686028360,EL1013.076000,--BP
--GS,PN2144,N 4558694.3953,E 482423.3437,EL969.4235,--BP
--
GT,PN2144,SW2219,ST196611000,EW2219,ET196611000
--HSDV:0.015, VSDV:0.023, STATUS:FIXED, SATS:8, PDOP:1.864, HDOP:0.900, VDOP:1.632
--DT07-19-2022
--TM08:36:54
GPS,PN2145,LA41.101800642240,LN20.470673116180,EL1013.168000,--BP
--GS,PN2145,N 4558694.6889,E 482420.3350,EL969.5157,--BP
--
GT,PN2145,SW2219,ST196620000,EW2219,ET196620000
--HSDV:0.016, VSDV:0.024, STATUS:FIXED, SATS:7, PDOP:2.145, HDOP:1.200, VDOP:1.778
--DT07-19-2022
--TM08:37:04
GPS,PN2146,LA41.101800777900,LN20.470667612140,EL1013.846000,--BP
--GS,PN2146,N 4558694.7340,E 482419.0523,EL970.1937,--BP
--
GT,PN2146,SW2219,ST196635000,EW2219,ET196635000

ГЕО ПРЕМЕР ИНЖЕНЕРИНГ

ул. Димитар Влахов бр. 22/6 Охрид

046 280 111 070 264 819 070 391 013

e-mail: geo_premer_inzenering@yahoo.com

--HSDV:0.017, VSDV:0.027, STATUS:FIXED,
SATS:8, PDOP:2.331, HDOP:0.900, VDOP:2.150
--DT07-19-2022
--TM08:37:19
GPS,PN2147,LA41.101831539480,LN20.4706978
89220,EL1014.058000,--BP
--GS,PN2147,N 4558704.2049,E
482426.1324,EL970.4049,--BP
--
GT,PN2147,SW2219,ST196655000,EW2219,ET19
6655000
--HSDV:0.016, VSDV:0.024, STATUS:FIXED,
SATS:7, PDOP:2.486, HDOP:1.100, VDOP:2.229
--DT07-19-2022
--TM08:37:39
GPS,PN2148,LA41.101831449240,LN20.4706931
05720,EL1013.927000,--BP
--GS,PN2148,N 4558704.1798,E
482425.0174,EL970.2739,--BP
--
GT,PN2148,SW2219,ST196661000,EW2219,ET19
6661000
--HSDV:0.016, VSDV:0.023, STATUS:FIXED,
SATS:7, PDOP:2.193, HDOP:1.100, VDOP:1.897
--DT07-19-2022
--TM08:37:45
GPS,PN2149,LA41.101831697400,LN20.4706846
31140,EL1013.858000,--BP
--GS,PN2149,N 4558704.2612,E
482423.0425,EL970.2051,--BP
--
GT,PN2149,SW2219,ST196686000,EW2219,ET19
6686000
--HSDV:0.011, VSDV:0.017, STATUS:FIXED,
SATS:7, PDOP:2.189, HDOP:1.100, VDOP:1.893
--DT07-19-2022
--TM08:38:09
GPS,PN2150,LA41.101831640340,LN20.4706847
10460,EL1013.850000,--
--GS,PN2150,N 4558704.2436,E
482423.0609,EL970.1971,--
--
GT,PN2150,SW2219,ST196698000,EW2219,ET19
6698000
--HSDV:0.010, VSDV:0.014, STATUS:FIXED,
SATS:7, PDOP:2.189, HDOP:1.100, VDOP:1.892
--DT07-19-2022
--TM08:38:21
GPS,PN2151,LA41.101831327440,LN20.4706747
55140,EL1013.940000,--
--GS,PN2151,N 4558704.1528,E
482420.7404,EL970.2872,--
--
GT,PN2151,SW2219,ST196708000,EW2219,ET19
6708000
--HSDV:0.013, VSDV:0.020, STATUS:FIXED,
SATS:7, PDOP:2.188, HDOP:1.100, VDOP:1.891
--DT07-19-2022
--TM08:38:31
GPS,PN2152,LA41.101832278140,LN20.4706684
90480,EL1014.727000,--
--GS,PN2152,N 4558704.4497,E
482419.2811,EL971.0743,--
--
GT,PN2152,SW2219,ST196719000,EW2219,ET19
6719000
--HSDV:0.016, VSDV:0.025, STATUS:FIXED,
SATS:7, PDOP:2.502, HDOP:1.200, VDOP:2.195
--DT07-19-2022
--TM08:38:43
GPS,PN2153,LA41.101861358640,LN20.4706718
97400,EL1015.299000,--
--GS,PN2153,N 4558713.4176,E
482420.0973,EL971.6458,--
--
GT,PN2153,SW2219,ST196757000,EW2219,ET19
6757000
--HSDV:0.014, VSDV:0.021, STATUS:FIXED,
SATS:8, PDOP:1.887, HDOP:0.900, VDOP:1.658
--DT07-19-2022
--TM08:39:21
GPS,PN2154,LA41.101860730680,LN20.4706787
47720,EL1014.737000,--
--GS,PN2154,N 4558713.2199,E
482421.6934,EL971.0838,--
--
GT,PN2154,SW2219,ST196768000,EW2219,ET19
6768000
--HSDV:0.015, VSDV:0.022, STATUS:FIXED,
SATS:7, PDOP:2.478, HDOP:1.200, VDOP:2.168
--DT07-19-2022
--TM08:39:31
GPS,PN2155,LA41.101859773560,LN20.4706851
43600,EL1014.692000,--
--GS,PN2155,N 4558712.9210,E
482423.1833,EL971.0387,--
--
GT,PN2155,SW2219,ST196774000,EW2219,ET19
6774000
--HSDV:0.016, VSDV:0.026, STATUS:FIXED,
SATS:7, PDOP:2.431, HDOP:1.100, VDOP:2.168
--DT07-19-2022
--TM08:39:37
GPS,PN2156,LA41.101858376400,LN20.4706978
04560,EL1014.785000,--
--GS,PN2156,N 4558712.4828,E
482426.1331,EL971.1315,--
--
GT,PN2156,SW2219,ST196782000,EW2219,ET19
6782000
--HSDV:0.018, VSDV:0.024, STATUS:FIXED,
SATS:6, PDOP:2.606, HDOP:1.400, VDOP:2.198
--DT07-19-2022
--TM08:39:45
GPS,PN2157,LA41.101882647420,LN20.4706882
33960,EL1015.396000,--
--GS,PN2157,N 4558719.9747,E
482423.9211,EL971.7423,--
--
GT,PN2157,SW2219,ST196816000,EW2219,ET19
6816000
--HSDV:0.025, VSDV:0.034, STATUS:FIXED,
SATS:5, PDOP:3.585, HDOP:1.600, VDOP:3.208
--DT07-19-2022
--TM08:40:19
GPS,PN2158,LA41.101885812840,LN20.4706833
88120,EL1016.424000,--
--GS,PN2158,N 4558720.9539,E
482422.7942,EL972.7703,--
--
GT,PN2158,SW2219,ST196833000,EW2219,ET19
6833000
--HSDV:0.030, VSDV:0.036, STATUS:FIXED,
SATS:5, PDOP:3.585, HDOP:1.600, VDOP:3.208
--DT07-19-2022
--TM08:40:37
GPS,PN2159,LA41.101879071900,LN20.4707020
21120,EL1015.261000,--
--GS,PN2159,N 4558718.8639,E
482427.1317,EL971.6072,--
--
GT,PN2159,SW2219,ST196848000,EW2219,ET19
6848000
--HSDV:0.021, VSDV:0.032, STATUS:FIXED,
SATS:4, PDOP:4.352, HDOP:2.200, VDOP:3.755
--DT07-19-2022
--TM08:40:51
GPS,PN2160,LA41.101904763420,LN20.4707211
93280,EL1015.988000,--
--GS,PN2160,N 4558726.7773,E
482431.6197,EL972.3335,--
--
GT,PN2160,SW2219,ST196865000,EW2219,ET19
6865000
--HSDV:0.019, VSDV:0.029, STATUS:FIXED,
SATS:7, PDOP:2.484, HDOP:1.200, VDOP:2.175
--DT07-19-2022
--TM08:41:09
GPS,PN2161,LA41.101909360740,LN20.4707149
73620,EL1015.998000,--
--GS,PN2161,N 4558728.1990,E
482430.1736,EL972.3435,--
--
GT,PN2161,SW2219,ST196874000,EW2219,ET19
6874000
--HSDV:0.018, VSDV:0.026, STATUS:FIXED,
SATS:8, PDOP:2.355, HDOP:0.900, VDOP:2.176
--DT07-19-2022
--TM08:41:17
GPS,PN2162,LA41.101912227660,LN20.4707074
92580,EL1016.099000,--
--GS,PN2162,N 4558729.0876,E
482428.4322,EL972.4446,--
--
GT,PN2162,SW2219,ST196881000,EW2219,ET19
6881000
--HSDV:0.018, VSDV:0.026, STATUS:FIXED,
SATS:8, PDOP:1.904, HDOP:0.900, VDOP:1.678
--DT07-19-2022
--TM08:41:25
GPS,PN2163,LA41.101914907740,LN20.4707033
43880,EL1016.571000,--
--GS,PN2163,N 4558729.9166,E
482427.4674,EL972.9166,--
--
GT,PN2163,SW2219,ST196888000,EW2219,ET19
6888000
--HSDV:0.021, VSDV:0.031, STATUS:FIXED,
SATS:6, PDOP:3.029, HDOP:1.500, VDOP:2.632
--DT07-19-2022
--TM08:41:31
GPS,PN2164,LA41.101926752340,LN20.4707275
14340,EL1016.501000,--
--GS,PN2164,N 4558733.5562,E
482433.1097,EL972.8461,--
--
GT,PN2164,SW2219,ST196945000,EW2219,ET19
6945000
--HSDV:0.018, VSDV:0.025, STATUS:FIXED,
SATS:8, PDOP:1.913, HDOP:0.900, VDOP:1.688
--DT07-19-2022
--TM08:42:28
GPS,PN2165,LA41.101925249520,LN20.4707372
09620,EL1017.527000,--
--GS,PN2165,N 4558733.0871,E
482435.3683,EL973.8719,--
--
GT,PN2165,SW2219,ST196953000,EW2219,ET19
6953000
--HSDV:0.016, VSDV:0.024, STATUS:FIXED,
SATS:8, PDOP:1.914, HDOP:0.900, VDOP:1.689
--DT07-19-2022
--TM08:42:37
GPS,PN2166,LA41.101979793000,LN20.4707268
61540,EL1018.026000,--
--GS,PN2166,N 4558749.9169,E
482432.9981,EL974.3704,--
--
GT,PN2166,SW2219,ST196978000,EW2219,ET19
6978000
--HSDV:0.016, VSDV:0.024, STATUS:FIXED,
SATS:8, PDOP:1.917, HDOP:0.900, VDOP:1.693
--DT07-19-2022
--TM08:43:01
GPS,PN2167,LA41.101982278980,LN20.4707337
24760,EL1018.224000,--
--GS,PN2167,N 4558750.6798,E
482434.5996,EL974.5683,--
--
GT,PN2167,SW2219,ST196985000,EW2219,ET19
6985000
--HSDV:0.018, VSDV:0.024, STATUS:FIXED,
SATS:8, PDOP:1.918, HDOP:0.900, VDOP:1.694
--DT07-19-2022
--TM08:43:09
GPS,PN2168,LA41.101981112400,LN20.4707198
85580,EL1018.027000,--
--GS,PN2168,N 4558750.3279,E
482431.3732,EL974.3715,--
--
GT,PN2168,SW2219,ST196995000,EW2219,ET19
6995000
--HSDV:0.017, VSDV:0.024, STATUS:FIXED,
SATS:7, PDOP:2.026, HDOP:1.100, VDOP:1.701
--DT07-19-2022
--TM08:43:19
GPS,PN2169,LA41.101979790900,LN20.4707107
92580,EL1017.865000,--

ГЕО ПРЕМЕР ИНЖЕНЕРИНГ

ул. Димитар Влахов бр. 22/6 Охрид

046 280 111 070 264 819 070 391 013

e-mail: geo_premer_inzenering@yahoo.com

--GS,PN2169,N 4558749.9255,E 482429.2529,EL974.2097,--
--
GT,PN2169,SW2219,ST197004000,EW2219,ET197004000
--HSDV:0.019, VSDV:0.025, STATUS:FIXED, SATS:7, PDOP:2.026, HDOP:1.100, VDOP:1.701
--DT07-19-2022
--TM08:43:27
GPS,PN2170,LA41.101976135100,LN20.470698611740,EL1019.574000,--
--GS,PN2170,N 4558748.8050,E 482426.4113,EL975.9188,--
--
GT,PN2170,SW2219,ST197035000,EW2219,ET197035000
--HSDV:0.013, VSDV:0.018, STATUS:FIXED, SATS:8, PDOP:1.924, HDOP:0.900, VDOP:1.701
--DT07-19-2022
--TM08:43:59
GPS,PN2171,LA41.101996409640,LN20.470727387620,EL1018.813000,--
--GS,PN2171,N 4558755.0420,E 482433.1334,EL975.1571,--
--
GT,PN2171,SW2219,ST197195000,EW2219,ET197195000
--HSDV:0.011, VSDV:0.015, STATUS:FIXED, SATS:8, PDOP:1.941, HDOP:0.900, VDOP:1.720
--DT07-19-2022
--TM08:46:39
GPS,PN2172,LA41.101996214940,LN20.470718521420,EL1018.543000,--
--GS,PN2172,N 4558754.9870,E 482431.0668,EL974.8873,--
--
GT,PN2172,SW2219,ST197208000,EW2219,ET197208000
--HSDV:0.011, VSDV:0.015, STATUS:FIXED, SATS:8, PDOP:1.943, HDOP:0.900, VDOP:1.722
--DT07-19-2022
--TM08:46:51
GPS,PN2173,LA41.101994527560,LN20.470711160140,EL1018.441000,--
--GS,PN2173,N 4558754.4708,E 482429.3499,EL974.7854,--
--
GT,PN2173,SW2219,ST197214000,EW2219,ET197214000
--HSDV:0.011, VSDV:0.015, STATUS:FIXED, SATS:8, PDOP:1.944, HDOP:0.900, VDOP:1.723
--DT07-19-2022
--TM08:46:57
GPS,PN2174,LA41.101994045340,LN20.470704987340,EL1018.509000,--
--GS,PN2174,N 4558754.3256,E 482427.9108,EL974.8535,--
--
GT,PN2174,SW2219,ST197223000,EW2219,ET197223000
--HSDV:0.011, VSDV:0.015, STATUS:FIXED, SATS:8, PDOP:1.944, HDOP:0.900, VDOP:1.723
--DT07-19-2022
--TM08:47:06
GPS,PN2175,LA41.101993132200,LN20.470698539560,EL1019.588000,--
--GS,PN2175,N 4558754.0477,E 482426.4075,EL975.9326,--
--
GT,PN2175,SW2219,ST197238000,EW2219,ET197238000
--HSDV:0.011, VSDV:0.016, STATUS:FIXED, SATS:8, PDOP:1.946, HDOP:0.900, VDOP:1.725
--DT07-19-2022
--TM08:47:21
GPS,PN2176,LA41.102020772220,LN20.470689227440,EL1020.387000,--
--GS,PN2176,N 4558762.5786,E 482424.2582,EL976.7314,--
--
GT,PN2176,SW2219,ST197253000,EW2219,ET197253000
--HSDV:0.011, VSDV:0.016, STATUS:FIXED, SATS:8, PDOP:1.947, HDOP:0.900, VDOP:1.727
--DT07-19-2022
--TM08:47:37
GPS,PN2177,LA41.102022652560,LN20.470694315080,EL1019.737000,--
--GS,PN2177,N 4558763.1557,E 482425.4454,EL976.0813,--
--
GT,PN2177,SW2219,ST197262000,EW2219,ET197262000
--HSDV:0.011, VSDV:0.016, STATUS:FIXED, SATS:8, PDOP:2.149, HDOP:0.900, VDOP:1.952
--DT07-19-2022
--TM08:47:45
GPS,PN2178,LA41.102024553660,LN20.470700912260,EL1019.654000,--
--GS,PN2178,N 4558763.7382,E 482426.9844,EL975.9982,--
--
GT,PN2178,SW2219,ST197269000,EW2219,ET197269000
--HSDV:0.011, VSDV:0.016, STATUS:FIXED, SATS:8, PDOP:1.948, HDOP:0.900, VDOP:1.728
--DT07-19-2022
--TM08:47:53
GPS,PN2179,LA41.102028853920,LN20.470709139520,EL1019.810000,--
--GS,PN2179,N 4558765.0599,E 482428.9052,EL976.1540,--
--
GT,PN2179,SW2219,ST197282000,EW2219,ET197282000
--HSDV:0.029, VSDV:0.037, STATUS:FIXED, SATS:6, PDOP:3.037, HDOP:1.300, VDOP:2.745
--DT07-19-2022
--TM08:48:05
GPS,PN2180,LA41.102027935740,LN20.470713243520,EL1020.184000,--
--GS,PN2180,N 4558764.7744,E 482429.8610,EL976.5279,--
--
GT,PN2180,SW2219,ST197291000,EW2219,ET197291000
--HSDV:0.027, VSDV:0.032, STATUS:FIXED, SATS:5, PDOP:7.191, HDOP:6.900, VDOP:2.025
--DT07-19-2022
--TM08:48:15
GPS,PN2181,LA41.102071731060,LN20.470710837700,EL1021.399000,--
--GS,PN2181,N 4558778.2844,E 482429.3337,EL977.7423,--
--
GT,PN2181,SW2219,ST197312000,EW2219,ET197312000
--HSDV:0.014, VSDV:0.019, STATUS:FIXED, SATS:8, PDOP:1.952, HDOP:0.900, VDOP:1.732
--DT07-19-2022
--TM08:48:35
GPS,PN2182,LA41.102072409060,LN20.470699295140,EL1021.392000,--
--GS,PN2182,N 4558778.5002,E 482426.6441,EL977.7355,--
--
GT,PN2182,SW2219,ST197318000,EW2219,ET197318000
--HSDV:0.013, VSDV:0.018, STATUS:FIXED, SATS:8, PDOP:1.953, HDOP:0.900, VDOP:1.733
--DT07-19-2022
--TM08:48:41
GPS,PN2183,LA41.102072848980,LN20.470691549320,EL1021.319000,--
--GS,PN2183,N 4558778.6403,E 482424.8391,EL977.6626,--
--
GT,PN2183,SW2219,ST197324000,EW2219,ET197324000
--HSDV:0.014, VSDV:0.019, STATUS:FIXED, SATS:8, PDOP:1.953, HDOP:0.900, VDOP:1.733
--DT07-19-2022
--TM08:48:47
GPS,PN2184,LA41.102074153620,LN20.470684035460,EL1021.635000,--
--GS,PN2184,N 4558779.0471,E 482423.0889,EL977.9787,--
--
GT,PN2184,SW2219,ST197331000,EW2219,ET197331000
--HSDV:0.014, VSDV:0.019, STATUS:FIXED, SATS:8, PDOP:1.954, HDOP:0.900, VDOP:1.734
--DT07-19-2022
--TM08:48:55
GPS,PN2185,LA41.102074630380,LN20.470678476640,EL1022.319000,--
--GS,PN2185,N 4558779.1973,E 482421.7938,EL978.6628,--
--
GT,PN2185,SW2219,ST197340000,EW2219,ET197340000
--HSDV:0.014, VSDV:0.019, STATUS:FIXED, SATS:8, PDOP:1.955, HDOP:0.900, VDOP:1.735
--DT07-19-2022
--TM08:49:03
GPS,PN2186,LA41.102114266500,LN20.470672016560,EL1023.402000,--
--GS,PN2186,N 4558791.4268,E 482420.3184,EL979.7453,--
--
GT,PN2186,SW2219,ST197363000,EW2219,ET197363000
--HSDV:0.016, VSDV:0.021, STATUS:FIXED, SATS:7, PDOP:2.474, HDOP:1.200, VDOP:2.163
--DT07-19-2022
--TM08:49:27
GPS,PN2187,LA41.102114986620,LN20.470676635540,EL1022.746000,--
--GS,PN2187,N 4558791.6462,E 482421.3955,EL979.0893,--
--
GT,PN2187,SW2219,ST197372000,EW2219,ET197372000
--HSDV:0.015, VSDV:0.020, STATUS:FIXED, SATS:7, PDOP:2.472, HDOP:1.200, VDOP:2.161
--DT07-19-2022
--TM08:49:35
GPS,PN2188,LA41.102116404240,LN20.470684622500,EL1022.783000,--
--GS,PN2188,N 4558792.0789,E 482423.2580,EL979.1261,--
--
GT,PN2188,SW2219,ST197377000,EW2219,ET197377000
--HSDV:0.016, VSDV:0.022, STATUS:FIXED, SATS:8, PDOP:1.957, HDOP:0.900, VDOP:1.738
--DT07-19-2022
--TM08:49:40
GPS,PN2189,LA41.102116421880,LN20.470692560680,EL1022.744000,--
--GS,PN2189,N 4558792.0798,E 482425.1081,EL979.0870,--
--
GT,PN2189,SW2219,ST197385000,EW2219,ET197385000
--HSDV:0.014, VSDV:0.020, STATUS:FIXED, SATS:7, PDOP:2.470, HDOP:1.200, VDOP:2.159
--DT07-19-2022
--TM08:49:49
GPS,PN2190,LA41.102115983400,LN20.470699943860,EL1022.974000,--
--GS,PN2190,N 4558791.9403,E 482426.8286,EL979.3169,--
--
GT,PN2190,SW2219,ST197395000,EW2219,ET197395000
--HSDV:0.016, VSDV:0.023, STATUS:FIXED, SATS:7, PDOP:2.470, HDOP:1.200, VDOP:2.159
--DT07-19-2022
--TM08:49:59
GPS,PN2191,LA41.102148205620,LN20.470667215000,EL1024.099000,--
--GS,PN2191,N 4558801.8980,E 482419.2253,EL980.4419,--
--
GT,PN2191,SW2219,ST197413000,EW2219,ET197413000

ГЕО ПРЕМЕР ИНЖЕНЕРИНГ

ул. Димитар Влахов бр. 22/6 Охрид

046 280 111 070 264 819 070 391 013

e-mail: geo_premer_inzenering@yahoo.com

--HSDV:0.016, VSDV:0.023, STATUS:FIXED,
SATS:7, PDOP:2.818, HDOP:1.200, VDOP:2.550
--DT07-19-2022
--TM08:50:17
GPS,PN2192,LA41.102148679500,LN20.4706702
80400,EL1023.611000,--
--GS,PN2192,N 4558802.0424,E
482419.9400,EL979.9539,--
--
GT,PN2192,SW2219,ST197420000,EW2219,ET19
7420000
--HSDV:0.016, VSDV:0.023, STATUS:FIXED,
SATS:7, PDOP:2.467, HDOP:1.200, VDOP:2.156
--DT07-19-2022
--TM08:50:23
GPS,PN2193,LA41.102149756500,LN20.4706781
71240,EL1023.638000,--
--GS,PN2193,N 4558802.3701,E
482421.7799,EL979.9808,--
--
GT,PN2193,SW2219,ST197426000,EW2219,ET19
7426000
--HSDV:0.017, VSDV:0.024, STATUS:FIXED,
SATS:6, PDOP:3.014, HDOP:1.600, VDOP:2.554
--DT07-19-2022
--TM08:50:29
GPS,PN2194,LA41.102150978580,LN20.4706874
88400,EL1023.703000,--
--GS,PN2194,N 4558802.7417,E
482423.9524,EL980.0456,--
--
GT,PN2194,SW2219,ST197433000,EW2219,ET19
7433000
--HSDV:0.018, VSDV:0.024, STATUS:FIXED,
SATS:7, PDOP:2.465, HDOP:1.200, VDOP:2.153
--DT07-19-2022
--TM08:50:37
GPS,PN2195,LA41.102150679000,LN20.4706915
04440,EL1023.995000,--
--GS,PN2195,N 4558802.6470,E
482424.8882,EL980.3375,--
--
GT,PN2195,SW2219,ST197441000,EW2219,ET19
7441000
--HSDV:0.014, VSDV:0.020, STATUS:FIXED,
SATS:8, PDOP:1.962, HDOP:0.900, VDOP:1.743
--DT07-19-2022
--TM08:50:44
GPS,PN2196,LA41.102171158320,LN20.4706879
60420,EL1024.567000,--
--GS,PN2196,N 4558808.9658,E
482424.0778,EL980.9093,--
--
GT,PN2196,SW2219,ST197536000,EW2219,ET19
7536000
--HSDV:0.008, VSDV:0.011, STATUS:FIXED,
SATS:8, PDOP:1.966, HDOP:0.900, VDOP:1.748
--DT07-19-2022
--TM08:52:19
GPS,PN2197,LA41.102170284000,LN20.4706806
17380,EL1024.145000,--
--GS,PN2197,N 4558808.7004,E
482422.3657,EL980.4875,--
--
GT,PN2197,SW2219,ST197544000,EW2219,ET19
7544000
--HSDV:0.013, VSDV:0.017, STATUS:FIXED,
SATS:8, PDOP:2.001, HDOP:0.900, VDOP:1.787
--DT07-19-2022
--TM08:52:27
GPS,PN2198,LA41.102169418020,LN20.4706733
49580,EL1024.120000,--
--GS,PN2198,N 4558808.4374,E
482420.6712,EL980.4626,--
--
GT,PN2198,SW2219,ST197551000,EW2219,ET19
7551000
--HSDV:0.014, VSDV:0.017, STATUS:FIXED,
SATS:7, PDOP:2.065, HDOP:1.100, VDOP:1.748
--DT07-19-2022
--TM08:52:35
GPS,PN2199,LA41.102167891680,LN20.4706639
25500,EL1024.129000,--
--GS,PN2199,N 4558807.9721,E
482418.4736,EL980.4718,--
--
GT,PN2199,SW2219,ST197559000,EW2219,ET19
7559000
--HSDV:0.016, VSDV:0.021, STATUS:FIXED,
SATS:7, PDOP:2.847, HDOP:1.200, VDOP:2.582
--DT07-19-2022
--TM08:52:43
GPS,PN2200,LA41.102169037620,LN20.4706562
41000,EL1024.673000,--
--GS,PN2200,N 4558808.3300,E
482416.6835,EL981.0158,--
--
GT,PN2200,SW2219,ST197570000,EW2219,ET19
7570000
--HSDV:0.017, VSDV:0.023, STATUS:FIXED,
SATS:6, PDOP:3.039, HDOP:1.600, VDOP:2.584
--DT07-19-2022
--TM08:52:53
GPS,PN2201,LA41.102201106840,LN20.4706329
57100,EL1026.094000,--
--GS,PN2201,N 4558818.2351,E
482411.2815,EL982.4367,--
--
GT,PN2201,SW2219,ST197596000,EW2219,ET19
7596000
--HSDV:0.019, VSDV:0.028, STATUS:FIXED,
SATS:7, PDOP:2.047, HDOP:1.200, VDOP:1.658
--DT07-19-2022
--TM08:53:19
GPS,PN2202,LA41.102204055420,LN20.4706380
24280,EL1025.457000,--
--GS,PN2202,N 4558819.1417,E
482412.4646,EL981.7996,--
--
GT,PN2202,SW2219,ST197602000,EW2219,ET19
7602000
--HSDV:0.021, VSDV:0.029, STATUS:FIXED,
SATS:7, PDOP:2.440, HDOP:1.200, VDOP:2.125
--DT07-19-2022
--TM08:53:25
GPS,PN2203,LA41.102207541600,LN20.4706447
27480,EL1025.328000,--
--GS,PN2203,N 4558820.2131,E
482414.0296,EL981.6705,--
--
GT,PN2203,SW2219,ST197608000,EW2219,ET19
7608000
--HSDV:0.016, VSDV:0.023, STATUS:FIXED,
SATS:8, PDOP:2.308, HDOP:0.900, VDOP:2.125
--DT07-19-2022
--TM08:53:31
GPS,PN2204,LA41.102211657960,LN20.4706529
01820,EL1025.456000,--
--GS,PN2204,N 4558821.4781,E
482415.9379,EL981.7983,--
--
GT,PN2204,SW2219,ST197615000,EW2219,ET19
7615000
--HSDV:0.017, VSDV:0.023, STATUS:FIXED,
SATS:7, PDOP:2.106, HDOP:1.100, VDOP:1.796
--DT07-19-2022
--TM08:53:39
GPS,PN2205,LA41.102215297140,LN20.4706600
69420,EL1025.564000,--
--GS,PN2205,N 4558822.5965,E
482417.6111,EL981.9062,--
--
GT,PN2205,SW2219,ST197622000,EW2219,ET19
7622000
--HSDV:0.017, VSDV:0.023, STATUS:FIXED,
SATS:8, PDOP:1.969, HDOP:0.900, VDOP:1.751
--DT07-19-2022
--TM08:53:45
GPS,PN2206,LA41.102216619120,LN20.4706637
23060,EL1025.944000,--
--GS,PN2206,N 4558823.0021,E
482418.4637,EL982.2861,--
--
GT,PN2206,SW2219,ST197757000,EW2219,ET19
7757000
--HSDV:0.009, VSDV:0.011, STATUS:FIXED,
SATS:8, PDOP:2.017, HDOP:1.000, VDOP:1.752
--DT07-19-2022
--TM08:56:01
GPS,PN2207,LA41.102252003040,LN20.4706348
39060,EL1027.198000,--
--GS,PN2207,N 4558833.9329,E
482411.7590,EL983.5400,--
--
GT,PN2207,SW2219,ST197827000,EW2219,ET19
7827000
--HSDV:0.016, VSDV:0.020, STATUS:FIXED,
SATS:7, PDOP:2.031, HDOP:1.000, VDOP:1.768
--DT07-19-2022
--TM08:57:11
GPS,PN2208,LA41.102250582180,LN20.4706316
24380,EL1026.937000,--
--GS,PN2208,N 4558833.4965,E
482411.0086,EL983.2791,--
--
GT,PN2208,SW2219,ST197834000,EW2219,ET19
7834000
--HSDV:0.016, VSDV:0.020, STATUS:FIXED,
SATS:7, PDOP:3.536, HDOP:1.000, VDOP:3.392
--DT07-19-2022
--TM08:57:17
GPS,PN2209,LA41.102246884020,LN20.4706225
14040,EL1026.680000,--
--GS,PN2209,N 4558832.3611,E
482408.8825,EL983.0223,--
--
GT,PN2209,SW2219,ST197841000,EW2219,ET19
7841000
--HSDV:0.014, VSDV:0.018, STATUS:FIXED,
SATS:7, PDOP:2.124, HDOP:1.200, VDOP:1.752
--DT07-19-2022
--TM08:57:25
GPS,PN2210,LA41.102243405760,LN20.4706149
79900,EL1026.936000,--
--GS,PN2210,N 4558831.2926,E
482407.1239,EL983.2784,--
--
GT,PN2210,SW2219,ST197847000,EW2219,ET19
7847000
--HSDV:0.014, VSDV:0.018, STATUS:FIXED,
SATS:8, PDOP:2.016, HDOP:1.000, VDOP:1.751
--DT07-19-2022
--TM08:57:31
GPS,PN2211,LA41.102239668480,LN20.4706076
59900,EL1026.871000,--
--GS,PN2211,N 4558830.1440,E
482405.4151,EL983.2136,--
--
GT,PN2211,SW2219,ST197854000,EW2219,ET19
7854000
--HSDV:0.014, VSDV:0.018, STATUS:FIXED,
SATS:8, PDOP:2.016, HDOP:1.000, VDOP:1.751
--DT07-19-2022
--TM08:57:37
GPS,PN2212,LA41.102230722480,LN20.4706005
31240,EL1027.668000,--
--GS,PN2212,N 4558827.3888,E
482403.7469,EL984.0108,--
--
GT,PN2212,SW2219,ST197863000,EW2219,ET19
7863000
--HSDV:0.014, VSDV:0.018, STATUS:FIXED,
SATS:8, PDOP:2.016, HDOP:1.000, VDOP:1.751
--DT07-19-2022
--TM08:57:47
GPS,PN2213,LA41.102220007020,LN20.4705694
92760,EL1029.201000,--
--GS,PN2213,N 4558824.1016,E
482396.5048,EL985.5443,--
--
GT,PN2213,SW2219,ST197885000,EW2219,ET19
7885000
--HSDV:0.024, VSDV:0.029, STATUS:FIXED,
SATS:7, PDOP:2.051, HDOP:1.000, VDOP:1.791
--DT07-19-2022
--TM08:58:09
GPS,PN2214,LA41.102214838920,LN20.4705557
45860,EL1028.893000,--

ГЕО ПРЕМЕР ИНЖЕНЕРИНГ

ул. Димитар Влахов бр. 22/6 Охрид

046 280 111 070 264 819 070 391 013

e-mail: geo_premer_inzenering@yahoo.com

--GS,PN2214,N 4558822.5154,E 482393.2970,EL985.2366,--
--
GT,PN2214,SW2219,ST197895000,EW2219,ET19 7895000
--HSDV:0.019, VSDV:0.024, STATUS:FIXED, SATS:7, PDOP:2.051, HDOP:1.000, VDOP:1.791
--DT07-19-2022
--TM08:58:19
GPS,PN2215,LA41.102285244120,LN20.4706104 81700,EL1028.476000,--
--GS,PN2215,N 4558844.2002,E 482406.1076,EL984.8179,--
--
GT,PN2215,SW2219,ST197931000,EW2219,ET19 7931000
--HSDV:0.016, VSDV:0.021, STATUS:FIXED, SATS:8, PDOP:2.015, HDOP:1.000, VDOP:1.749
--DT07-19-2022
--TM08:58:55
GPS,PN2216,LA41.102280311040,LN20.4706039 47160,EL1028.139000,--
--GS,PN2216,N 4558842.6823,E 482404.5808,EL984.4811,--
--
GT,PN2216,SW2219,ST197940000,EW2219,ET19 7940000
--HSDV:0.016, VSDV:0.021, STATUS:FIXED, SATS:8, PDOP:2.324, HDOP:1.000, VDOP:2.098
--DT07-19-2022
--TM08:59:03
GPS,PN2217,LA41.102276545320,LN20.4705931 36120,EL1028.013000,--
--GS,PN2217,N 4558841.5270,E 482402.0583,EL984.3553,--
--
GT,PN2217,SW2219,ST197946000,EW2219,ET19 7946000
--HSDV:0.016, VSDV:0.021, STATUS:FIXED, SATS:8, PDOP:2.014, HDOP:1.000, VDOP:1.748
--DT07-19-2022
--TM08:59:09
GPS,PN2218,LA41.102273246340,LN20.4705832 05220,EL1028.347000,--
--GS,PN2218,N 4558840.5152,E 482399.7413,EL984.6895,--
--
GT,PN2218,SW2219,ST197952000,EW2219,ET19 7952000
--HSDV:0.016, VSDV:0.021, STATUS:FIXED, SATS:8, PDOP:2.014, HDOP:1.000, VDOP:1.748
--DT07-19-2022
--TM08:59:15
GPS,PN2219,LA41.102270019960,LN20.4705676 45420,EL1028.920000,--
--GS,PN2219,N 4558839.5290,E 482396.1124,EL985.2628,--
--
GT,PN2219,SW2219,ST197960000,EW2219,ET19 7960000
--HSDV:0.016, VSDV:0.021, STATUS:FIXED, SATS:8, PDOP:2.014, HDOP:1.000, VDOP:1.748
--DT07-19-2022
--TM08:59:23
GPS,PN2220,LA41.102304342540,LN20.4705486 57520,EL1030.276000,--
--GS,PN2220,N 4558850.1268,E 482391.7133,EL986.6186,--
--
GT,PN2220,SW2219,ST197975000,EW2219,ET19 7975000
--HSDV:0.016, VSDV:0.021, STATUS:FIXED, SATS:7, PDOP:2.139, HDOP:1.100, VDOP:1.835
--DT07-19-2022
--TM08:59:39
GPS,PN2221,LA41.102308281720,LN20.4705527 59840,EL1029.797000,--
--GS,PN2221,N 4558851.3394,E 482392.6724,EL986.1395,--
--
GT,PN2221,SW2219,ST197982000,EW2219,ET19 7982000
--HSDV:0.016, VSDV:0.021, STATUS:FIXED, SATS:8, PDOP:2.090, HDOP:1.000, VDOP:1.835
--DT07-19-2022
--TM08:59:45
GPS,PN2222,LA41.102312128680,LN20.4705578 16580,EL1029.874000,--
--GS,PN2222,N 4558852.5231,E 482393.8539,EL986.2163,--
--
GT,PN2222,SW2219,ST197988000,EW2219,ET19 7988000
--HSDV:0.016, VSDV:0.021, STATUS:FIXED, SATS:8, PDOP:2.260, HDOP:1.000, VDOP:2.027
--DT07-19-2022
--TM08:59:51
GPS,PN2223,LA41.102314737780,LN20.4705680 51440,EL1029.895000,--
--GS,PN2223,N 4558853.3220,E 482396.2413,EL986.2372,--
--
GT,PN2223,SW2219,ST197996000,EW2219,ET19 7996000
--HSDV:0.018, VSDV:0.022, STATUS:FIXED, SATS:8, PDOP:2.012, HDOP:1.000, VDOP:1.746
--DT07-19-2022
--TM08:59:59
--DT07-19-2022
--TM09:08:57
--User Defined: MKD_Ohrid
--Equipment: S9 III GNSS SN:STNS92172029
--Antenna Type: [HX-GS425A NONE],RA0.0930m,SHMP0.0620m,L10.0850m,L2 0.0890m,--L1/L2 Integrated Antenna
--Localization File: None
--Geoid Separation File: None
--GPS Scale: 1.00000000
--Scale Point not used
--RTK Method: RTCM V3.0, Device: Internal GSM, Network: NTRIP iMAX-Auto
--Entered HR: 1.8000, Vertical LS,HR1.8850
GPS,PN2224,LA41.102315579760,LN20.4705737 68360,EL1030.194000,--
--GS,PN2224,N 4558853.5784,E 482397.5743,EL986.5360,--
--
GT,PN2224,SW2219,ST198535000,EW2219,ET19 8535000
--HSDV:0.011, VSDV:0.014, STATUS:FIXED, SATS:8, PDOP:1.962, HDOP:1.000, VDOP:1.688
--DT07-19-2022
--TM09:09:01
GPS,PN2225,LA41.102336386500,LN20.4705473 73220,EL1031.395000,--
--GS,PN2225,N 4558860.0115,E 482391.4386,EL987.7371,--
--
GT,PN2225,SW2219,ST198589000,EW2219,ET19 8589000
--HSDV:0.018, VSDV:0.021, STATUS:FIXED, SATS:6, PDOP:2.714, HDOP:1.300, VDOP:2.382
--DT07-19-2022
--TM09:09:53
GPS,PN2226,LA41.102334744600,LN20.4705445 78600,EL1031.051000,--
--GS,PN2226,N 4558859.5066,E 482390.7860,EL987.3932,--
--
GT,PN2226,SW2219,ST198596000,EW2219,ET19 8596000
--HSDV:0.018, VSDV:0.022, STATUS:FIXED, SATS:7, PDOP:2.584, HDOP:1.000, VDOP:2.383
--DT07-19-2022
--TM09:09:59
GPS,PN2227,LA41.102331811740,LN20.4705354 80500,EL1030.953000,--
--GS,PN2227,N 4558858.6072,E 482388.6633,EL987.2954,--
--
GT,PN2227,SW2219,ST198603000,EW2219,ET19 8603000
--HSDV:0.016, VSDV:0.021, STATUS:FIXED, SATS:8, PDOP:2.019, HDOP:1.000, VDOP:1.754
--DT07-19-2022
--TM09:10:07
GPS,PN2228,LA41.102327547060,LN20.4705298 22140,EL1031.080000,--
--GS,PN2228,N 4558857.2951,E 482387.3413,EL987.4225,--
--
GT,PN2228,SW2219,ST198610000,EW2219,ET19 8610000
--HSDV:0.016, VSDV:0.020, STATUS:FIXED, SATS:7, PDOP:2.522, HDOP:1.300, VDOP:2.161
--DT07-19-2022
--TM09:10:13
GPS,PN2229,LA41.102324677740,LN20.4705256 77640,EL1031.399000,--
--GS,PN2229,N 4558856.4124,E 482386.3732,EL987.7416,--
--
GT,PN2229,SW2219,ST198617000,EW2219,ET19 8617000
--HSDV:0.016, VSDV:0.020, STATUS:FIXED, SATS:7, PDOP:2.179, HDOP:1.200, VDOP:1.819
--DT07-19-2022
--TM09:10:20
GPS,PN2230,LA41.102346929100,LN20.4704999 04760,EL1032.892000,--
--GS,PN2230,N 4558863.2908,E 482380.3836,EL989.2347,--
--
GT,PN2230,SW2219,ST198633000,EW2219,ET19 8633000
--HSDV:0.016, VSDV:0.022, STATUS:FIXED, SATS:7, PDOP:2.208, HDOP:1.200, VDOP:1.854
--DT07-19-2022
--TM09:10:37
GPS,PN2231,LA41.102350086180,LN20.4705041 11840,EL1032.301000,--
--GS,PN2231,N 4558864.2621,E 482381.3665,EL988.6436,--
--
GT,PN2231,SW2219,ST198641000,EW2219,ET19 8641000
--HSDV:0.023, VSDV:0.029, STATUS:FIXED, SATS:6, PDOP:2.185, HDOP:1.300, VDOP:1.756
--DT07-19-2022
--TM09:10:45
GPS,PN2232,LA41.102354744280,LN20.4705102 65320,EL1032.046000,--
--GS,PN2232,N 4558865.6953,E 482382.8042,EL988.3884,--
--
GT,PN2232,SW2219,ST198648000,EW2219,ET19 8648000
--HSDV:0.018, VSDV:0.025, STATUS:FIXED, SATS:7, PDOP:2.208, HDOP:1.200, VDOP:1.854
--DT07-19-2022
--TM09:10:51
GPS,PN2233,LA41.102360254320,LN20.4705144 07960,EL1032.360000,--
--GS,PN2233,N 4558867.3925,E 482383.7739,EL988.7023,--
--
GT,PN2233,SW2219,ST198654000,EW2219,ET19 8654000
--HSDV:0.019, VSDV:0.025, STATUS:FIXED, SATS:6, PDOP:2.384, HDOP:1.500, VDOP:1.853
--DT07-19-2022
--TM09:10:57
GPS,PN2234,LA41.102363755800,LN20.4705174 20080,EL1032.912000,--
--GS,PN2234,N 4558868.4708,E 482384.4786,EL989.2542,--
--
GT,PN2234,SW2219,ST198660000,EW2219,ET19 8660000
--HSDV:0.018, VSDV:0.024, STATUS:FIXED, SATS:7, PDOP:2.523, HDOP:1.300, VDOP:2.162
--DT07-19-2022
--TM09:11:03
GPS,PN2235,LA41.102395622760,LN20.4704833 43140,EL1034.242000,--
--GS,PN2235,N 4558878.3198,E 482376.5610,EL990.5843,--

ГЕО ПРЕМЕР ИНЖЕНЕРИНГ

ул. Димитар Влахов бр. 22/6 Охрид

046 280 111 070 264 819 070 391 013

e-mail: geo_premer_inzenering@yahoo.com

--
GT,PN2235,SW2219,ST198685000,EW2219,ET198685000
--HSDV:0.018, VSDV:0.024, STATUS:FIXED, SATS:7, PDOP:2.523, HDOP:1.300, VDOP:2.162
--DT07-19-2022
--TM09:11:28
GPS,PN2236,LA41.102393300160,LN20.470475998240,EL1033.607000,--
--GS,PN2236,N 4558877.6077,E 482374.8474,EL989.9494,--
--
GT,PN2236,SW2219,ST198692000,EW2219,ET198692000
--HSDV:0.016, VSDV:0.023, STATUS:FIXED, SATS:8, PDOP:2.382, HDOP:1.000, VDOP:2.162
--DT07-19-2022
--TM09:11:35
GPS,PN2237,LA41.102390526900,LN20.470470092440,EL1033.580000,--
--GS,PN2237,N 4558876.7557,E 482373.4688,EL989.9226,--
--
GT,PN2237,SW2219,ST198697000,EW2219,ET198697000
--HSDV:0.016, VSDV:0.023, STATUS:FIXED, SATS:8, PDOP:1.938, HDOP:1.000, VDOP:1.660
--DT07-19-2022
--TM09:11:41
GPS,PN2238,LA41.102387432520,LN20.470464193720,EL1033.633000,--
--GS,PN2238,N 4558875.8046,E 482372.0917,EL989.9757,--
--
GT,PN2238,SW2219,ST198703000,EW2219,ET198703000
--HSDV:0.018, VSDV:0.023, STATUS:FIXED, SATS:8, PDOP:1.938, HDOP:1.000, VDOP:1.660
--DT07-19-2022
--TM09:11:47
GPS,PN2239,LA41.102385388800,LN20.470459898440,EL1034.104000,--
--GS,PN2239,N 4558875.1767,E 482371.0891,EL990.4467,--
--
GT,PN2239,SW2219,ST198709000,EW2219,ET198709000
--HSDV:0.016, VSDV:0.022, STATUS:FIXED, SATS:8, PDOP:1.936, HDOP:1.000, VDOP:1.658
--DT07-19-2022
--TM09:11:53
GPS,PN2240,LA41.102420193600,LN20.470431612700,EL1035.115000,--
--GS,PN2240,N 4558885.9286,E 482364.5234,EL991.4577,--
--
GT,PN2240,SW2219,ST198727000,EW2219,ET198727000
--HSDV:0.018, VSDV:0.023, STATUS:FIXED, SATS:7, PDOP:2.523, HDOP:1.300, VDOP:2.162
--DT07-19-2022
--TM09:12:11
GPS,PN2241,LA41.102422681980,LN20.470436776300,EL1034.711000,--
--GS,PN2241,N 4558886.6931,E 482365.7287,EL991.0536,--
--
GT,PN2241,SW2219,ST198733000,EW2219,ET198733000
--HSDV:0.016, VSDV:0.022, STATUS:FIXED, SATS:7, PDOP:2.104, HDOP:1.300, VDOP:1.654
--DT07-19-2022
--TM09:12:16
GPS,PN2242,LA41.102425565400,LN20.470444171180,EL1034.616000,--
--GS,PN2242,N 4558887.5782,E 482367.4544,EL990.9585,--
--
GT,PN2242,SW2219,ST198739000,EW2219,ET198739000
--HSDV:0.018, VSDV:0.023, STATUS:FIXED, SATS:7, PDOP:2.523, HDOP:1.300, VDOP:2.162
--DT07-19-2022
--TM09:12:23
GPS,PN2243,LA41.102425822680,LN20.470453620640,EL1034.627000,--
--GS,PN2243,N 4558887.6521,E 482369.6569,EL990.9693,--
--
GT,PN2243,SW2219,ST198746000,EW2219,ET198746000
--HSDV:0.018, VSDV:0.024, STATUS:FIXED, SATS:6, PDOP:2.662, HDOP:1.300, VDOP:2.323
--DT07-19-2022
--TM09:12:29
GPS,PN2244,LA41.102426307780,LN20.470458092920,EL1035.096000,--
--GS,PN2244,N 4558887.7992,E 482370.6996,EL991.4382,--
--
GT,PN2244,SW2219,ST198753000,EW2219,ET198753000
--HSDV:0.019, VSDV:0.025, STATUS:FIXED, SATS:5, PDOP:3.257, HDOP:2.200, VDOP:2.401
--DT07-19-2022
--TM09:12:37
GPS,PN2245,LA41.102461908000,LN20.470420043500,EL1036.128000,--
--GS,PN2245,N 4558898.8020,E 482361.8591,EL992.4703,--
--
GT,PN2245,SW2219,ST198772000,EW2219,ET198772000
--HSDV:0.018, VSDV:0.024, STATUS:FIXED, SATS:8, PDOP:2.382, HDOP:1.000, VDOP:2.162
--DT07-19-2022
--TM09:12:55
GPS,PN2246,LA41.102462902200,LN20.470423348660,EL1035.672000,--
--GS,PN2246,N 4558899.1068,E 482362.6301,EL992.0143,--
--
GT,PN2246,SW2219,ST198778000,EW2219,ET198778000
--HSDV:0.016, VSDV:0.023, STATUS:FIXED, SATS:8, PDOP:1.925, HDOP:1.000, VDOP:1.645
--DT07-19-2022
--TM09:13:01
GPS,PN2247,LA41.102464118160,LN20.470430168380,EL1035.446000,--
--GS,PN2247,N 4558899.4779,E 482364.2204,EL991.7882,--
--
GT,PN2247,SW2219,ST198782000,EW2219,ET198782000
--HSDV:0.016, VSDV:0.023, STATUS:FIXED, SATS:8, PDOP:1.925, HDOP:1.000, VDOP:1.645
--DT07-19-2022
--TM09:13:05
GPS,PN2248,LA41.102465807880,LN20.470436820760,EL1035.571000,--
--GS,PN2248,N 4558899.9952,E 482365.7721,EL991.9130,--
--
GT,PN2248,SW2219,ST198787000,EW2219,ET198787000
--HSDV:0.017, VSDV:0.023, STATUS:FIXED, SATS:8, PDOP:1.924, HDOP:1.000, VDOP:1.644
--DT07-19-2022
--TM09:13:10
GPS,PN2249,LA41.102466332220,LN20.470441925500,EL1036.060000,--
--GS,PN2249,N 4558900.1540,E 482366.9623,EL992.4019,--
--
GT,PN2249,SW2219,ST198793000,EW2219,ET198793000
--HSDV:0.017, VSDV:0.023, STATUS:FIXED, SATS:7, PDOP:1.977, HDOP:1.100, VDOP:1.643
--DT07-19-2022
--TM09:13:17
GPS,PN2250,LA41.102499439500,LN20.470436997580,EL1036.914000,--
--GS,PN2250,N 4558910.3688,E 482365.8392,EL993.2556,--
--
GT,PN2250,SW2219,ST198819000,EW2219,ET198819000
--HSDV:0.017, VSDV:0.023, STATUS:FIXED, SATS:8, PDOP:1.919, HDOP:1.000, VDOP:1.638
--DT07-19-2022
--TM09:13:43
GPS,PN2251,LA41.102497558800,LN20.470431754420,EL1036.372000,--
--GS,PN2251,N 4558909.7917,E 482364.6157,EL992.7137,--
--
GT,PN2251,SW2219,ST198827000,EW2219,ET198827000
--HSDV:0.017, VSDV:0.023, STATUS:FIXED, SATS:8, PDOP:1.918, HDOP:1.000, VDOP:1.637
--DT07-19-2022
--TM09:13:51
GPS,PN2252,LA41.102496969600,LN20.470423455700,EL1036.366000,--
--GS,PN2252,N 4558909.6148,E 482362.6811,EL992.7078,--
--
GT,PN2252,SW2219,ST198834000,EW2219,ET198834000
--HSDV:0.017, VSDV:0.023, STATUS:FIXED, SATS:7, PDOP:2.028, HDOP:1.200, VDOP:1.635
--DT07-19-2022
--TM09:13:57
GPS,PN2253,LA41.102497356480,LN20.470417895620,EL1036.333000,--
--GS,PN2253,N 4558909.7373,E 482361.3856,EL992.6749,--
--
GT,PN2253,SW2219,ST198839000,EW2219,ET198839000
--HSDV:0.018, VSDV:0.024, STATUS:FIXED, SATS:7, PDOP:2.114, HDOP:1.200, VDOP:1.741
--DT07-19-2022
--TM09:14:03
GPS,PN2254,LA41.102495726700,LN20.470412779000,EL1037.038000,--
--GS,PN2254,N 4558909.2376,E 482360.1919,EL993.3800,--
--
GT,PN2254,SW2219,ST198845000,EW2219,ET198845000
--HSDV:0.018, VSDV:0.023, STATUS:FIXED, SATS:6, PDOP:2.173, HDOP:1.300, VDOP:1.741
--DT07-19-2022
--TM09:14:09
GPS,PN2255,LA41.102519879460,LN20.470406325400,EL1037.922000,--
--GS,PN2255,N 4558916.6912,E 482358.7064,EL994.2637,--
--
GT,PN2255,SW2219,ST198862000,EW2219,ET198862000
--HSDV:0.018, VSDV:0.024, STATUS:FIXED, SATS:7, PDOP:2.198, HDOP:1.200, VDOP:1.842
--DT07-19-2022
--TM09:14:25
GPS,PN2256,LA41.102520923460,LN20.470410448720,EL1036.961000,--
--GS,PN2256,N 4558917.0108,E 482359.6681,EL993.3027,--
--
GT,PN2256,SW2219,ST198869000,EW2219,ET198869000
--HSDV:0.021, VSDV:0.026, STATUS:FIXED, SATS:7, PDOP:2.198, HDOP:1.200, VDOP:1.842
--DT07-19-2022
--TM09:14:33
GPS,PN2257,LA41.102522307840,LN20.470416905200,EL1037.035000,--
--GS,PN2257,N 4558917.4341,E 482361.1739,EL993.3766,--
--
GT,PN2257,SW2219,ST198876000,EW2219,ET198876000
--HSDV:0.018, VSDV:0.025, STATUS:FIXED, SATS:7, PDOP:2.198, HDOP:1.200, VDOP:1.842
--DT07-19-2022

ГЕО ПРЕМЕР ИНЖЕНЕРИНГ

ул. Димитар Влахов бр. 22/6 Охрид

046 280 111 070 264 819 070 391 013

e-mail: geo_premer_inzenering@yahoo.com

--TM09:14:39
GPS,PN2258,LA41.102521073400,LN20.4704238
46240,EL1037.052000,--
--GS,PN2258,N 4558917.0493,E
482362.7906,EL993.3935,--
--
GT,PN2258,SW2219,ST198881000,EW2219,ET19
8881000
--HSDV:0.018, VSDV:0.024, STATUS:FIXED,
SATS:7, PDOP:2.198, HDOP:1.200, VDOP:1.841
--DT07-19-2022
--TM09:14:45
GPS,PN2259,LA41.102523089640,LN20.4704291
03440,EL1037.586000,--
--GS,PN2259,N 4558917.6682,E
482364.0175,EL993.9274,--
--
GT,PN2259,SW2219,ST198892000,EW2219,ET19
8892000
--HSDV:0.019, VSDV:0.025, STATUS:FIXED,
SATS:8, PDOP:1.907, HDOP:1.000, VDOP:1.624
--DT07-19-2022
--TM09:14:55
GPS,PN2260,LA41.102549000700,LN20.4703897
05700,EL1038.719000,--
--GS,PN2260,N 4558925.6833,E
482354.8553,EL995.0606,--
--
GT,PN2260,SW2219,ST198910000,EW2219,ET19
8910000
--HSDV:0.020, VSDV:0.027, STATUS:FIXED,
SATS:7, PDOP:2.587, HDOP:1.200, VDOP:2.292
--DT07-19-2022
--TM09:15:13
GPS,PN2261,LA41.102550958140,LN20.4703928
47780,EL1037.894000,--
--GS,PN2261,N 4558926.2852,E
482355.5890,EL994.2356,--
--
GT,PN2261,SW2219,ST198917000,EW2219,ET19
8917000
--HSDV:0.019, VSDV:0.025, STATUS:FIXED,
SATS:8, PDOP:1.903, HDOP:1.000, VDOP:1.619
--DT07-19-2022
--TM09:15:21
GPS,PN2262,LA41.102553493080,LN20.4703989
81520,EL1038.048000,--
--GS,PN2262,N 4558927.0635,E
482357.0205,EL994.3894,--
--
GT,PN2262,SW2219,ST198923000,EW2219,ET19
8923000
--HSDV:0.018, VSDV:0.024, STATUS:FIXED,
SATS:7, PDOP:2.014, HDOP:1.200, VDOP:1.617
--DT07-19-2022
--TM09:15:27
GPS,PN2263,LA41.102556557220,LN20.4704039
03800,EL1038.117000,--
--GS,PN2263,N 4558928.0058,E
482358.1701,EL994.4583,--
--
GT,PN2263,SW2219,ST198929000,EW2219,ET19
8929000
--HSDV:0.018, VSDV:0.024, STATUS:FIXED,
SATS:8, PDOP:2.092, HDOP:1.000, VDOP:1.838
--DT07-19-2022
--TM09:15:33
GPS,PN2264,LA41.102564116500,LN20.4704119
94320,EL1038.934000,--
--GS,PN2264,N 4558930.3328,E
482360.0615,EL995.2751,--
--
GT,PN2264,SW2219,ST198939000,EW2219,ET19
8939000
--HSDV:0.018, VSDV:0.024, STATUS:FIXED,
SATS:8, PDOP:1.899, HDOP:1.000, VDOP:1.614
--DT07-19-2022
--TM09:15:43
GPS,PN2265,LA41.102575852260,LN20.4703626
00340,EL1039.381000,--
--GS,PN2265,N 4558933.9813,E
482348.5587,EL995.7227,--
--
GT,PN2265,SW2219,ST198955000,EW2219,ET19
8955000
--HSDV:0.018, VSDV:0.024, STATUS:FIXED,
SATS:8, PDOP:1.927, HDOP:1.000, VDOP:1.647
--DT07-19-2022
--TM09:15:59
GPS,PN2266,LA41.102580101820,LN20.4703669
88860,EL1039.106000,--
--GS,PN2266,N 4558935.2895,E
482349.5847,EL995.4475,--
--
GT,PN2266,SW2219,ST198961000,EW2219,ET19
8961000
--HSDV:0.018, VSDV:0.024, STATUS:FIXED,
SATS:8, PDOP:1.895, HDOP:1.000, VDOP:1.610
--DT07-19-2022
--TM09:16:05
GPS,PN2267,LA41.102584042800,LN20.4703725
96940,EL1039.138000,--
--GS,PN2267,N 4558936.5019,E
482350.8948,EL995.4794,--
--
GT,PN2267,SW2219,ST198967000,EW2219,ET19
8967000
--HSDV:0.017, VSDV:0.023, STATUS:FIXED,
SATS:8, PDOP:1.831, HDOP:1.000, VDOP:1.534
--DT07-19-2022
--TM09:16:11
GPS,PN2268,LA41.102587080300,LN20.4703768
91020,EL1039.345000,--
--GS,PN2268,N 4558937.4363,E
482351.8979,EL995.6863,--
--
GT,PN2268,SW2219,ST198973000,EW2219,ET19
8973000
--HSDV:0.017, VSDV:0.023, STATUS:FIXED,
SATS:9, PDOP:1.831, HDOP:1.000, VDOP:1.534
--DT07-19-2022
--TM09:16:16
GPS,PN2269,LA41.102595646140,LN20.4703774
84540,EL1040.310000,--
--GS,PN2269,N 4558940.0781,E
482352.0428,EL996.6511,--
--
GT,PN2269,SW2219,ST198981000,EW2219,ET19
8981000
--HSDV:0.017, VSDV:0.023, STATUS:FIXED,
SATS:9, PDOP:1.831, HDOP:1.000, VDOP:1.534
--DT07-19-2022
--TM09:16:25
GPS,PN2270,LA41.102633492340,LN20.4703366
54780,EL1041.513000,--
--GS,PN2270,N 4558951.7754,E
482342.5561,EL997.8542,--
--
GT,PN2270,SW2219,ST199000000,EW2219,ET19
9000000
--HSDV:0.017, VSDV:0.023, STATUS:FIXED,
SATS:8, PDOP:2.374, HDOP:1.000, VDOP:2.153
--DT07-19-2022
--TM09:16:43
GPS,PN2271,LA41.102631511320,LN20.4703325
16040,EL1041.164000,--
--GS,PN2271,N 4558951.1667,E
482341.5900,EL997.5053,--
--
GT,PN2271,SW2219,ST199005000,EW2219,ET19
9005000
--HSDV:0.018, VSDV:0.024, STATUS:FIXED,
SATS:8, PDOP:1.887, HDOP:1.000, VDOP:1.600
--DT07-19-2022
--TM09:16:48
GPS,PN2272,LA41.102628307620,LN20.4703249
53460,EL1040.998000,--
--GS,PN2272,N 4558950.1829,E
482339.8250,EL997.3395,--
--
GT,PN2272,SW2219,ST199011000,EW2219,ET19
9011000
--HSDV:0.020, VSDV:0.025, STATUS:FIXED,
SATS:8, PDOP:1.887, HDOP:1.000, VDOP:1.600
--DT07-19-2022
--TM09:16:55
GPS,PN2273,LA41.102623472160,LN20.4703193
93020,EL1040.955000,--
--GS,PN2273,N 4558948.6946,E
482338.5254,EL997.2967,--
--
GT,PN2273,SW2219,ST199018000,EW2219,ET19
9018000
--HSDV:0.021, VSDV:0.025, STATUS:FIXED,
SATS:8, PDOP:1.887, HDOP:1.000, VDOP:1.600
--DT07-19-2022
--TM09:17:01
GPS,PN2274,LA41.102617798020,LN20.4703124
81860,EL1040.944000,--
--GS,PN2274,N 4558946.9484,E
482336.9103,EL997.2858,--
--
GT,PN2274,SW2219,ST199107000,EW2219,ET19
9107000
--HSDV:0.009, VSDV:0.012, STATUS:FIXED,
SATS:9, PDOP:1.658, HDOP:1.000, VDOP:1.323
--DT07-19-2022
--TM09:18:32
GPS,PN2275,LA41.102641544880,LN20.4702948
62560,EL1042.119000,--
--GS,PN2275,N 4558954.2834,E
482332.8222,EL998.4608,--
--
GT,PN2275,SW2219,ST199123000,EW2219,ET19
9123000
--HSDV:0.022, VSDV:0.030, STATUS:FIXED,
SATS:8, PDOP:1.956, HDOP:1.100, VDOP:1.617
--DT07-19-2022
--TM09:18:47
GPS,PN2276,LA41.102646520860,LN20.4703043
67880,EL1041.928000,--
--GS,PN2276,N 4558955.8127,E
482335.0413,EL998.2696,--
--
GT,PN2276,SW2219,ST199133000,EW2219,ET19
9133000
--HSDV:0.018, VSDV:0.024, STATUS:FIXED,
SATS:10, PDOP:1.804, HDOP:0.800, VDOP:1.617
--DT07-19-2022
--TM09:18:57
GPS,PN2277,LA41.102651657580,LN20.4703154
01160,EL1042.117000,--
--GS,PN2277,N 4558957.3907,E
482337.6167,EL998.4583,--
--
GT,PN2277,SW2219,ST199140000,EW2219,ET19
9140000
--HSDV:0.014, VSDV:0.019, STATUS:FIXED,
SATS:10, PDOP:1.518, HDOP:0.800, VDOP:1.290
--DT07-19-2022
--TM09:19:03
GPS,PN2278,LA41.102655137100,LN20.4703245
26380,EL1042.347000,--
--GS,PN2278,N 4558958.4587,E
482339.7461,EL998.6881,--
--
GT,PN2278,SW2219,ST199147000,EW2219,ET19
9147000
--HSDV:0.016, VSDV:0.020, STATUS:FIXED,
SATS:10, PDOP:1.518, HDOP:0.800, VDOP:1.290
--DT07-19-2022
--TM09:19:11
GPS,PN2279,LA41.102694377460,LN20.4703033
26640,EL1043.998000,--
--GS,PN2279,N 4558970.5746,E
482334.8354,EL1000.3389,--
--
GT,PN2279,SW2219,ST199168000,EW2219,ET19
9168000
--HSDV:0.016, VSDV:0.020, STATUS:FIXED,
SATS:9, PDOP:1.813, HDOP:1.000, VDOP:1.512
--DT07-19-2022
--TM09:19:31
GPS,PN2280,LA41.102693733600,LN20.4702990
63400,EL1043.912000,--
--GS,PN2280,N 4558970.3785,E
482333.8413,EL1000.2530,--

ГЕО ПРЕМЕР ИНЖЕНЕРИНГ

ул. Димитар Влахов бр. 22/6 Охрид

046 280 111 070 264 819 070 391 013

e-mail: geo_premer_inzenering@yahoo.com

--
GT,PN2280,SW2219,ST199173000,EW2219,ET19
9173000
--HSDV:0.016, VSDV:0.021, STATUS:FIXED,
SATS:9, PDOP:1.813, HDOP:1.000, VDOP:1.512
--DT07-19-2022
--TM09:19:37
GPS,PN2281,LA41.102692510740,LN20.4702874
42540,EL1043.688000,--
--GS,PN2281,N 4558970.0080,E
482331.1320,EL1000.0292,--
--
GT,PN2281,SW2219,ST199181000,EW2219,ET19
9181000
--HSDV:0.014, VSDV:0.020, STATUS:FIXED,
SATS:9, PDOP:1.811, HDOP:1.000, VDOP:1.510
--DT07-19-2022
--TM09:19:45
GPS,PN2282,LA41.102693931600,LN20.4702774
80800,EL1043.705000,--
--GS,PN2282,N 4558970.4521,E
482328.8115,EL1000.0463,--
--
GT,PN2282,SW2219,ST199189000,EW2219,ET19
9189000
--HSDV:0.015, VSDV:0.019, STATUS:FIXED,
SATS:9, PDOP:1.811, HDOP:1.000, VDOP:1.510
--DT07-19-2022
--TM09:19:53
GPS,PN2283,LA41.102693186820,LN20.4702753
88840,EL1043.958000,--
--GS,PN2283,N 4558970.2236,E
482328.3234,EL1000.2993,--
--
GT,PN2283,SW2219,ST199195000,EW2219,ET19
9195000
--HSDV:0.016, VSDV:0.020, STATUS:FIXED,
SATS:9, PDOP:1.810, HDOP:1.000, VDOP:1.509
--DT07-19-2022
--TM09:19:59
GPS,PN2284,LA41.102713811040,LN20.4702637
89640,EL1044.593000,--
--GS,PN2284,N 4558976.5918,E
482325.6359,EL1000.9342,--
--
GT,PN2284,SW2219,ST199210000,EW2219,ET19
9210000
--HSDV:0.014, VSDV:0.019, STATUS:FIXED,
SATS:9, PDOP:1.809, HDOP:1.000, VDOP:1.507
--DT07-19-2022
--TM09:20:13
GPS,PN2285,LA41.102716027380,LN20.4702728
21500,EL1044.533000,--
--GS,PN2285,N 4558977.2702,E
482327.7426,EL1000.8741,--
--
GT,PN2285,SW2219,ST199218000,EW2219,ET19
9218000
--HSDV:0.014, VSDV:0.019, STATUS:FIXED,
SATS:9, PDOP:1.808, HDOP:1.000, VDOP:1.506
--DT07-19-2022
--TM09:20:21
GPS,PN2286,LA41.102716902780,LN20.4702831
89500,EL1044.507000,--
--GS,PN2286,N 4558977.5342,E
482330.1596,EL1000.8479,--
--
GT,PN2286,SW2219,ST199227000,EW2219,ET19
9227000
--HSDV:0.014, VSDV:0.019, STATUS:FIXED,
SATS:9, PDOP:1.901, HDOP:1.000, VDOP:1.617
--DT07-19-2022
--TM09:20:31
GPS,PN2287,LA41.102719276740,LN20.4702949
12780,EL1044.578000,--
--GS,PN2287,N 4558978.2597,E
482332.8936,EL1000.9187,--
--
GT,PN2287,SW2219,ST199234000,EW2219,ET19
9234000
--HSDV:0.014, VSDV:0.019, STATUS:FIXED,
SATS:9, PDOP:1.806, HDOP:1.000, VDOP:1.504
--DT07-19-2022
--TM09:20:37
GPS,PN2288,LA41.102720628480,LN20.4703005
70720,EL1044.606000,--
--GS,PN2288,N 4558978.6733,E
482334.2133,EL1000.9466,--
--
GT,PN2288,SW2219,ST199239000,EW2219,ET19
9239000
--HSDV:0.014, VSDV:0.019, STATUS:FIXED,
SATS:10, PDOP:1.703, HDOP:0.800, VDOP:1.503
--DT07-19-2022
--TM09:20:43
GPS,PN2289,LA41.102762385660,LN20.4702930
85300,EL1045.411000,--
--GS,PN2289,N 4558991.5576,E
482332.5008,EL1001.7511,--
--
GT,PN2289,SW2219,ST199259000,EW2219,ET19
9259000
--HSDV:0.014, VSDV:0.019, STATUS:FIXED,
SATS:9, PDOP:1.803, HDOP:1.000, VDOP:1.500
--DT07-19-2022
--TM09:21:03
GPS,PN2290,LA41.102761714200,LN20.4702804
98800,EL1045.510000,--
--GS,PN2290,N 4558991.3578,E
482329.5669,EL1001.8503,--
--
GT,PN2290,SW2219,ST199267000,EW2219,ET19
9267000
--HSDV:0.016, VSDV:0.019, STATUS:FIXED,
SATS:9, PDOP:1.802, HDOP:1.000, VDOP:1.499
--DT07-19-2022
--TM09:21:11
GPS,PN2291,LA41.102759808720,LN20.4702643
21420,EL1045.605000,--
--GS,PN2291,N 4558990.7794,E
482325.7952,EL1001.9456,--
--
GT,PN2291,SW2219,ST199276000,EW2219,ET19
9276000
--HSDV:0.014, VSDV:0.019, STATUS:FIXED,
SATS:8, PDOP:1.858, HDOP:1.100, VDOP:1.498
--DT07-19-2022
--TM09:21:19
GPS,PN2292,LA41.102759183280,LN20.4702558
23920,EL1046.161000,--
--GS,PN2292,N 4558990.5915,E
482323.8143,EL1002.5017,--
--
GT,PN2292,SW2219,ST199285000,EW2219,ET19
9285000
--HSDV:0.014, VSDV:0.019, STATUS:FIXED,
SATS:9, PDOP:1.900, HDOP:1.000, VDOP:1.616
--DT07-19-2022
--TM09:21:29
GPS,PN2293,LA41.102788542420,LN20.4702435
59860,EL1047.109000,--
--GS,PN2293,N 4558999.6544,E
482320.9786,EL1003.4495,--
--
GT,PN2293,SW2219,ST199304000,EW2219,ET19
9304000
--HSDV:0.014, VSDV:0.019, STATUS:FIXED,
SATS:8, PDOP:1.955, HDOP:1.100, VDOP:1.616
--DT07-19-2022
--TM09:21:47
GPS,PN2294,LA41.102791114380,LN20.4702457
26280,EL1046.804000,--
--GS,PN2294,N 4559000.4464,E
482321.4855,EL1003.1444,--
--
GT,PN2294,SW2219,ST199309000,EW2219,ET19
9309000
--HSDV:0.014, VSDV:0.019, STATUS:FIXED,
SATS:8, PDOP:1.955, HDOP:1.100, VDOP:1.616
--DT07-19-2022
--TM09:21:53
GPS,PN2295,LA41.102795109600,LN20.4702545
01460,EL1046.789000,--
--GS,PN2295,N 4559001.6737,E
482323.5337,EL1003.1293,--
--
GT,PN2295,SW2219,ST199316000,EW2219,ET19
9316000
--HSDV:0.014, VSDV:0.019, STATUS:FIXED,
SATS:9, PDOP:1.796, HDOP:1.000, VDOP:1.492
--DT07-19-2022
--TM09:21:59
GPS,PN2296,LA41.102799823920,LN20.4702675
24400,EL1046.840000,--
--GS,PN2296,N 4559003.1203,E
482326.5724,EL1003.1800,--
--
GT,PN2296,SW2219,ST199323000,EW2219,ET19
9323000
--HSDV:0.014, VSDV:0.019, STATUS:FIXED,
SATS:9, PDOP:1.795, HDOP:1.000, VDOP:1.491
--DT07-19-2022
--TM09:22:07
GPS,PN2297,LA41.102800607100,LN20.4702726
13360,EL1046.652000,--
--GS,PN2297,N 4559003.3589,E
482327.7590,EL1002.9919,--
--
GT,PN2297,SW2219,ST199332000,EW2219,ET19
9332000
--HSDV:0.014, VSDV:0.018, STATUS:FIXED,
SATS:10, PDOP:1.509, HDOP:0.800, VDOP:1.279
--DT07-19-2022
--TM09:22:15
GPS,PN2298,LA41.102824819500,LN20.4702644
32600,EL1047.720000,--
--GS,PN2298,N 4559010.8319,E
482325.8710,EL1004.0597,--
--
GT,PN2298,SW2219,ST199344000,EW2219,ET19
9344000
--HSDV:0.015, VSDV:0.019, STATUS:FIXED,
SATS:10, PDOP:1.509, HDOP:0.800, VDOP:1.279
--DT07-19-2022
--TM09:22:27
GPS,PN2299,LA41.102823555660,LN20.4702594
48220,EL1047.822000,--
--GS,PN2299,N 4559010.4450,E
482324.7084,EL1004.1618,--
--
GT,PN2299,SW2219,ST199349000,EW2219,ET19
9349000
--HSDV:0.016, VSDV:0.019, STATUS:FIXED,
SATS:10, PDOP:1.509, HDOP:0.800, VDOP:1.279
--DT07-19-2022
--TM09:22:33
GPS,PN2300,LA41.102822203320,LN20.4702495
68560,EL1047.853000,--
--GS,PN2300,N 4559010.0336,E
482322.4048,EL1004.1930,--
--
GT,PN2300,SW2219,ST199356000,EW2219,ET19
9356000
--HSDV:0.014, VSDV:0.018, STATUS:FIXED,
SATS:9, PDOP:1.623, HDOP:1.000, VDOP:1.278
--DT07-19-2022
--TM09:22:39
GPS,PN2301,LA41.102819553540,LN20.4702362
13040,EL1047.973000,--
--GS,PN2301,N 4559009.2240,E
482319.2902,EL1004.3132,--
--
GT,PN2301,SW2219,ST199363000,EW2219,ET19
9363000
--HSDV:0.014, VSDV:0.018, STATUS:FIXED,
SATS:9, PDOP:1.790, HDOP:1.000, VDOP:1.485
--DT07-19-2022
--TM09:22:47
GPS,PN2302,LA41.102818314780,LN20.4702267
16600,EL1048.834000,--
--GS,PN2302,N 4559008.8474,E
482317.0761,EL1005.1743,--
--
GT,PN2302,SW2219,ST199373000,EW2219,ET19
9373000
--HSDV:0.014, VSDV:0.018, STATUS:FIXED,
SATS:9, PDOP:1.789, HDOP:1.000, VDOP:1.483
--DT07-19-2022

ГЕО ПРЕМЕР ИНЖЕНЕРИНГ

ул. Димитар Влахов бр. 22/6 Охрид

046 280 111 070 264 819 070 391 013

e-mail: geo_premer_inzenering@yahoo.com

--TM09:22:57
GPS,PN2303,LA41.102844254340,LN20.4702147
49420,EL1049.927000,--
--GS,PN2303,N 4559016.8554,E
482314.3070,EL1006.2671,--
--
GT,PN2303,SW2219,ST199390000,EW2219,ET19
9390000
--HSDV:0.014, VSDV:0.019, STATUS:FIXED,
SATS:7, PDOP:1.953, HDOP:1.100, VDOP:1.614
--DT07-19-2022
--TM09:23:13
GPS,PN2304,LA41.102846803860,LN20.4702186
85600,EL1049.525000,--
--GS,PN2304,N 4559017.6395,E
482315.2263,EL1005.8650,--
--
GT,PN2304,SW2219,ST199396000,EW2219,ET19
9396000
--HSDV:0.014, VSDV:0.019, STATUS:FIXED,
SATS:9, PDOP:1.969, HDOP:1.000, VDOP:1.696
--DT07-19-2022
--TM09:23:19
GPS,PN2305,LA41.102853868200,LN20.4702317
30140,EL1049.475000,--
--GS,PN2305,N 4559019.8110,E
482318.2718,EL1005.8148,--
--
GT,PN2305,SW2219,ST199406000,EW2219,ET19
9406000
--HSDV:0.014, VSDV:0.018, STATUS:FIXED,
SATS:10, PDOP:1.681, HDOP:0.800, VDOP:1.478
--DT07-19-2022
--TM09:23:29
GPS,PN2306,LA41.102858876280,LN20.4702417
92020,EL1049.508000,--
--GS,PN2306,N 4559021.3499,E
482320.6207,EL1005.8475,--
--
GT,PN2306,SW2219,ST199413000,EW2219,ET19
9413000
--HSDV:0.014, VSDV:0.018, STATUS:FIXED,
SATS:10, PDOP:1.679, HDOP:0.800, VDOP:1.476
--DT07-19-2022
--TM09:23:37
GPS,PN2307,LA41.102862979560,LN20.4702469
42960,EL1049.412000,--
--GS,PN2307,N 4559022.6125,E
482321.8243,EL1005.7514,--
--
GT,PN2307,SW2219,ST199421000,EW2219,ET19
9421000
--HSDV:0.016, VSDV:0.019, STATUS:FIXED,
SATS:7, PDOP:1.666, HDOP:1.000, VDOP:1.332
--DT07-19-2022
--TM09:23:45
GPS,PN2308,LA41.102894604960,LN20.4702130
56340,EL1051.303000,--
--GS,PN2308,N 4559032.3870,E
482313.9511,EL1007.6425,--
--
GT,PN2308,SW2219,ST199441000,EW2219,ET19
9441000
--HSDV:0.016, VSDV:0.020, STATUS:FIXED,
SATS:8, PDOP:2.467, HDOP:1.300, VDOP:2.097
--DT07-19-2022
--TM09:24:05
GPS,PN2309,LA41.102891994300,LN20.4702085
70740,EL1051.349000,--
--GS,PN2309,N 4559031.5844,E
482312.9037,EL1007.6886,--
--
GT,PN2309,SW2219,ST199448000,EW2219,ET19
9448000
--HSDV:0.014, VSDV:0.020, STATUS:FIXED,
SATS:8, PDOP:2.466, HDOP:1.300, VDOP:2.096
--DT07-19-2022
--TM09:24:11
GPS,PN2310,LA41.102892019620,LN20.4702082
88680,EL1051.357000,--
--GS,PN2310,N 4559031.5923,E
482312.8380,EL1007.6966,--
--
GT,PN2310,SW2219,ST199475000,EW2219,ET19
9475000
--HSDV:0.015, VSDV:0.020, STATUS:FIXED,
SATS:8, PDOP:2.465, HDOP:1.300, VDOP:2.094
--DT07-19-2022
--TM09:24:39
GPS,PN2311,LA41.102888381640,LN20.4702015
11440,EL1051.123000,--
--GS,PN2311,N 4559030.4741,E
482311.2557,EL1007.4627,--
--
GT,PN2311,SW2219,ST199483000,EW2219,ET19
9483000
--HSDV:0.015, VSDV:0.021, STATUS:FIXED,
SATS:7, PDOP:2.518, HDOP:1.400, VDOP:2.093
--DT07-19-2022
--TM09:24:47
GPS,PN2312,LA41.102883772620,LN20.4701936
88760,EL1051.221000,--
--GS,PN2312,N 4559029.0570,E
482309.4291,EL1007.5609,--
--
GT,PN2312,SW2219,ST199489000,EW2219,ET19
9489000
--HSDV:0.015, VSDV:0.021, STATUS:FIXED,
SATS:7, PDOP:2.577, HDOP:1.400, VDOP:2.164
--DT07-19-2022
--TM09:24:53
GPS,PN2313,LA41.102882506980,LN20.4701918
99140,EL1051.956000,--
--GS,PN2313,N 4559028.6677,E
482309.0111,EL1008.2959,--
--
GT,PN2313,SW2219,ST199496000,EW2219,ET19
9496000
--HSDV:0.015, VSDV:0.021, STATUS:FIXED,
SATS:7, PDOP:2.518, HDOP:1.400, VDOP:2.093
--DT07-19-2022
--TM09:24:59
GPS,PN2314,LA41.102902771200,LN20.4701622
94060,EL1053.543000,--
--GS,PN2314,N 4559034.9354,E
482302.1270,EL1009.8830,--
--
GT,PN2314,SW2219,ST199524000,EW2219,ET19
9524000
--HSDV:0.017, VSDV:0.025, STATUS:FIXED,
SATS:8, PDOP:1.948, HDOP:1.100, VDOP:1.608
--DT07-19-2022
--TM09:25:27
GPS,PN2315,LA41.102906356260,LN20.4701644
40680,EL1053.177000,--
--GS,PN2315,N 4559036.0399,E
482302.6300,EL1009.5170,--
--
GT,PN2315,SW2219,ST199530000,EW2219,ET19
9530000
--HSDV:0.016, VSDV:0.023, STATUS:FIXED,
SATS:7, PDOP:2.147, HDOP:1.300, VDOP:1.709
--DT07-19-2022
--TM09:25:33
GPS,PN2316,LA41.102911964700,LN20.4701690
37820,EL1053.030000,--
--GS,PN2316,N 4559037.7672,E
482303.7057,EL1009.3698,--
--
GT,PN2316,SW2219,ST199551000,EW2219,ET19
9551000
--HSDV:0.014, VSDV:0.018, STATUS:FIXED,
SATS:10, PDOP:1.495, HDOP:0.800, VDOP:1.263
--DT07-19-2022
--TM09:25:54
GPS,PN2317,LA41.102918498160,LN20.4701734
17700,EL1053.125000,--
--GS,PN2317,N 4559039.7799,E
482304.7315,EL1009.4647,--
--
GT,PN2317,SW2219,ST199562000,EW2219,ET19
9562000
--HSDV:0.014, VSDV:0.018, STATUS:FIXED,
SATS:10, PDOP:2.233, HDOP:0.800, VDOP:2.085
--DT07-19-2022
--TM09:26:05
GPS,PN2318,LA41.102921712480,LN20.4701765
97820,EL1053.602000,--
--GS,PN2318,N 4559040.7695,E
482305.4752,EL1009.9416,--
--
GT,PN2318,SW2219,ST199580000,EW2219,ET19
9580000
--HSDV:0.014, VSDV:0.019, STATUS:FIXED,
SATS:9, PDOP:1.760, HDOP:1.000, VDOP:1.448
--DT07-19-2022
--TM09:26:23
GPS,PN2319,LA41.102946324240,LN20.4701257
56580,EL1055.993000,--
--GS,PN2319,N 4559048.3905,E
482293.6453,EL1012.3329,--
--
GT,PN2319,SW2219,ST199608000,EW2219,ET19
9608000
--HSDV:0.014, VSDV:0.019, STATUS:FIXED,
SATS:10, PDOP:2.587, HDOP:0.800, VDOP:2.460
--DT07-19-2022
--TM09:26:51
GPS,PN2320,LA41.102941732020,LN20.4701228
64460,EL1055.320000,--
--GS,PN2320,N 4559046.9757,E
482292.9677,EL1011.6601,--
--
GT,PN2320,SW2219,ST199619000,EW2219,ET19
9619000
--HSDV:0.015, VSDV:0.019, STATUS:FIXED,
SATS:9, PDOP:1.603, HDOP:0.900, VDOP:1.326
--DT07-19-2022
--TM09:27:03
GPS,PN2321,LA41.102935040160,LN20.4701165
14600,EL1055.189000,--
--GS,PN2321,N 4559044.9153,E
482291.4827,EL1011.5293,--
--
GT,PN2321,SW2219,ST199631000,EW2219,ET19
9631000
--HSDV:0.014, VSDV:0.019, STATUS:FIXED,
SATS:9, PDOP:1.660, HDOP:0.900, VDOP:1.395
--DT07-19-2022
--TM09:27:15
GPS,PN2322,LA41.102930486520,LN20.4701133
63160,EL1055.353000,--
--GS,PN2322,N 4559043.5126,E
482290.7447,EL1011.6934,--
--
GT,PN2322,SW2219,ST199641000,EW2219,ET19
9641000
--HSDV:0.014, VSDV:0.019, STATUS:FIXED,
SATS:9, PDOP:1.602, HDOP:0.900, VDOP:1.325
--DT07-19-2022
--TM09:27:25
GPS,PN2323,LA41.102926939800,LN20.4701104
23460,EL1055.715000,--
--GS,PN2323,N 4559042.4203,E
482290.0569,EL1012.0554,--
--
GT,PN2323,SW2219,ST199651000,EW2219,ET19
9651000
--HSDV:0.014, VSDV:0.019, STATUS:FIXED,
SATS:8, PDOP:1.794, HDOP:1.000, VDOP:1.490
--DT07-19-2022
--TM09:27:35
GPS,PN2324,LA41.102941150740,LN20.4700682
95960,EL1056.801000,--
--GS,PN2324,N 4559046.8282,E
482280.2498,EL1013.1418,--
--
GT,PN2324,SW2219,ST199675000,EW2219,ET19
9675000
--HSDV:0.014, VSDV:0.019, STATUS:FIXED,
SATS:8, PDOP:1.656, HDOP:0.900, VDOP:1.390
--DT07-19-2022
--TM09:27:59
GPS,PN2325,LA41.102948009340,LN20.4700704
67660,EL1056.890000,--
--GS,PN2325,N 4559048.9424,E
482280.7612,EL1013.2307,--

ГЕО ПРЕМЕР ИНЖЕНЕРИНГ

ул. Димитар Влахов бр. 22/6 Охрид

046 280 111 070 264 819 070 391 013

e-mail: geo_premer_inzenering@yahoo.com

--
GT,PN2325,SW2219,ST199695000,EW2219,ET19
9695000
--HSDV:0.015, VSDV:0.020, STATUS:FIXED,
SATS:8, PDOP:1.651, HDOP:0.900, VDOP:1.384
--DT07-19-2022
--TM09:28:19
GPS,PN2326,LA41.102956426440,LN20.4700722
85180,EL1056.997000,--
--GS,PN2326,N 4559051.5376,E
482281.1913,EL1013.3376,--
--
GT,PN2326,SW2219,ST199713000,EW2219,ET19
9713000
--HSDV:0.014, VSDV:0.020, STATUS:FIXED,
SATS:8, PDOP:1.787, HDOP:1.000, VDOP:1.481
--DT07-19-2022
--TM09:28:36
GPS,PN2327,LA41.102962175160,LN20.4700725
03880,EL1057.687000,--
--GS,PN2327,N 4559053.3107,E
482281.2467,EL1014.0275,--
--
GT,PN2327,SW2219,ST199728000,EW2219,ET19
9728000
--HSDV:0.016, VSDV:0.021, STATUS:FIXED,
SATS:8, PDOP:1.996, HDOP:1.000, VDOP:1.728
--DT07-19-2022
--TM09:28:51
GPS,PN2328,LA41.102951930820,LN20.4700188
44980,EL1058.360000,--
--GS,PN2328,N 4559050.1820,E
482268.7333,EL1014.7014,--
--
GT,PN2328,SW2219,ST199773000,EW2219,ET19
9773000
--HSDV:0.014, VSDV:0.020, STATUS:FIXED,
SATS:8, PDOP:2.001, HDOP:1.000, VDOP:1.733
--DT07-19-2022
--TM09:29:36
GPS,PN2329,LA41.102959862220,LN20.4700209
74440,EL1058.497000,--
--GS,PN2329,N 4559052.6272,E
482269.2357,EL1014.8383,--
--
GT,PN2329,SW2219,ST199781000,EW2219,ET19
9781000
--HSDV:0.016, VSDV:0.020, STATUS:FIXED,
SATS:8, PDOP:1.779, HDOP:1.000, VDOP:1.471
--DT07-19-2022
--TM09:29:45
GPS,PN2330,LA41.102966950560,LN20.4700274
59900,EL1058.804000,--
--GS,PN2330,N 4559054.8099,E
482270.7526,EL1015.1451,--
--
GT,PN2330,SW2219,ST199791000,EW2219,ET19
9791000
--HSDV:0.015, VSDV:0.021, STATUS:FIXED,
SATS:8, PDOP:3.635, HDOP:1.100, VDOP:3.465
--DT07-19-2022
--TM09:29:55
GPS,PN2331,LA41.102976709680,LN20.4659978
87760,EL1059.606000,--
--GS,PN2331,N 4559057.8373,E
482263.8682,EL1015.9474,--
--
GT,PN2331,SW2219,ST199808000,EW2219,ET19
9808000
--HSDV:0.016, VSDV:0.022, STATUS:FIXED,
SATS:7, PDOP:2.263, HDOP:1.400, VDOP:1.778
--DT07-19-2022
--TM09:30:11
GPS,PN2332,LA41.102973303360,LN20.4659949
10500,EL1059.172000,--
--GS,PN2332,N 4559056.7883,E
482263.1717,EL1015.5135,--
--
GT,PN2332,SW2219,ST199822000,EW2219,ET19
9822000
--HSDV:0.016, VSDV:0.021, STATUS:FIXED,
SATS:8, PDOP:1.994, HDOP:0.900, VDOP:1.779
--DT07-19-2022
--TM09:30:25
GPS,PN2333,LA41.102967834900,LN20.4659925
90240,EL1059.062000,--
--GS,PN2333,N 4559055.1029,E
482262.6267,EL1015.4036,--
--
GT,PN2333,SW2219,ST199834000,EW2219,ET19
9834000
--HSDV:0.014, VSDV:0.019, STATUS:FIXED,
SATS:9, PDOP:1.594, HDOP:0.900, VDOP:1.316
--DT07-19-2022
--TM09:30:37
GPS,PN2334,LA41.102955473280,LN20.4659919
22260,EL1058.968000,--
--GS,PN2334,N 4559051.2904,E
482262.4616,EL1015.3097,--
--
GT,PN2334,SW2219,ST199846000,EW2219,ET19
9846000
--HSDV:0.016, VSDV:0.026, STATUS:FIXED,
SATS:6, PDOP:2.363, HDOP:1.600, VDOP:1.739
--DT07-19-2022
--TM09:30:49
GPS,PN2335,LA41.102972655960,LN20.4659523
68940,EL1060.518000,--
--GS,PN2335,N 4559056.6134,E
482253.2567,EL1016.8601,--
--
GT,PN2335,SW2219,ST199874000,EW2219,ET19
9874000
--HSDV:0.014, VSDV:0.020, STATUS:FIXED,
SATS:9, PDOP:1.713, HDOP:0.900, VDOP:1.458
--DT07-19-2022
--TM09:31:17
GPS,PN2336,LA41.102975993640,LN20.4659544
35280,EL1060.105000,--
--GS,PN2336,N 4559057.6417,E
482253.7408,EL1016.4470,--
--
GT,PN2336,SW2219,ST199885000,EW2219,ET19
9885000
--HSDV:0.016, VSDV:0.021, STATUS:FIXED,
SATS:8, PDOP:1.593, HDOP:0.900, VDOP:1.314
--DT07-19-2022
--TM09:31:29
GPS,PN2337,LA41.102982164700,LN20.4659583
91980,EL1059.941000,--
--GS,PN2337,N 4559059.5428,E
482254.6677,EL1016.2829,--
--
GT,PN2337,SW2219,ST199896000,EW2219,ET19
9896000
--HSDV:0.015, VSDV:0.020, STATUS:FIXED,
SATS:7, PDOP:1.730, HDOP:1.000, VDOP:1.412
--DT07-19-2022
--TM09:31:39
GPS,PN2338,LA41.102991357300,LN20.4659662
57200,EL1060.275000,--
--GS,PN2338,N 4559062.3737,E
482256.5078,EL1016.6166,--
--
GT,PN2338,SW2219,ST199917000,EW2219,ET19
9917000
--HSDV:0.016, VSDV:0.022, STATUS:FIXED,
SATS:8, PDOP:2.479, HDOP:1.000, VDOP:2.268
--DT07-19-2022
--TM09:32:01
GPS,PN2339,LA41.102993069820,LN20.4659684
17500,EL1060.804000,--
--GS,PN2339,N 4559062.9007,E
482257.0127,EL1017.1456,--
--
GT,PN2339,SW2219,ST199928000,EW2219,ET19
9928000
--HSDV:0.018, VSDV:0.029, STATUS:FIXED,
SATS:6, PDOP:2.689, HDOP:1.400, VDOP:2.296
--DT07-19-2022
--TM09:32:11
GPS,PN2340,LA41.103003499800,LN20.4659555
67480,EL1061.373000,--
--GS,PN2340,N 4559066.1253,E
482254.0259,EL1017.7146,--
--
GT,PN2340,SW2219,ST199962000,EW2219,ET19
9962000
--HSDV:0.016, VSDV:0.023, STATUS:FIXED,
SATS:7, PDOP:2.660, HDOP:1.400, VDOP:2.262
--DT07-19-2022
--TM09:32:45
GPS,PN2341,LA41.103002970360,LN20.4659518
84260,EL1060.800000,--
--GS,PN2341,N 4559065.9641,E
482253.1671,EL1017.1417,--
--
GT,PN2341,SW2219,ST199968000,EW2219,ET19
9968000
--HSDV:0.017, VSDV:0.024, STATUS:FIXED,
SATS:8, PDOP:2.515, HDOP:1.100, VDOP:2.262
--DT07-19-2022
--TM09:32:51
GPS,PN2342,LA41.102999213880,LN20.4659427
50640,EL1060.704000,--
--GS,PN2342,N 4559064.8107,E
482251.0356,EL1017.0459,--
--
GT,PN2342,SW2219,ST199974000,EW2219,ET19
9974000
--HSDV:0.016, VSDV:0.022, STATUS:FIXED,
SATS:6, PDOP:2.312, HDOP:1.500, VDOP:1.759
--DT07-19-2022
--TM09:32:57
GPS,PN2343,LA41.102995389540,LN20.4659352
72840,EL1061.008000,--
--GS,PN2343,N 4559063.6355,E
482249.2899,EL1017.3500,--
--
GT,PN2343,SW2219,ST199980000,EW2219,ET19
9980000
--HSDV:0.016, VSDV:0.022, STATUS:FIXED,
SATS:7, PDOP:2.157, HDOP:1.200, VDOP:1.792
--DT07-19-2022
--TM09:33:03
GPS,PN2344,LA41.102993537160,LN20.4659287
41720,EL1061.464000,--
--GS,PN2344,N 4559063.0679,E
482247.7664,EL1017.8061,--
--
GT,PN2344,SW2219,ST199986000,EW2219,ET19
9986000
--HSDV:0.014, VSDV:0.021, STATUS:FIXED,
SATS:7, PDOP:2.124, HDOP:1.200, VDOP:1.752
--DT07-19-2022
--TM09:33:09
GPS,PN2345,LA41.103016905480,LN20.4659104
03200,EL1062.677000,--
--GS,PN2345,N 4559070.2866,E
482243.5105,EL1019.0191,--
--
GT,PN2345,SW2219,ST199999000,EW2219,ET19
9999000
--HSDV:0.017, VSDV:0.024, STATUS:FIXED,
SATS:5, PDOP:3.831, HDOP:1.700, VDOP:3.433
--DT07-19-2022
--TM09:33:23
GPS,PN2346,LA41.103020470800,LN20.4659142
70080,EL1062.045000,--
--GS,PN2346,N 4559071.3840,E
482244.4144,EL1018.3870,--
--
GT,PN2346,SW2219,ST200007000,EW2219,ET20
0007000
--HSDV:0.017, VSDV:0.022, STATUS:FIXED,
SATS:8, PDOP:1.750, HDOP:1.000, VDOP:1.436
--DT07-19-2022
--TM09:33:31
GPS,PN2347,LA41.103024233700,LN20.4659205
84360,EL1061.836000,--
--GS,PN2347,N 4559072.5410,E
482245.8889,EL1018.1779,--
--
GT,PN2347,SW2219,ST200014000,EW2219,ET20
0014000
--HSDV:0.016, VSDV:0.021, STATUS:FIXED,
SATS:9, PDOP:1.586, HDOP:0.900, VDOP:1.306
--DT07-19-2022

ГЕО ПРЕМЕР ИНЖЕНЕРИНГ

ул. Димитар Влахов бр. 22/6 Охрид

046 280 111 070 264 819 070 391 013

e-mail: geo_premer_inzenering@yahoo.com

--TM09:33:37
GPS,PN2348,LA41.103031665660,LN20.4659318
12400,EL1062.512000,--
--GS,PN2348,N 4559074.8269,E
482248.5114,EL1018.8536,--
--
GT,PN2348,SW2219,ST200021000,EW2219,ET20
0021000
--HSDV:0.017, VSDV:0.022, STATUS:FIXED,
SATS:7, PDOP:1.774, HDOP:1.200, VDOP:1.306
--DT07-19-2022
--TM09:33:45
GPS,PN2349,LA41.103035096460,LN20.4659368
93320,EL1062.964000,--
--GS,PN2349,N 4559075.8821,E
482249.6982,EL1019.3054,--
--
GT,PN2349,SW2219,ST200028000,EW2219,ET20
0028000
--HSDV:0.016, VSDV:0.022, STATUS:FIXED,
SATS:8, PDOP:1.747, HDOP:1.000, VDOP:1.433
--DT07-19-2022
--TM09:33:51
GPS,PN2350,LA41.103037225140,LN20.4658898
17440,EL1064.439000,--
--GS,PN2350,N 4559076.5662,E
482238.7287,EL1020.7810,--
--
GT,PN2350,SW2219,ST200048000,EW2219,ET20
0048000
--HSDV:0.014, VSDV:0.020, STATUS:FIXED,
SATS:7, PDOP:2.128, HDOP:1.200, VDOP:1.757
--DT07-19-2022
--TM09:34:11
GPS,PN2351,LA41.103040489500,LN20.4658977
78240,EL1063.194000,--
--GS,PN2351,N 4559077.5684,E
482240.5864,EL1019.5359,--
--
GT,PN2351,SW2219,ST200061000,EW2219,ET20
0061000
--HSDV:0.010, VSDV:0.016, STATUS:FIXED,
SATS:7, PDOP:2.129, HDOP:1.200, VDOP:1.758
--DT07-19-2022
--TM09:34:25
GPS,PN2352,LA41.103045688560,LN20.4659024
76180,EL1062.939000,--
--GS,PN2352,N 4559079.1693,E
482241.6853,EL1019.2808,--
--
GT,PN2352,SW2219,ST200070000,EW2219,ET20
0070000
--HSDV:0.015, VSDV:0.022, STATUS:FIXED,
SATS:8, PDOP:1.742, HDOP:1.000, VDOP:1.426
--DT07-19-2022
--TM09:34:33
GPS,PN2353,LA41.103049527000,LN20.4659074
14720,EL1063.026000,--
--GS,PN2353,N 4559080.3504,E
482242.8392,EL1019.3677,--
--
GT,PN2353,SW2219,ST200075000,EW2219,ET20
0075000
--HSDV:0.018, VSDV:0.029, STATUS:FIXED,
SATS:8, PDOP:1.741, HDOP:1.000, VDOP:1.425
--DT07-19-2022
--TM09:34:39
GPS,PN2354,LA41.103053009340,LN20.4659122
85040,EL1064.086000,--
--GS,PN2354,N 4559081.4217,E
482243.9770,EL1020.4275,--
--
GT,PN2354,SW2219,ST200086000,EW2219,ET20
0086000
--HSDV:0.019, VSDV:0.024, STATUS:FIXED,
SATS:8, PDOP:1.800, HDOP:1.100, VDOP:1.425
--DT07-19-2022
--TM09:34:49
GPS,PN2355,LA41.103072179640,LN20.4658646
98620,EL1065.293000,--
--GS,PN2355,N 4559087.3625,E
482232.9016,EL1021.6350,--
--
GT,PN2355,SW2219,ST200122000,EW2219,ET20
0122000
--HSDV:0.012, VSDV:0.018, STATUS:FIXED,
SATS:8, PDOP:1.734, HDOP:1.000, VDOP:1.417
--DT07-19-2022
--TM09:35:25
GPS,PN2356,LA41.103074815380,LN20.4658679
77800,EL1064.636000,--
--GS,PN2356,N 4559088.1735,E
482233.6678,EL1020.9779,--
--
GT,PN2356,SW2219,ST200129000,EW2219,ET20
0129000
--HSDV:0.016, VSDV:0.025, STATUS:FIXED,
SATS:8, PDOP:1.734, HDOP:1.000, VDOP:1.416
--DT07-19-2022
--TM09:35:33
GPS,PN2357,LA41.103077853600,LN20.4658735
95720,EL1064.190000,--
--GS,PN2357,N 4559089.1074,E
482234.9794,EL1020.5318,--
--
GT,PN2357,SW2219,ST200138000,EW2219,ET20
0138000
--HSDV:0.015, VSDV:0.023, STATUS:FIXED,
SATS:7, PDOP:2.636, HDOP:1.400, VDOP:2.234
--DT07-19-2022
--TM09:35:41
GPS,PN2358,LA41.103083810160,LN20.4658863
14400,EL1065.942000,--
--GS,PN2358,N 4559090.9373,E
482237.9482,EL1022.2835,--
--
GT,PN2358,SW2219,ST200164000,EW2219,ET20
0164000
--HSDV:0.015, VSDV:0.021, STATUS:FIXED,
SATS:8, PDOP:2.068, HDOP:1.100, VDOP:1.751
--DT07-19-2022
--TM09:36:07
GPS,PN2359,LA41.103110135220,LN20.4658699
23480,EL1066.594000,--
--GS,PN2359,N 4559099.0668,E
482234.1486,EL1022.9354,--
--
GT,PN2359,SW2219,ST200216000,EW2219,ET20
0216000
--HSDV:0.014, VSDV:0.020, STATUS:FIXED,
SATS:7, PDOP:2.177, HDOP:1.200, VDOP:1.816
--DT07-19-2022
--TM09:36:59
GPS,PN2360,LA41.103107549820,LN20.4658628
46420,EL1065.443000,--
--GS,PN2360,N 4559098.2734,E
482232.4971,EL1021.7846,--
--
GT,PN2360,SW2219,ST200227000,EW2219,ET20
0227000
--HSDV:0.014, VSDV:0.021, STATUS:FIXED,
SATS:7, PDOP:2.177, HDOP:1.200, VDOP:1.817
--DT07-19-2022
--TM09:37:11
GPS,PN2361,LA41.103106118580,LN20.4658558
94280,EL1065.409000,--
--GS,PN2361,N 4559097.8360,E
482230.8758,EL1021.7507,--
--
GT,PN2361,SW2219,ST200234000,EW2219,ET20
0234000
--HSDV:0.015, VSDV:0.021, STATUS:FIXED,
SATS:8, PDOP:2.064, HDOP:1.100, VDOP:1.746
--DT07-19-2022
--TM09:37:17
GPS,PN2362,LA41.103104867760,LN20.4658467
15660,EL1065.889000,--
--GS,PN2362,N 4559097.4556,E
482228.7358,EL1022.2308,--
--
GT,PN2362,SW2219,ST200244000,EW2219,ET20
0244000
--HSDV:0.016, VSDV:0.022, STATUS:FIXED,
SATS:7, PDOP:2.179, HDOP:1.200, VDOP:1.819
--DT07-19-2022
--TM09:37:27
GPS,PN2363,LA41.103103680420,LN20.4658448
13780,EL1066.467000,--
--GS,PN2363,N 4559097.0905,E
482228.2916,EL1022.8088,--
--
GT,PN2363,SW2219,ST200250000,EW2219,ET20
0250000
--HSDV:0.015, VSDV:0.022, STATUS:FIXED,
SATS:7, PDOP:2.237, HDOP:1.300, VDOP:1.820
--DT07-19-2022
--TM09:37:33
GPS,PN2364,LA41.103134454480,LN20.4658278
57240,EL1066.843000,--
--GS,PN2364,N 4559106.5925,E
482224.3636,EL1023.1847,--
--
GT,PN2364,SW2219,ST200265000,EW2219,ET20
0265000
--HSDV:0.017, VSDV:0.023, STATUS:FIXED,
SATS:6, PDOP:3.127, HDOP:1.500, VDOP:2.744
--DT07-19-2022
--TM09:37:48
GPS,PN2365,LA41.103136183800,LN20.4658306
68660,EL1066.620000,--
--GS,PN2365,N 4559107.1243,E
482225.0201,EL1022.9616,--
--
GT,PN2365,SW2219,ST200271000,EW2219,ET20
0271000
--HSDV:0.019, VSDV:0.024, STATUS:FIXED,
SATS:6, PDOP:3.127, HDOP:1.500, VDOP:2.744
--DT07-19-2022
--TM09:37:55
GPS,PN2366,LA41.103139130220,LN20.4658375
51200,EL1066.377000,--
--GS,PN2366,N 4559108.0291,E
482226.6264,EL1022.7185,--
--
GT,PN2366,SW2219,ST200286000,EW2219,ET20
0286000
--HSDV:0.015, VSDV:0.023, STATUS:FIXED,
SATS:7, PDOP:1.809, HDOP:1.300, VDOP:1.258
--DT07-19-2022
--TM09:38:09
GPS,PN2367,LA41.103140640780,LN20.4658449
10620,EL1066.599000,--
--GS,PN2367,N 4559108.4908,E
482228.3427,EL1022.9404,--
--
GT,PN2367,SW2219,ST200294000,EW2219,ET20
0294000
--HSDV:0.015, VSDV:0.024, STATUS:FIXED,
SATS:6, PDOP:2.663, HDOP:1.500, VDOP:2.200
--DT07-19-2022
--TM09:38:17
GPS,PN2368,LA41.103141446940,LN20.4658494
69060,EL1067.258000,--
--GS,PN2368,N 4559108.7368,E
482229.4057,EL1023.5993,--
--
GT,PN2368,SW2219,ST200301000,EW2219,ET20
0301000
--HSDV:0.016, VSDV:0.024, STATUS:FIXED,
SATS:7, PDOP:3.053, HDOP:1.300, VDOP:2.762
--DT07-19-2022
--TM09:38:25
GPS,PN2369,LA41.103179533800,LN20.4658385
65560,EL1068.720000,--
--GS,PN2369,N 4559120.4910,E
482226.8940,EL1025.0609,--
--
GT,PN2369,SW2219,ST200321000,EW2219,ET20
0321000
--HSDV:0.016, VSDV:0.026, STATUS:FIXED,
SATS:6, PDOP:3.149, HDOP:1.500, VDOP:2.769
--DT07-19-2022
--TM09:38:45
GPS,PN2370,LA41.103177734820,LN20.4658321
87800,EL1068.125000,--
--GS,PN2370,N 4559119.9398,E
482225.4063,EL1024.4660,--

ГЕО ПРЕМЕР ИНЖЕНЕРИНГ

ул. Димитар Влахов бр. 22/6 Охрид

046 280 111 070 264 819 070 391 013

e-mail: geo_premer_inzenering@yahoo.com

--
GT,PN2370,SW2219,ST200328000,EW2219,ET200328000
--HSDV:0.016, VSDV:0.024, STATUS:FIXED, SATS:5, PDOP:3.201, HDOP:1.600, VDOP:2.773
--DT07-19-2022
--TM09:38:51
GPS,PN2371,LA41.103176906220,LN20.465829038100,EL1067.745000,--
--GS,PN2371,N 4559119.6861,E 482224.6715,EL1024.0861,--
--
GT,PN2371,SW2219,ST200333000,EW2219,ET200333000
--HSDV:0.016, VSDV:0.023, STATUS:FIXED, SATS:6, PDOP:3.552, HDOP:1.500, VDOP:3.220
--DT07-19-2022
--TM09:38:57
GPS,PN2372,LA41.103174424560,LN20.465821374600,EL1067.627000,--
--GS,PN2372,N 4559118.9251,E 482222.8836,EL1023.9683,--
--
GT,PN2372,SW2219,ST200340000,EW2219,ET200340000
--HSDV:0.016, VSDV:0.023, STATUS:FIXED, SATS:6, PDOP:2.950, HDOP:1.500, VDOP:2.540
--DT07-19-2022
--TM09:39:03
GPS,PN2373,LA41.103172655580,LN20.465813777640,EL1067.816000,--
--GS,PN2373,N 4559118.3839,E 482221.1118,EL1024.1574,--
--
GT,PN2373,SW2219,ST200346000,EW2219,ET200346000
--HSDV:0.017, VSDV:0.024, STATUS:FIXED, SATS:6, PDOP:3.160, HDOP:1.500, VDOP:2.781
--DT07-19-2022
--TM09:39:09
GPS,PN2374,LA41.103172553280,LN20.465809782960,EL1068.218000,--
--GS,PN2374,N 4559118.3546,E 482220.1807,EL1024.5594,--
--
GT,PN2374,SW2219,ST200351000,EW2219,ET200351000
--HSDV:0.018, VSDV:0.025, STATUS:FIXED, SATS:5, PDOP:4.098, HDOP:1.800, VDOP:3.682
--DT07-19-2022
--TM09:39:15
GPS,PN2375,LA41.103218001240,LN20.465795097300,EL1069.963000,--
--GS,PN2375,N 4559132.3816,E 482216.7933,EL1026.3040,--
--
GT,PN2375,SW2219,ST200368000,EW2219,ET200368000
--HSDV:0.023, VSDV:0.028, STATUS:FIXED, SATS:6, PDOP:3.169, HDOP:1.500, VDOP:2.791
--DT07-19-2022
--TM09:39:31
GPS,PN2376,LA41.103219356760,LN20.465798353140,EL1069.632000,--
--GS,PN2376,N 4559132.7978,E 482217.5531,EL1025.9730,--
--
GT,PN2376,SW2219,ST200375000,EW2219,ET200375000
--HSDV:0.021, VSDV:0.036, STATUS:FIXED, SATS:5, PDOP:3.681, HDOP:2.400, VDOP:2.791
--DT07-19-2022
--TM09:39:39
GPS,PN2377,LA41.103221089320,LN20.465804976780,EL1069.238000,--
--GS,PN2377,N 4559133.3283,E 482219.0981,EL1025.5789,--
--
GT,PN2377,SW2219,ST200381000,EW2219,ET200381000
--HSDV:0.019, VSDV:0.035, STATUS:FIXED, SATS:5, PDOP:2.764, HDOP:1.700, VDOP:2.179
--DT07-19-2022
--TM09:39:45
GPS,PN2378,LA41.103223839420,LN20.465813797920,EL1069.454000,--
--GS,PN2378,N 4559134.1715,E 482221.1560,EL1025.7947,--
--
GT,PN2378,SW2219,ST200388000,EW2219,ET200388000
--HSDV:0.016, VSDV:0.026, STATUS:FIXED, SATS:6, PDOP:3.177, HDOP:1.500, VDOP:2.801
--DT07-19-2022
--TM09:39:51
GPS,PN2379,LA41.103226112280,LN20.465820158040,EL1070.131000,--
--GS,PN2379,N 4559134.8689,E 482222.6401,EL1026.4715,--
--
GT,PN2379,SW2219,ST200394000,EW2219,ET200394000
--HSDV:0.018, VSDV:0.026, STATUS:FIXED, SATS:8, PDOP:2.053, HDOP:1.100, VDOP:1.733
--DT07-19-2022
--TM09:39:57
GPS,PN2380,LA41.103246226200,LN20.465813732880,EL1071.034000,--
--GS,PN2380,N 4559141.0767,E 482221.1582,EL1027.3743,--
--
GT,PN2380,SW2219,ST200407000,EW2219,ET200407000
--HSDV:0.017, VSDV:0.027, STATUS:FIXED, SATS:7, PDOP:3.429, HDOP:1.200, VDOP:3.212
--DT07-19-2022
--TM09:40:11
GPS,PN2381,LA41.103245483700,LN20.465806756500,EL1070.269000,--
--GS,PN2381,N 4559140.8517,E 482219.5317,EL1026.6095,--
--
GT,PN2381,SW2219,ST200414000,EW2219,ET200414000
--HSDV:0.017, VSDV:0.027, STATUS:FIXED, SATS:7, PDOP:2.388, HDOP:1.200, VDOP:2.065
--DT07-19-2022
--TM09:40:17
GPS,PN2382,LA41.103245813760,LN20.465801323440,EL1070.215000,--
--GS,PN2382,N 4559140.9567,E 482218.2658,EL1026.5556,--
--
GT,PN2382,SW2219,ST200421000,EW2219,ET200421000
--HSDV:0.016, VSDV:0.026, STATUS:FIXED, SATS:7, PDOP:2.196, HDOP:1.200, VDOP:1.839
--DT07-19-2022
--TM09:40:25
GPS,PN2383,LA41.103244657860,LN20.465793305880,EL1070.340000,--
--GS,PN2383,N 4559140.6049,E 482216.3964,EL1026.6807,--
--
GT,PN2383,SW2219,ST200428000,EW2219,ET200428000
--HSDV:0.017, VSDV:0.027, STATUS:FIXED, SATS:6, PDOP:2.374, HDOP:1.500, VDOP:1.840
--DT07-19-2022
--TM09:40:31
GPS,PN2384,LA41.103243987300,LN20.465787181620,EL1071.208000,--
--GS,PN2384,N 4559140.4016,E 482214.9687,EL1027.5488,--
--
GT,PN2384,SW2219,ST200435000,EW2219,ET200435000
--HSDV:0.018, VSDV:0.028, STATUS:FIXED, SATS:6, PDOP:3.197, HDOP:1.500, VDOP:2.823
--DT07-19-2022
--TM09:40:39
GPS,PN2385,LA41.103271099980,LN20.465778741240,EL1072.068000,--
--GS,PN2385,N 4559148.7694,E 482213.0226,EL1028.4085,--
--
GT,PN2385,SW2219,ST200452000,EW2219,ET200452000
--HSDV:0.029, VSDV:0.035, STATUS:FIXED, SATS:6, PDOP:4.493, HDOP:1.500, VDOP:4.235
--DT07-19-2022
--TM09:40:55
GPS,PN2386,LA41.103274209840,LN20.465784432060,EL1071.762000,--
--GS,PN2386,N 4559149.7253,E 482214.3512,EL1028.1024,--
--
GT,PN2386,SW2219,ST200460000,EW2219,ET200460000
--HSDV:0.021, VSDV:0.032, STATUS:FIXED, SATS:6, PDOP:3.205, HDOP:1.500, VDOP:2.832
--DT07-19-2022
--TM09:41:03
GPS,PN2387,LA41.103277597560,LN20.465791036320,EL1071.817000,--
--GS,PN2387,N 4559150.7664,E 482215.8930,EL1028.1573,--
--
GT,PN2387,SW2219,ST200468000,EW2219,ET200468000
--HSDV:0.026, VSDV:0.042, STATUS:FIXED, SATS:5, PDOP:3.653, HDOP:2.300, VDOP:2.838
--DT07-19-2022
--TM09:41:11
GPS,PN2388,LA41.103281828160,LN20.465796561000,EL1072.170000,--
--GS,PN2388,N 4559152.0681,E 482217.1838,EL1028.5101,--
--
GT,PN2388,SW2219,ST200477000,EW2219,ET200477000
--HSDV:0.018, VSDV:0.030, STATUS:FIXED, SATS:6, PDOP:3.287, HDOP:2.100, VDOP:2.529
--DT07-19-2022
--TM09:41:20
GPS,PN2389,LA41.103284682180,LN20.465801911380,EL1073.162000,--
--GS,PN2389,N 4559152.9454,E 482218.4330,EL1029.5019,--
--
GT,PN2389,SW2219,ST200484000,EW2219,ET200484000
--HSDV:0.024, VSDV:0.038, STATUS:FIXED, SATS:5, PDOP:3.287, HDOP:2.100, VDOP:2.529
--DT07-19-2022
--TM09:41:27
GPS,PN2390,LA41.103304956540,LN20.465781438060,EL1073.684000,--
--GS,PN2390,N 4559159.2109,E 482213.6773,EL1030.0240,--
--
GT,PN2390,SW2219,ST200516000,EW2219,ET200516000
--HSDV:0.018, VSDV:0.029, STATUS:FIXED, SATS:7, PDOP:2.207, HDOP:1.200, VDOP:1.852
--DT07-19-2022
--TM09:41:59
GPS,PN2391,LA41.103301561200,LN20.465776602840,EL1072.965000,--
--GS,PN2391,N 4559158.1664,E 482212.5477,EL1029.3051,--
--
GT,PN2391,SW2219,ST200522000,EW2219,ET200522000
--HSDV:0.018, VSDV:0.028, STATUS:FIXED, SATS:7, PDOP:2.207, HDOP:1.200, VDOP:1.852
--DT07-19-2022
--TM09:42:05
GPS,PN2392,LA41.103298131480,LN20.465770477200,EL1072.741000,--
--GS,PN2392,N 4559157.1121,E 482211.1175,EL1029.0813,--
--
GT,PN2392,SW2219,ST200527000,EW2219,ET200527000
--HSDV:0.018, VSDV:0.029, STATUS:FIXED, SATS:6, PDOP:2.384, HDOP:1.500, VDOP:1.853
--DT07-19-2022

ГЕО ПРЕМЕР ИНЖЕНЕРИНГ

ул. Димитар Влахов бр. 22/6 Охрид

046 280 111 070 264 819 070 391 013

e-mail: geo_premer_inzenering@yahoo.com

--TM09:42:11
GPS,PN2393,LA41.103292591560,LN20.465762269620,EL1072.968000,--
--GS,PN2393,N 4559155.4081,E 482209.2004,EL1029.3085,--
--
GT,PN2393,SW2219,ST200534000,EW2219,ET200534000
--HSDV:0.018, VSDV:0.029, STATUS:FIXED, SATS:6, PDOP:2.449, HDOP:1.600, VDOP:1.854
--DT07-19-2022
--TM09:42:17
GPS,PN2394,LA41.103306962100,LN20.465726409300,EL1074.209000,--
--GS,PN2394,N 4559159.8616,E 482200.8542,EL1030.5498,--
--
GT,PN2394,SW2219,ST200552000,EW2219,ET200552000
--HSDV:0.018, VSDV:0.029, STATUS:FIXED, SATS:7, PDOP:2.210, HDOP:1.200, VDOP:1.856
--DT07-19-2022
--TM09:42:35
GPS,PN2395,LA41.103309773820,LN20.465727926340,EL1074.192000,--
--GS,PN2395,N 4559160.7280,E 482201.2099,EL1030.5327,--
--
GT,PN2395,SW2219,ST200556000,EW2219,ET200556000
--HSDV:0.018, VSDV:0.029, STATUS:FIXED, SATS:7, PDOP:2.211, HDOP:1.200, VDOP:1.857
--DT07-19-2022
--TM09:42:39
GPS,PN2396,LA41.103317203740,LN20.465732509680,EL1074.109000,--
--GS,PN2396,N 4559163.0171,E 482202.2838,EL1030.4496,--
--
GT,PN2396,SW2219,ST200562000,EW2219,ET200562000
--HSDV:0.018, VSDV:0.030, STATUS:FIXED, SATS:6, PDOP:2.388, HDOP:1.500, VDOP:1.858
--DT07-19-2022
--TM09:42:45
GPS,PN2397,LA41.103322447980,LN20.465737097100,EL1074.197000,--
--GS,PN2397,N 4559164.6320,E 482203.3570,EL1030.5374,--
--
GT,PN2397,SW2219,ST200568000,EW2219,ET200568000
--HSDV:0.018, VSDV:0.031, STATUS:FIXED, SATS:6, PDOP:3.298, HDOP:1.600, VDOP:2.884
--DT07-19-2022
--TM09:42:51
GPS,PN2398,LA41.103327462840,LN20.465736584460,EL1075.160000,--
--GS,PN2398,N 4559166.1792,E 482203.2415,EL1031.5003,--
--
GT,PN2398,SW2219,ST200581000,EW2219,ET200581000
--HSDV:0.020, VSDV:0.043, STATUS:FIXED, SATS:7, PDOP:2.214, HDOP:1.200, VDOP:1.860
--DT07-19-2022
--TM09:43:05
GPS,PN2399,LA41.103348863220,LN20.465693330400,EL1077.172000,--
--GS,PN2399,N 4559172.8054,E 482193.1776,EL1033.5126,--
--
GT,PN2399,SW2219,ST200600000,EW2219,ET200600000
--HSDV:0.018, VSDV:0.029, STATUS:FIXED, SATS:7, PDOP:2.215, HDOP:1.200, VDOP:1.862
--DT07-19-2022
--TM09:43:23
GPS,PN2400,LA41.103346967700,LN20.465690579940,EL1076.577000,--
--GS,PN2400,N 4559172.2223,E 482192.5351,EL1032.9177,--
--
GT,PN2400,SW2219,ST200614000,EW2219,ET200614000
--HSDV:0.021, VSDV:0.031, STATUS:FIXED, SATS:7, PDOP:2.216, HDOP:1.200, VDOP:1.863
--DT07-19-2022
--TM09:43:37
GPS,PN2401,LA41.103340994340,LN20.465683881120,EL1076.219000,--
--GS,PN2401,N 4559170.3837,E 482190.9693,EL1032.5599,--
--
GT,PN2401,SW2219,ST200620000,EW2219,ET200620000
--HSDV:0.019, VSDV:0.030, STATUS:FIXED, SATS:7, PDOP:2.216, HDOP:1.200, VDOP:1.863
--DT07-19-2022
--TM09:43:43
GPS,PN2402,LA41.103333490920,LN20.465677232580,EL1076.580000,--
--GS,PN2402,N 4559168.0732,E 482189.4141,EL1032.9211,--
--
GT,PN2402,SW2219,ST200626000,EW2219,ET200626000
--HSDV:0.018, VSDV:0.029, STATUS:FIXED, SATS:5, PDOP:2.525, HDOP:1.700, VDOP:1.867
--DT07-19-2022
--TM09:43:49
GPS,PN2403,LA41.103330048240,LN20.465673443640,EL1077.261000,--
--GS,PN2403,N 4559167.0135,E 482188.5284,EL1033.6022,--
--
GT,PN2403,SW2219,ST200631000,EW2219,ET200631000
--HSDV:0.020, VSDV:0.030, STATUS:FIXED, SATS:5, PDOP:2.963, HDOP:1.700, VDOP:2.427
--DT07-19-2022
--TM09:43:54
GPS,PN2404,LA41.103348004620,LN20.465637012000,EL1078.303000,--
--GS,PN2404,N 4559172.5734,E 482180.0519,EL1034.6444,--
--
GT,PN2404,SW2219,ST200647000,EW2219,ET200647000
--HSDV:0.018, VSDV:0.029, STATUS:FIXED, SATS:7, PDOP:2.222, HDOP:1.200, VDOP:1.870
--DT07-19-2022
--TM09:44:10
GPS,PN2405,LA41.103354316380,LN20.465642754120,EL1078.310000,--
--GS,PN2405,N 4559174.5169,E 482181.3950,EL1034.6513,--
--
GT,PN2405,SW2219,ST200655000,EW2219,ET200655000
--HSDV:0.017, VSDV:0.028, STATUS:FIXED, SATS:7, PDOP:2.222, HDOP:1.200, VDOP:1.870
--DT07-19-2022
--TM09:44:19
GPS,PN2406,LA41.103358800360,LN20.465647312200,EL1078.145000,--
--GS,PN2406,N 4559175.8974,E 482182.4607,EL1034.4862,--
--
GT,PN2406,SW2219,ST200663000,EW2219,ET200663000
--HSDV:0.017, VSDV:0.027, STATUS:FIXED, SATS:7, PDOP:2.470, HDOP:1.300, VDOP:2.100
--DT07-19-2022
--TM09:44:27
GPS,PN2407,LA41.103365825520,LN20.465653640340,EL1078.250000,--
--GS,PN2407,N 4559178.0606,E 482183.9409,EL1034.5910,--
--
GT,PN2407,SW2219,ST200671000,EW2219,ET200671000
--HSDV:0.018, VSDV:0.028, STATUS:FIXED, SATS:8, PDOP:2.368, HDOP:1.100, VDOP:2.097
--DT07-19-2022
--TM09:44:35
GPS,PN2408,LA41.103367168440,LN20.465655277980,EL1078.686000,--
--GS,PN2408,N 4559178.4738,E 482184.3236,EL1035.0269,--
--
GT,PN2408,SW2219,ST200677000,EW2219,ET200677000
--HSDV:0.018, VSDV:0.029, STATUS:FIXED, SATS:8, PDOP:1.664, HDOP:1.100, VDOP:1.248
--DT07-19-2022
--TM09:44:40
GPS,PN2409,LA41.103406613760,LN20.465612375700,EL1081.122000,--
--GS,PN2409,N 4559190.6658,E 482174.3558,EL1037.4630,--
--
GT,PN2409,SW2219,ST200696000,EW2219,ET200696000
--HSDV:0.018, VSDV:0.030, STATUS:FIXED, SATS:5, PDOP:4.291, HDOP:1.800, VDOP:3.895
--DT07-19-2022
--TM09:44:59
GPS,PN2410,LA41.103405433620,LN20.465609734680,EL1080.576000,--
--GS,PN2410,N 4559190.3033,E 482173.7394,EL1036.9171,--
--
GT,PN2410,SW2219,ST200701000,EW2219,ET200701000
--HSDV:0.018, VSDV:0.028, STATUS:FIXED, SATS:5, PDOP:2.892, HDOP:2.200, VDOP:1.877
--DT07-19-2022
--TM09:45:05
GPS,PN2411,LA41.103401715360,LN20.465600423760,EL1080.544000,--
--GS,PN2411,N 4559189.1619,E 482171.5666,EL1036.8852,--
--
GT,PN2411,SW2219,ST200708000,EW2219,ET200708000
--HSDV:0.018, VSDV:0.032, STATUS:FIXED, SATS:6, PDOP:2.939, HDOP:1.500, VDOP:2.527
--DT07-19-2022
--TM09:45:11
GPS,PN2412,LA41.103396956880,LN20.465590806660,EL1080.808000,--
--GS,PN2412,N 4559187.6998,E 482169.3216,EL1037.1494,--
--
GT,PN2412,SW2219,ST200714000,EW2219,ET200714000
--HSDV:0.018, VSDV:0.028, STATUS:FIXED, SATS:6, PDOP:2.468, HDOP:1.600, VDOP:1.879
--DT07-19-2022
--TM09:45:17
GPS,PN2413,LA41.103428705160,LN20.465557064400,EL1082.498000,--
--GS,PN2413,N 4559197.5122,E 482161.4826,EL1038.8395,--
--
GT,PN2413,SW2219,ST200729000,EW2219,ET200729000
--HSDV:0.018, VSDV:0.034, STATUS:FIXED, SATS:6, PDOP:4.342, HDOP:1.500, VDOP:4.075
--DT07-19-2022
--TM09:45:33
GPS,PN2414,LA41.103430576680,LN20.465557972380,EL1082.390000,--
--GS,PN2414,N 4559198.0890,E 482161.6956,EL1038.7315,--
--
GT,PN2414,SW2219,ST200736000,EW2219,ET200736000
--HSDV:0.018, VSDV:0.028, STATUS:FIXED, SATS:7, PDOP:2.450, HDOP:1.300, VDOP:2.077
--DT07-19-2022
--TM09:45:39
GPS,PN2415,LA41.103435588060,LN20.465565148200,EL1082.079000,--
--GS,PN2415,N 4559199.6305,E 482163.3718,EL1038.4203,--

ГЕО ПРЕМЕР ИНЖЕНЕРИНГ

ул. Димитар Влахов бр. 22/6 Охрид

046 280 111 070 264 819 070 391 013

e-mail: geo_premer_inzenering@yahoo.com

--
GT,PN2415,SW2219,ST200743000,EW2219,ET200743000
--HSDV:0.021, VSDV:0.029, STATUS:FIXED, SATS:7, PDOP:2.450, HDOP:1.300, VDOP:2.077
--DT07-19-2022
--TM09:45:47
GPS,PN2416,LA41.103443873880,LN20.465570510520,EL1082.690000,--
--GS,PN2416,N 4559202.1832,E 482164.6279,EL1039.0311,--
--
GT,PN2416,SW2219,ST200753000,EW2219,ET200753000
--HSDV:0.017, VSDV:0.027, STATUS:FIXED, SATS:8, PDOP:1.809, HDOP:1.100, VDOP:1.436
--DT07-19-2022
--TM09:45:57
GPS,PN2417,LA41.103444449280,LN20.465574265620,EL1083.179000,--
--GS,PN2417,N 4559202.3585,E 482165.5036,EL1039.5200,--
--
GT,PN2417,SW2219,ST200761000,EW2219,ET200761000
--HSDV:0.018, VSDV:0.027, STATUS:FIXED, SATS:8, PDOP:2.018, HDOP:1.100, VDOP:1.692
--DT07-19-2022
--TM09:46:05
GPS,PN2418,LA41.103462845880,LN20.465554288680,EL1084.175000,--
--GS,PN2418,N 4559208.0446,E 482160.8622,EL1040.5160,--
--
GT,PN2418,SW2219,ST200775000,EW2219,ET200775000
--HSDV:0.017, VSDV:0.027, STATUS:FIXED, SATS:7, PDOP:2.237, HDOP:1.200, VDOP:1.888
--DT07-19-2022
--TM09:46:19
GPS,PN2419,LA41.103461604780,LN20.465551426800,EL1083.701000,--
--GS,PN2419,N 4559207.6634,E 482160.1942,EL1040.0421,--
--
GT,PN2419,SW2219,ST200782000,EW2219,ET200782000
--HSDV:0.017, VSDV:0.027, STATUS:FIXED, SATS:7, PDOP:2.239, HDOP:1.200, VDOP:1.890
--DT07-19-2022
--TM09:46:25
GPS,PN2420,LA41.103459926040,LN20.465547864540,EL1083.348000,--
--GS,PN2420,N 4559207.1477,E 482159.3627,EL1039.6892,--
--
GT,PN2420,SW2219,ST200788000,EW2219,ET200788000
--HSDV:0.017, VSDV:0.027, STATUS:FIXED, SATS:7, PDOP:2.239, HDOP:1.200, VDOP:1.890
--DT07-19-2022
--TM09:46:31
GPS,PN2421,LA41.103458314200,LN20.465543004600,EL1083.369000,--
--GS,PN2421,N 4559206.6534,E 482158.2289,EL1039.7103,--
--
GT,PN2421,SW2219,ST200793000,EW2219,ET200793000
--HSDV:0.018, VSDV:0.028, STATUS:FIXED, SATS:7, PDOP:2.239, HDOP:1.200, VDOP:1.890
--DT07-19-2022
--TM09:46:37
GPS,PN2422,LA41.103454160040,LN20.465533075080,EL1083.835000,--
--GS,PN2422,N 4559205.3778,E 482155.9116,EL1040.1765,--
--
GT,PN2422,SW2219,ST200802000,EW2219,ET200802000
--HSDV:0.018, VSDV:0.029, STATUS:FIXED, SATS:6, PDOP:3.347, HDOP:1.500, VDOP:2.992
--DT07-19-2022
--TM09:46:45
GPS,PN2423,LA41.103482795160,LN20.465506148880,EL1085.291000,--
--GS,PN2423,N 4559214.2261,E 482149.6586,EL1041.6325,--
--
GT,PN2423,SW2219,ST200819000,EW2219,ET200819000
--HSDV:0.017, VSDV:0.028, STATUS:FIXED, SATS:7, PDOP:2.243, HDOP:1.200, VDOP:1.895
--DT07-19-2022
--TM09:47:02
GPS,PN2424,LA41.103485835900,LN20.465509056780,EL1085.110000,--
--GS,PN2424,N 4559215.1623,E 482150.3387,EL1041.4514,--
--
GT,PN2424,SW2219,ST200823000,EW2219,ET200823000
--HSDV:0.017, VSDV:0.028, STATUS:FIXED, SATS:7, PDOP:2.244, HDOP:1.200, VDOP:1.896
--DT07-19-2022
--TM09:47:07
GPS,PN2425,LA41.103490638780,LN20.465514432480,EL1085.043000,--
--GS,PN2425,N 4559216.6406,E 482151.5952,EL1041.3843,--
--
GT,PN2425,SW2219,ST200829000,EW2219,ET200829000
--HSDV:0.018, VSDV:0.028, STATUS:FIXED, SATS:7, PDOP:2.244, HDOP:1.200, VDOP:1.896
--DT07-19-2022
--TM09:47:13
GPS,PN2426,LA41.103495447300,LN20.465519234760,EL1085.475000,--
--GS,PN2426,N 4559218.1210,E 482152.7181,EL1041.8161,--
--
GT,PN2426,SW2219,ST200836000,EW2219,ET200836000
--HSDV:0.017, VSDV:0.028, STATUS:FIXED, SATS:7, PDOP:2.245, HDOP:1.200, VDOP:1.897
--DT07-19-2022
--TM09:47:19
GPS,PN2427,LA41.103499644240,LN20.465519623320,EL1086.393000,--
--GS,PN2427,N 4559219.4153,E 482152.8120,EL1042.7340,--
--
GT,PN2427,SW2219,ST200842000,EW2219,ET200842000
--HSDV:0.017, VSDV:0.028, STATUS:FIXED, SATS:7, PDOP:2.246, HDOP:1.200, VDOP:1.899
--DT07-19-2022
--TM09:47:25
GPS,PN2428,LA41.103521466000,LN20.465499488340,EL1087.737000,--
--GS,PN2428,N 4559226.1580,E 482148.1365,EL1044.0780,--
--
GT,PN2428,SW2219,ST200856000,EW2219,ET200856000
--HSDV:0.019, VSDV:0.030, STATUS:FIXED, SATS:5, PDOP:3.732, HDOP:2.200, VDOP:3.015
--DT07-19-2022
--TM09:47:39
GPS,PN2429,LA41.103521213460,LN20.465497174680,EL1086.873000,--
--GS,PN2429,N 4559226.0815,E 482147.5970,EL1043.2141,--
--
GT,PN2429,SW2219,ST200864000,EW2219,ET200864000
--HSDV:0.019, VSDV:0.029, STATUS:FIXED, SATS:7, PDOP:2.249, HDOP:1.200, VDOP:1.902
--DT07-19-2022
--TM09:47:47
GPS,PN2430,LA41.103518107080,LN20.465489771220,EL1086.623000,--
--GS,PN2430,N 4559225.1276,E 482145.8692,EL1042.9642,--
--
GT,PN2430,SW2219,ST200877000,EW2219,ET200877000
--HSDV:0.018, VSDV:0.028, STATUS:FIXED, SATS:7, PDOP:2.251, HDOP:1.200, VDOP:1.904
--DT07-19-2022
--TM09:48:01
GPS,PN2431,LA41.103512319900,LN20.465481373140,EL1086.786000,--
--GS,PN2431,N 4559223.3475,E 482143.9076,EL1043.1274,--
--
GT,PN2431,SW2219,ST200885000,EW2219,ET200885000
--HSDV:0.021, VSDV:0.029, STATUS:FIXED, SATS:6, PDOP:2.424, HDOP:1.500, VDOP:1.904
--DT07-19-2022
--TM09:48:09
GPS,PN2432,LA41.103549455940,LN20.465438335680,EL1088.743000,--
--GS,PN2432,N 4559234.8273,E 482133.9065,EL1045.0845,--
--
GT,PN2432,SW2219,ST200905000,EW2219,ET200905000
--HSDV:0.020, VSDV:0.040, STATUS:FIXED, SATS:5, PDOP:3.583, HDOP:1.900, VDOP:3.038
--DT07-19-2022
--TM09:48:29
GPS,PN2433,LA41.103552442620,LN20.465440791960,EL1088.875000,--
--GS,PN2433,N 4559235.7471,E 482134.4813,EL1045.2164,--
--
GT,PN2433,SW2219,ST200913000,EW2219,ET200913000
--HSDV:0.020, VSDV:0.040, STATUS:FIXED, SATS:5, PDOP:4.420, HDOP:1.900, VDOP:3.991
--DT07-19-2022
--TM09:48:36
GPS,PN2434,LA41.103556819680,LN20.465445418740,EL1088.756000,--
--GS,PN2434,N 4559237.0945,E 482135.5629,EL1045.0973,--
--
GT,PN2434,SW2219,ST200918000,EW2219,ET200918000
--HSDV:0.020, VSDV:0.039, STATUS:FIXED, SATS:6, PDOP:3.394, HDOP:1.500, VDOP:3.045
--DT07-19-2022
--TM09:48:41
GPS,PN2435,LA41.103562946160,LN20.465453199180,EL1089.056000,--
--GS,PN2435,N 4559238.9796,E 482137.3809,EL1045.3971,--
--
GT,PN2435,SW2219,ST200924000,EW2219,ET200924000
--HSDV:0.020, VSDV:0.039, STATUS:FIXED, SATS:7, PDOP:3.275, HDOP:1.200, VDOP:3.047
--DT07-19-2022
--TM09:48:47
GPS,PN2436,LA41.103564802800,LN20.465455641060,EL1089.902000,--
--GS,PN2436,N 4559239.5509,E 482137.9515,EL1046.2430,--
--
GT,PN2436,SW2219,ST200930000,EW2219,ET200930000
--HSDV:0.019, VSDV:0.030, STATUS:FIXED, SATS:7, PDOP:2.258, HDOP:1.200, VDOP:1.913
--DT07-19-2022
--TM09:48:53
GPS,PN2437,LA41.103582432180,LN20.465431869540,EL1091.019000,--
--GS,PN2437,N 4559245.0026,E 482132.4253,EL1047.3601,--
--
GT,PN2437,SW2219,ST200943000,EW2219,ET200943000
--HSDV:0.018, VSDV:0.030, STATUS:FIXED, SATS:7, PDOP:2.624, HDOP:1.200, VDOP:2.334
--DT07-19-2022

ГЕО ПРЕМЕР ИНЖЕНЕРИНГ

ул. Димитар Влахов бр. 22/6 Охрид

046 280 111 070 264 819 070 391 013

e-mail: geo_premer_inzenering@yahoo.com

--TM09:49:07
GPS,PN2438,LA41.103580424940,LN20.465428393440,EL1090.235000,--
--GS,PN2438,N 4559244.3855,E 482131.6136,EL1046.5762,--
--
GT,PN2438,SW2219,ST200952000,EW2219,ET200952000
--HSDV:0.018, VSDV:0.030, STATUS:FIXED, SATS:7, PDOP:2.262, HDOP:1.200, VDOP:1.917
--DT07-19-2022
--TM09:49:15
GPS,PN2439,LA41.103575797200,LN20.465421332940,EL1090.114000,--
--GS,PN2439,N 4559242.9622,E 482129.9645,EL1046.4554,--
--
GT,PN2439,SW2219,ST200959000,EW2219,ET200959000
--HSDV:0.017, VSDV:0.030, STATUS:FIXED, SATS:7, PDOP:2.263, HDOP:1.200, VDOP:1.919
--DT07-19-2022
--TM09:49:23
GPS,PN2440,LA41.103569310960,LN20.465412774420,EL1090.277000,--
--GS,PN2440,N 4559240.9666,E 482127.9649,EL1046.6186,--
--
GT,PN2440,SW2219,ST200969000,EW2219,ET200969000
--HSDV:0.019, VSDV:0.031, STATUS:FIXED, SATS:6, PDOP:2.672, HDOP:1.300, VDOP:2.335
--DT07-19-2022
--TM09:49:33
GPS,PN2441,LA41.103585819240,LN20.465388091440,EL1091.581000,--
--GS,PN2441,N 4559246.0730,E 482122.2254,EL1047.9227,--
--
GT,PN2441,SW2219,ST200984000,EW2219,ET200984000
--HSDV:0.021, VSDV:0.040, STATUS:FIXED, SATS:5, PDOP:4.440, HDOP:1.900, VDOP:4.013
--DT07-19-2022
--TM09:49:47
GPS,PN2442,LA41.103593316720,LN20.465393243100,EL1091.563000,--
--GS,PN2442,N 4559248.3826,E 482123.4318,EL1047.9045,--
--
GT,PN2442,SW2219,ST200991000,EW2219,ET200991000
--HSDV:0.021, VSDV:0.031, STATUS:FIXED, SATS:6, PDOP:4.284, HDOP:1.500, VDOP:4.013
--DT07-19-2022
--TM09:49:55
GPS,PN2443,LA41.103601079700,LN20.465399166660,EL1091.898000,--
--GS,PN2443,N 4559250.7736,E 482124.8184,EL1048.2393,--
--
GT,PN2443,SW2219,ST200999000,EW2219,ET200999000
--HSDV:0.017, VSDV:0.029, STATUS:FIXED, SATS:7, PDOP:2.269, HDOP:1.200, VDOP:1.926
--DT07-19-2022
--TM09:50:03
GPS,PN2444,LA41.103602090820,LN20.465400930780,EL1092.488000,--
--GS,PN2444,N 4559251.0845,E 482125.2303,EL1048.8293,--
--
GT,PN2444,SW2219,ST201005000,EW2219,ET201005000
--HSDV:0.017, VSDV:0.030, STATUS:FIXED, SATS:6, PDOP:2.324, HDOP:1.300, VDOP:1.926
--DT07-19-2022
--TM09:50:09
GPS,PN2445,LA41.103626992020,LN20.465369586780,EL1094.626000,--
--GS,PN2445,N 4559258.7837,E 482117.9450,EL1050.9673,--
--
GT,PN2445,SW2219,ST201027000,EW2219,ET201027000
--HSDV:0.018, VSDV:0.031, STATUS:FIXED, SATS:7, PDOP:2.273, HDOP:1.200, VDOP:1.930
--DT07-19-2022
--TM09:50:31
GPS,PN2446,LA41.103625858800,LN20.465366813460,EL1093.900000,--
--GS,PN2446,N 4559258.4357,E 482117.2978,EL1050.2414,--
--
GT,PN2446,SW2219,ST201034000,EW2219,ET201034000
--HSDV:0.018, VSDV:0.031, STATUS:FIXED, SATS:7, PDOP:2.274, HDOP:1.200, VDOP:1.932
--DT07-19-2022
--TM09:50:37
GPS,PN2447,LA41.103621802800,LN20.465359142640,EL1093.578000,--
--GS,PN2447,N 4559257.1891,E 482115.5069,EL1049.9196,--
--
GT,PN2447,SW2219,ST201048000,EW2219,ET201048000
--HSDV:0.018, VSDV:0.031, STATUS:FIXED, SATS:7, PDOP:2.276, HDOP:1.200, VDOP:1.934
--DT07-19-2022
--TM09:50:51
GPS,PN2448,LA41.103613824120,LN20.465347595940,EL1093.762000,--
--GS,PN2448,N 4559254.7349,E 482112.8098,EL1050.1039,--
--
GT,PN2448,SW2219,ST201056000,EW2219,ET201056000
--HSDV:0.018, VSDV:0.031, STATUS:FIXED, SATS:7, PDOP:2.277, HDOP:1.200, VDOP:1.935
--DT07-19-2022
--TM09:50:59
GPS,PN2449,LA41.103633971940,LN20.465328948240,EL1095.179000,--
--GS,PN2449,N 4559260.9604,E 482108.4797,EL1051.5209,--
--
GT,PN2449,SW2219,ST201069000,EW2219,ET201069000
--HSDV:0.021, VSDV:0.033, STATUS:FIXED, SATS:6, PDOP:3.453, HDOP:1.500, VDOP:3.110
--DT07-19-2022
--TM09:51:13
GPS,PN2450,LA41.103636838080,LN20.465332807560,EL1094.906000,--
--GS,PN2450,N 4559261.8422,E 482109.3813,EL1051.2478,--
--
GT,PN2450,SW2219,ST201076000,EW2219,ET201076000
--HSDV:0.023, VSDV:0.035, STATUS:FIXED, SATS:6, PDOP:3.453, HDOP:1.500, VDOP:3.110
--DT07-19-2022
--TM09:51:19
GPS,PN2451,LA41.103640737120,LN20.465340020820,EL1095.001000,--
--GS,PN2451,N 4559263.0406,E 482111.0654,EL1051.3426,--
--
GT,PN2451,SW2219,ST201142000,EW2219,ET201142000
--HSDV:0.009, VSDV:0.017, STATUS:FIXED, SATS:7, PDOP:2.291, HDOP:1.200, VDOP:1.951
--DT07-19-2022
--TM09:52:26
GPS,PN2452,LA41.103644591340,LN20.465347236420,EL1095.251000,--
--GS,PN2452,N 4559264.2252,E 482112.7500,EL1051.5924,--
--
GT,PN2452,SW2219,ST201151000,EW2219,ET201151000
--HSDV:0.013, VSDV:0.022, STATUS:FIXED, SATS:7, PDOP:2.292, HDOP:1.200, VDOP:1.953
--DT07-19-2022
--TM09:52:35
GPS,PN2453,LA41.103646418400,LN20.465351251620,EL1096.282000,--
--GS,PN2453,N 4559264.7865,E 482113.6872,EL1052.6233,--
--
GT,PN2453,SW2219,ST201165000,EW2219,ET201165000
--HSDV:0.011, VSDV:0.020, STATUS:FIXED, SATS:7, PDOP:2.295, HDOP:1.200, VDOP:1.956
--DT07-19-2022
--TM09:52:49
GPS,PN2454,LA41.103659189880,LN20.465340168660,EL1097.199000,--
--GS,PN2454,N 4559268.7324,E 482111.1143,EL1053.5403,--
--
GT,PN2454,SW2219,ST201180000,EW2219,ET201180000
--HSDV:0.014, VSDV:0.021, STATUS:FIXED, SATS:7, PDOP:2.296, HDOP:1.200, VDOP:1.957
--DT07-19-2022
--TM09:53:03
GPS,PN2455,LA41.103656253600,LN20.465338868580,EL1096.158000,--
--GS,PN2455,N 4559267.8274,E 482110.8089,EL1052.4994,--
--
GT,PN2455,SW2219,ST201196000,EW2219,ET201196000
--HSDV:0.013, VSDV:0.022, STATUS:FIXED, SATS:7, PDOP:2.299, HDOP:1.200, VDOP:1.961
--DT07-19-2022
--TM09:53:19
GPS,PN2456,LA41.103654457200,LN20.465330534220,EL1095.871000,--
--GS,PN2456,N 4559267.2782,E 482108.8652,EL1052.2125,--
--
GT,PN2456,SW2219,ST201202000,EW2219,ET201202000
--HSDV:0.013, VSDV:0.023, STATUS:FIXED, SATS:7, PDOP:2.300, HDOP:1.200, VDOP:1.962
--DT07-19-2022
--TM09:53:25
GPS,PN2457,LA41.103653152800,LN20.465322874560,EL1095.982000,--
--GS,PN2457,N 4559266.8803,E 482107.0791,EL1052.3237,--
--
GT,PN2457,SW2219,ST201208000,EW2219,ET201208000
--HSDV:0.013, VSDV:0.022, STATUS:FIXED, SATS:7, PDOP:2.302, HDOP:1.200, VDOP:1.964
--DT07-19-2022
--TM09:53:31
GPS,PN2458,LA41.103652926420,LN20.465315419380,EL1096.164000,--
--GS,PN2458,N 4559266.8149,E 482105.3415,EL1052.5058,--
--
GT,PN2458,SW2219,ST201214000,EW2219,ET201214000
--HSDV:0.013, VSDV:0.023, STATUS:FIXED, SATS:7, PDOP:2.340, HDOP:1.200, VDOP:2.009
--DT07-19-2022
--TM09:53:37
GPS,PN2459,LA41.103680949420,LN20.465297406360,EL1098.060000,--
--GS,PN2459,N 4559275.4692,E 482101.1655,EL1054.4016,--
--
GT,PN2459,SW2219,ST201228000,EW2219,ET201228000
--HSDV:0.019, VSDV:0.028, STATUS:FIXED, SATS:6, PDOP:3.557, HDOP:1.600, VDOP:3.177
--DT07-19-2022
--TM09:53:51
GPS,PN2460,LA41.103685117320,LN20.465303154000,EL1098.031000,--
--GS,PN2460,N 4559276.7514,E 482102.5082,EL1054.3725,--

ГЕО ПРЕМЕР ИНЖЕНЕРИНГ

ул. Димитар Влахов бр. 22/6 Охрид

046 280 111 070 264 819 070 391 013

e-mail: geo_premer_inzenering@yahoo.com

--
GT,PN2460,SW2219,ST201234000,EW2219,ET201234000
--HSDV:0.023, VSDV:0.030, STATUS:FIXED, SATS:6, PDOP:3.558, HDOP:1.600, VDOP:3.178
--DT07-19-2022
--TM09:53:57
GPS,PN2461,LA41.103687455760,LN20.465307241740,EL1098.139000,--
--GS,PN2461,N 4559277.4703,E 482103.4627,EL1054.4804,--
--
GT,PN2461,SW2219,ST201241000,EW2219,ET201241000
--HSDV:0.026, VSDV:0.032, STATUS:FIXED, SATS:6, PDOP:3.558, HDOP:1.600, VDOP:3.178
--DT07-19-2022
--TM09:54:05
GPS,PN2462,LA41.103691125240,LN20.465313838620,EL1098.305000,--
--GS,PN2462,N 4559278.5982,E 482105.0029,EL1054.6462,--
--
GT,PN2462,SW2219,ST201253000,EW2219,ET201253000
--HSDV:0.016, VSDV:0.026, STATUS:FIXED, SATS:7, PDOP:2.221, HDOP:1.200, VDOP:1.869
--DT07-19-2022
--TM09:54:17
GPS,PN2463,LA41.103693582240,LN20.465318170080,EL1099.042000,--
--GS,PN2463,N 4559279.3536,E 482106.0143,EL1055.3831,--
--
GT,PN2463,SW2219,ST201261000,EW2219,ET201261000
--HSDV:0.014, VSDV:0.026, STATUS:FIXED, SATS:7, PDOP:2.310, HDOP:1.200, VDOP:1.974
--DT07-19-2022
--TM09:54:24
GPS,PN2464,LA41.103718636080,LN20.465299608540,EL1100.363000,--
--GS,PN2464,N 4559287.0923,E 482101.7081,EL1056.7040,--
--
GT,PN2464,SW2219,ST201278000,EW2219,ET201278000
--HSDV:0.024, VSDV:0.034, STATUS:FIXED, SATS:5, PDOP:4.932, HDOP:2.000, VDOP:4.508
--DT07-19-2022
--TM09:54:41
GPS,PN2465,LA41.103719403960,LN20.465296314480,EL1099.723000,--
--GS,PN2465,N 4559287.3311,E 482100.9410,EL1056.0641,--
--
GT,PN2465,SW2219,ST201286000,EW2219,ET201286000
--HSDV:0.015, VSDV:0.027, STATUS:FIXED, SATS:7, PDOP:4.665, HDOP:1.200, VDOP:4.508
--DT07-19-2022
--TM09:54:49
GPS,PN2466,LA41.103717450840,LN20.465288793000,EL1099.477000,--
--GS,PN2466,N 4559286.7331,E 482099.1866,EL1055.8182,--
--
GT,PN2466,SW2219,ST201293000,EW2219,ET201293000
--HSDV:0.016, VSDV:0.027, STATUS:FIXED, SATS:7, PDOP:2.316, HDOP:1.200, VDOP:1.981
--DT07-19-2022
--TM09:54:57
GPS,PN2467,LA41.103714244740,LN20.465282149320,EL1099.514000,--
--GS,PN2467,N 4559285.7480,E 482097.6358,EL1055.8554,--
--
GT,PN2467,SW2219,ST201302000,EW2219,ET201302000
--HSDV:0.019, VSDV:0.028, STATUS:FIXED, SATS:7, PDOP:2.316, HDOP:1.200, VDOP:1.981
--DT07-19-2022
--TM09:55:05
GPS,PN2468,LA41.103713643480,LN20.465277839400,EL1099.603000,--
--GS,PN2468,N 4559285.5651,E 482096.6309,EL1055.9444,--
--
GT,PN2468,SW2219,ST201387000,EW2219,ET201387000
--HSDV:0.009, VSDV:0.017, STATUS:FIXED, SATS:7, PDOP:2.332, HDOP:1.200, VDOP:2.000
--DT07-19-2022
--TM09:56:31
GPS,PN2469,LA41.103739895160,LN20.465259217440,EL1101.044000,--
--GS,PN2469,N 4559293.6734,E 482092.3115,EL1057.3853,--
--
GT,PN2469,SW2219,ST201411000,EW2219,ET201411000
--HSDV:0.016, VSDV:0.031, STATUS:FIXED, SATS:7, PDOP:2.337, HDOP:1.200, VDOP:2.005
--DT07-19-2022
--TM09:56:55
GPS,PN2470,LA41.103742807500,LN20.465262378480,EL1100.852000,--
--GS,PN2470,N 4559294.5698,E 482093.0504,EL1057.1933,--
--
GT,PN2470,SW2219,ST201427000,EW2219,ET201427000
--HSDV:0.013, VSDV:0.026, STATUS:FIXED, SATS:7, PDOP:2.340, HDOP:1.200, VDOP:2.009
--DT07-19-2022
--TM09:57:11
GPS,PN2471,LA41.103746126580,LN20.465266335300,EL1100.811000,--
--GS,PN2471,N 4559295.5913,E 482093.9752,EL1057.1522,--
--
GT,PN2471,SW2219,ST201442000,EW2219,ET201442000
--HSDV:0.021, VSDV:0.041, STATUS:FIXED, SATS:7, PDOP:2.343, HDOP:1.200, VDOP:2.012
--DT07-19-2022
--TM09:57:25
GPS,PN2472,LA41.103750169740,LN20.465273331240,EL1101.023000,--
--GS,PN2472,N 4559296.8343,E 482095.6087,EL1057.3640,--
--
GT,PN2472,SW2219,ST201453000,EW2219,ET201453000
--HSDV:0.015, VSDV:0.029, STATUS:FIXED, SATS:7, PDOP:2.344, HDOP:1.200, VDOP:2.014
--DT07-19-2022
--TM09:57:37
GPS,PN2473,LA41.103748845840,LN20.465278678440,EL1101.489000,--
--GS,PN2473,N 4559296.4228,E 482096.8539,EL1057.8299,--
--
GT,PN2473,SW2219,ST201463000,EW2219,ET201463000
--HSDV:0.016, VSDV:0.029, STATUS:FIXED, SATS:7, PDOP:2.437, HDOP:1.200, VDOP:2.121
--DT07-19-2022
--TM09:57:47
GPS,PN2474,LA41.103770441640,LN20.465259967380,EL1102.279000,--
--GS,PN2474,N 4559303.0950,E 482092.5101,EL1058.6199,--
--
GT,PN2474,SW2219,ST201479000,EW2219,ET201479000
--HSDV:0.017, VSDV:0.036, STATUS:FIXED, SATS:6, PDOP:3.644, HDOP:1.600, VDOP:3.274
--DT07-19-2022
--TM09:58:03
GPS,PN2475,LA41.103770605440,LN20.465255759340,EL1101.714000,--
--GS,PN2475,N 4559303.1480,E 482091.5295,EL1058.0550,--
--
GT,PN2475,SW2219,ST201486000,EW2219,ET201486000
--HSDV:0.018, VSDV:0.050, STATUS:FIXED, SATS:6, PDOP:3.132, HDOP:1.600, VDOP:2.693
--DT07-19-2022
--TM09:58:09
GPS,PN2476,LA41.103768504240,LN20.465249955240,EL1101.470000,--
--GS,PN2476,N 4559302.5033,E 482090.1752,EL1057.8111,--
--
GT,PN2476,SW2219,ST201491000,EW2219,ET201491000
--HSDV:0.021, VSDV:0.033, STATUS:FIXED, SATS:6, PDOP:3.036, HDOP:1.400, VDOP:2.694
--DT07-19-2022
--TM09:58:15
GPS,PN2477,LA41.103765416760,LN20.465242770720,EL1101.827000,--
--GS,PN2477,N 4559301.5552,E 482088.4985,EL1058.1682,--
--
GT,PN2477,SW2219,ST201497000,EW2219,ET201497000
--HSDV:0.018, VSDV:0.032, STATUS:FIXED, SATS:6, PDOP:3.138, HDOP:1.600, VDOP:2.699
--DT07-19-2022
--TM09:58:21
GPS,PN2478,LA41.103768807780,LN20.465233646580,EL1102.152000,--
--GS,PN2478,N 4559302.6065,E 482086.3748,EL1058.4933,--
--
GT,PN2478,SW2219,ST201665000,EW2219,ET201665000
--HSDV:0.014, VSDV:0.028, STATUS:FIXED, SATS:7, PDOP:2.385, HDOP:1.200, VDOP:2.061
--DT07-19-2022
--TM10:01:09
GPS,PN2479,LA41.103796557120,LN20.465210463240,EL1102.522000,--
--GS,PN2479,N 4559311.1793,E 482080.9935,EL1058.8633,--
--
GT,PN2479,SW2219,ST201682000,EW2219,ET201682000
--HSDV:0.023, VSDV:0.056, STATUS:FIXED, SATS:7, PDOP:4.162, HDOP:1.200, VDOP:3.985
--DT07-19-2022
--TM10:01:25
GPS,PN2480,LA41.103800164800,LN20.465214419220,EL1102.679000,--
--GS,PN2480,N 4559312.2898,E 482081.9183,EL1059.0202,--
--
GT,PN2480,SW2219,ST201690000,EW2219,ET201690000
--HSDV:0.015, VSDV:0.029, STATUS:FIXED, SATS:7, PDOP:3.550, HDOP:1.200, VDOP:3.341
--DT07-19-2022
--TM10:01:33
GPS,PN2481,LA41.103803812920,LN20.465219979360,EL1102.610000,--
--GS,PN2481,N 4559313.4118,E 482083.2169,EL1058.9511,--
--
GT,PN2481,SW2219,ST201720000,EW2219,ET201720000
--HSDV:0.015, VSDV:0.028, STATUS:FIXED, SATS:7, PDOP:2.395, HDOP:1.200, VDOP:2.073
--DT07-19-2022
--TM10:02:03
GPS,PN2482,LA41.103807567420,LN20.465225418900,EL1102.629000,--
--GS,PN2482,N 4559314.5667,E 482084.4875,EL1058.9700,--
--
GT,PN2482,SW2219,ST201729000,EW2219,ET201729000
--HSDV:0.015, VSDV:0.029, STATUS:FIXED, SATS:7, PDOP:3.056, HDOP:1.200, VDOP:2.810
--DT07-19-2022

ГЕО ПРЕМЕР ИНЖЕНЕРИНГ

ул. Димитар Влахов бр. 22/6 Охрид

046 280 111 070 264 819 070 391 013

e-mail: geo_premer_inzenering@yahoo.com

--TM10:02:13
GPS,PN2483,LA41.103812134320,LN20.465231615700,EL1102.840000,--
--GS,PN2483,N 4559315.9717,E 482085.9352,EL1059.1808,--
--
GT,PN2483,SW2219,ST201736000,EW2219,ET201736000
--HSDV:0.016, VSDV:0.029, STATUS:FIXED, SATS:6, PDOP:2.622, HDOP:1.600, VDOP:2.077
--DT07-19-2022
--TM10:02:19
GPS,PN2484,LA41.103843155400,LN20.465202464640,EL1103.900000,--
--GS,PN2484,N 4559325.5572,E 482079.1657,EL1060.2408,--
--
GT,PN2484,SW2219,ST201753000,EW2219,ET201753000
--HSDV:0.016, VSDV:0.031, STATUS:FIXED, SATS:6, PDOP:3.677, HDOP:1.500, VDOP:3.357
--DT07-19-2022
--TM10:02:37
GPS,PN2485,LA41.103842294160,LN20.465198999040,EL1103.564000,--
--GS,PN2485,N 4559325.2936,E 482078.3574,EL1059.9049,--
--
GT,PN2485,SW2219,ST201760000,EW2219,ET201760000
--HSDV:0.016, VSDV:0.030, STATUS:FIXED, SATS:7, PDOP:2.404, HDOP:1.200, VDOP:2.083
--DT07-19-2022
--TM10:02:43
GPS,PN2486,LA41.103840342240,LN20.465192581740,EL1103.550000,--
--GS,PN2486,N 4559324.6953,E 482076.8604,EL1059.8910,--
--
GT,PN2486,SW2219,ST201766000,EW2219,ET201766000
--HSDV:0.016, VSDV:0.030, STATUS:FIXED, SATS:7, PDOP:2.625, HDOP:1.200, VDOP:2.335
--DT07-19-2022
--TM10:02:49
GPS,PN2487,LA41.103838159380,LN20.465182973160,EL1103.649000,--
--GS,PN2487,N 4559324.0277,E 482074.6194,EL1059.9902,--
--
GT,PN2487,SW2219,ST201772000,EW2219,ET201772000
--HSDV:0.018, VSDV:0.034, STATUS:FIXED, SATS:7, PDOP:2.407, HDOP:1.200, VDOP:2.086
--DT07-19-2022
--TM10:02:55
GPS,PN2488,LA41.103836735580,LN20.465177671380,EL1103.918000,--
--GS,PN2488,N 4559323.5916,E 482073.3827,EL1060.2593,--
--
GT,PN2488,SW2219,ST201779000,EW2219,ET201779000
--HSDV:0.019, VSDV:0.034, STATUS:FIXED, SATS:5, PDOP:3.334, HDOP:2.600, VDOP:2.087
--DT07-19-2022
--TM10:03:03
GPS,PN2489,LA41.103856339620,LN20.465164511700,EL1104.597000,--
--GS,PN2489,N 4559329.6462,E 482070.3312,EL1060.9382,--
--
GT,PN2489,SW2219,ST201791000,EW2219,ET201791000
--HSDV:0.019, VSDV:0.043, STATUS:FIXED, SATS:5, PDOP:3.916, HDOP:2.000, VDOP:3.367
--DT07-19-2022
--TM10:03:15
GPS,PN2490,LA41.103858834300,LN20.465167708680,EL1104.377000,--
--GS,PN2490,N 4559330.4138,E 482071.0782,EL1060.7181,--
--
GT,PN2490,SW2219,ST201797000,EW2219,ET201797000
--HSDV:0.018, VSDV:0.042, STATUS:FIXED, SATS:6, PDOP:3.773, HDOP:1.700, VDOP:3.368
--DT07-19-2022
--TM10:03:21
GPS,PN2491,LA41.103861670440,LN20.465173769280,EL1104.293000,--
--GS,PN2491,N 4559331.2850,E 482072.4928,EL1060.6340,--
--
GT,PN2491,SW2219,ST201840000,EW2219,ET201840000
--HSDV:0.018, VSDV:0.041, STATUS:FIXED, SATS:6, PDOP:3.782, HDOP:1.700, VDOP:3.378
--DT07-19-2022
--TM10:04:03
GPS,PN2492,LA41.103871140720,LN20.465178482880,EL1104.674000,--
--GS,PN2492,N 4559334.2034,E 482073.5986,EL1061.0148,--
--
GT,PN2492,SW2219,ST201846000,EW2219,ET201846000
--HSDV:0.018, VSDV:0.041, STATUS:FIXED, SATS:6, PDOP:3.783, HDOP:1.700, VDOP:3.379
--DT07-19-2022
--TM10:04:09
GPS,PN2493,LA41.103873837660,LN20.465181778140,EL1105.362000,--
--GS,PN2493,N 4559335.0333,E 482074.3687,EL1061.7027,--
--
GT,PN2493,SW2219,ST201851000,EW2219,ET201851000
--HSDV:0.021, VSDV:0.048, STATUS:FIXED, SATS:6, PDOP:3.783, HDOP:1.700, VDOP:3.380
--DT07-19-2022
--TM10:04:14
GPS,PN2494,LA41.103901461540,LN20.465168976660,EL1106.333000,--
--GS,PN2494,N 4559343.5614,E 482071.4069,EL1062.6735,--
--
GT,PN2494,SW2219,ST201872000,EW2219,ET201872000
--HSDV:0.018, VSDV:0.042, STATUS:FIXED, SATS:6, PDOP:3.787, HDOP:1.700, VDOP:3.384
--DT07-19-2022
--TM10:04:35
GPS,PN2495,LA41.103901515480,LN20.465165150100,EL1105.727000,--
--GS,PN2495,N 4559343.5803,E 482070.5152,EL1062.0676,--
--
GT,PN2495,SW2219,ST201882000,EW2219,ET201882000
--HSDV:0.018, VSDV:0.042, STATUS:FIXED, SATS:6, PDOP:3.789, HDOP:1.700, VDOP:3.386
--DT07-19-2022
--TM10:04:45
GPS,PN2496,LA41.103900859920,LN20.465157395100,EL1105.560000,--
--GS,PN2496,N 4559343.3826,E 482068.7073,EL1061.9007,--
--
GT,PN2496,SW2219,ST201896000,EW2219,ET201896000
--HSDV:0.018, VSDV:0.042, STATUS:FIXED, SATS:6, PDOP:3.791, HDOP:1.700, VDOP:3.389
--DT07-19-2022
--TM10:04:59
GPS,PN2497,LA41.103899835420,LN20.465149464120,EL1105.678000,--
--GS,PN2497,N 4559343.0713,E 482066.8583,EL1062.0188,--
--
GT,PN2497,SW2219,ST201909000,EW2219,ET201909000
--HSDV:0.018, VSDV:0.042, STATUS:FIXED, SATS:6, PDOP:3.793, HDOP:1.700, VDOP:3.391
--DT07-19-2022
--TM10:05:13
GPS,PN2498,LA41.103898357740,LN20.465142493560,EL1106.196000,--
--GS,PN2498,N 4559342.6196,E 482065.2327,EL1062.5369,--
--
GT,PN2498,SW2219,ST201918000,EW2219,ET201918000
--HSDV:0.019, VSDV:0.043, STATUS:FIXED, SATS:6, PDOP:3.794, HDOP:1.700, VDOP:3.392
--DT07-19-2022
--TM10:05:21
GPS,PN2499,LA41.103929453820,LN20.465136386340,EL1106.937000,--
--GS,PN2499,N 4559352.2148,E 482063.8336,EL1063.2776,--
--
GT,PN2499,SW2219,ST201940000,EW2219,ET201940000
--HSDV:0.018, VSDV:0.046, STATUS:FIXED, SATS:6, PDOP:3.798, HDOP:1.700, VDOP:3.396
--DT07-19-2022
--TM10:05:43
GPS,PN2500,LA41.103931220340,LN20.465141662980,EL1106.589000,--
--GS,PN2500,N 4559352.7565,E 482065.0647,EL1062.9295,--
--
GT,PN2500,SW2219,ST201985000,EW2219,ET201985000
--HSDV:0.018, VSDV:0.044, STATUS:FIXED, SATS:6, PDOP:3.804, HDOP:1.700, VDOP:3.403
--DT07-19-2022
--TM10:06:28
GPS,PN2501,LA41.103933148380,LN20.465148130080,EL1106.658000,--
--GS,PN2501,N 4559353.3475,E 482066.5733,EL1062.9984,--
--
GT,PN2501,SW2219,ST201990000,EW2219,ET201990000
--HSDV:0.018, VSDV:0.044, STATUS:FIXED, SATS:6, PDOP:3.804, HDOP:1.700, VDOP:3.403
--DT07-19-2022
--TM10:06:33
GPS,PN2502,LA41.103934840020,LN20.465155510980,EL1106.813000,--
--GS,PN2502,N 4559353.8649,E 482068.2948,EL1063.1533,--
--
GT,PN2502,SW2219,ST201995000,EW2219,ET201995000
--HSDV:0.018, VSDV:0.044, STATUS:FIXED, SATS:6, PDOP:3.805, HDOP:1.700, VDOP:3.404
--DT07-19-2022
--TM10:06:39
GPS,PN2503,LA41.103937974420,LN20.465165641500,EL1107.087000,--
--GS,PN2503,N 4559354.8258,E 482070.6581,EL1063.4271,--
--
GT,PN2503,SW2219,ST202002000,EW2219,ET202002000
--HSDV:0.018, VSDV:0.044, STATUS:FIXED, SATS:6, PDOP:3.806, HDOP:1.700, VDOP:3.405
--DT07-19-2022
--TM10:06:45
GPS,PN2504,LA41.103946755900,LN20.465152508400,EL1107.158000,--
--GS,PN2504,N 4559357.5421,E 482067.6043,EL1063.4982,--
--
GT,PN2504,SW2219,ST202180000,EW2219,ET202180000
--HSDV:0.019, VSDV:0.039, STATUS:FIXED, SATS:6, PDOP:3.818, HDOP:1.700, VDOP:3.419
--DT07-19-2022
--TM10:09:43
GPS,PN2505,LA41.103945756660,LN20.465144350020,EL1107.031000,--
--GS,PN2505,N 4559357.2387,E 482065.7022,EL1063.3713,--

ГЕО ПРЕМЕР ИНЖЕНЕРИНГ

ул. Димитар Влахов бр. 22/6 Охрид

046 280 111 070 264 819 070 391 013

e-mail: geo_premer_inzenering@yahoo.com

--
GT,PN2505,SW2219,ST202185000,EW2219,ET202185000
--HSDV:0.016, VSDV:0.038, STATUS:FIXED, SATS:6, PDOP:3.818, HDOP:1.700, VDOP:3.419
--DT07-19-2022
--TM10:09:49
GPS,PN2506,LA41.103943968060,LN20.465138532000,EL1106.998000,--
--GS,PN2506,N 4559356.6904,E 482064.3450,EL1063.3384,--
--
GT,PN2506,SW2219,ST202190000,EW2219,ET202190000
--HSDV:0.018, VSDV:0.039, STATUS:FIXED, SATS:6, PDOP:3.818, HDOP:1.700, VDOP:3.419
--DT07-19-2022
--TM10:09:53
GPS,PN2507,LA41.103942335580,LN20.465134455300,EL1106.994000,--
--GS,PN2507,N 4559356.1893,E 482063.3936,EL1063.3345,--
--
GT,PN2507,SW2219,ST202196000,EW2219,ET202196000
--HSDV:0.016, VSDV:0.038, STATUS:FIXED, SATS:6, PDOP:3.818, HDOP:1.700, VDOP:3.419
--DT07-19-2022
--TM10:09:59
GPS,PN2508,LA41.103982898580,LN20.465118395280,EL1107.867000,--
--GS,PN2508,N 4559368.7103,E 482059.6825,EL1064.2072,--
--
GT,PN2508,SW2219,ST202224000,EW2219,ET202224000
--HSDV:0.016, VSDV:0.038, STATUS:FIXED, SATS:6, PDOP:3.819, HDOP:1.700, VDOP:3.420
--DT07-19-2022
--TM10:10:27
GPS,PN2509,LA41.103984485100,LN20.465122198860,EL1107.676000,--
--GS,PN2509,N 4559369.1975,E 482060.5701,EL1064.0161,--
--
GT,PN2509,SW2219,ST202229000,EW2219,ET202229000
--HSDV:0.017, VSDV:0.041, STATUS:FIXED, SATS:5, PDOP:3.912, HDOP:1.900, VDOP:3.420
--DT07-19-2022
--TM10:10:33
GPS,PN2510,LA41.103985264200,LN20.465126135580,EL1107.920000,--
--GS,PN2510,N 4559369.4355,E 482061.4882,EL1064.2600,--
--
GT,PN2510,SW2219,ST202234000,EW2219,ET202234000
--HSDV:0.016, VSDV:0.040, STATUS:FIXED, SATS:6, PDOP:3.819, HDOP:1.700, VDOP:3.420
--DT07-19-2022
--TM10:10:37
GPS,PN2511,LA41.103986342100,LN20.465130657960,EL1107.910000,--
--GS,PN2511,N 4559369.7653,E 482062.5430,EL1064.2500,--
--
GT,PN2511,SW2219,ST202239000,EW2219,ET202239000
--HSDV:0.016, VSDV:0.040, STATUS:FIXED, SATS:6, PDOP:3.818, HDOP:1.700, VDOP:3.419
--DT07-19-2022
--TM10:10:43
GPS,PN2512,LA41.103987896820,LN20.465139786960,EL1107.994000,--
--GS,PN2512,N 4559370.2395,E 482064.6716,EL1064.3338,--
--
GT,PN2512,SW2219,ST202246000,EW2219,ET202246000
--HSDV:0.016, VSDV:0.040, STATUS:FIXED, SATS:6, PDOP:3.818, HDOP:1.700, VDOP:3.419
--DT07-19-2022
--TM10:10:49
GPS,PN2513,LA41.103989438640,LN20.465145853920,EL1108.271000,--
--GS,PN2513,N 4559370.7115,E 482066.0867,EL1064.6107,--
--
GT,PN2513,SW2219,ST202251000,EW2219,ET202251000
--HSDV:0.016, VSDV:0.040, STATUS:FIXED, SATS:6, PDOP:3.818, HDOP:1.700, VDOP:3.419
--DT07-19-2022
--TM10:10:55
GPS,PN2514,LA41.104027077480,LN20.465129624520,EL1109.023000,--
--GS,PN2514,N 4559382.3307,E 482062.3339,EL1065.3624,--
--
GT,PN2514,SW2219,ST202269000,EW2219,ET202269000
--HSDV:0.016, VSDV:0.037, STATUS:FIXED, SATS:7, PDOP:3.812, HDOP:1.600, VDOP:3.460
--DT07-19-2022
--TM10:11:13
GPS,PN2515,LA41.104026281160,LN20.465124500760,EL1108.815000,--
--GS,PN2515,N 4559382.0881,E 482061.1392,EL1065.1545,--
--
GT,PN2515,SW2219,ST202275000,EW2219,ET202275000
--HSDV:0.016, VSDV:0.036, STATUS:FIXED, SATS:7, PDOP:2.961, HDOP:1.600, VDOP:2.491
--DT07-19-2022
--TM10:11:19
GPS,PN2516,LA41.104024591560,LN20.465116457640,EL1108.817000,--
--GS,PN2516,N 4559381.5716,E 482059.2634,EL1065.1567,--
--
GT,PN2516,SW2219,ST202282000,EW2219,ET202282000
--HSDV:0.016, VSDV:0.037, STATUS:FIXED, SATS:7, PDOP:2.961, HDOP:1.600, VDOP:2.492
--DT07-19-2022
--TM10:11:25
GPS,PN2517,LA41.104023113520,LN20.465109858360,EL1108.791000,--
--GS,PN2517,N 4559381.1196,E 482057.7243,EL1065.1308,--
--
GT,PN2517,SW2219,ST202288000,EW2219,ET202288000
--HSDV:0.016, VSDV:0.037, STATUS:FIXED, SATS:7, PDOP:2.963, HDOP:1.600, VDOP:2.494
--DT07-19-2022
--TM10:11:31
GPS,PN2518,LA41.104022504580,LN20.465107208940,EL1108.606000,--
--GS,PN2518,N 4559380.9333,E 482057.1064,EL1064.9458,--
--
GT,PN2518,SW2219,ST202294000,EW2219,ET202294000
--HSDV:0.017, VSDV:0.037, STATUS:FIXED, SATS:7, PDOP:2.964, HDOP:1.600, VDOP:2.495
--DT07-19-2022
--TM10:11:37
GPS,PN2519,LA41.104022381460,LN20.465102539140,EL1109.169000,--
--GS,PN2519,N 4559380.8981,E 482056.0181,EL1065.5089,--
--
GT,PN2519,SW2219,ST202299000,EW2219,ET202299000
--HSDV:0.016, VSDV:0.038, STATUS:FIXED, SATS:7, PDOP:2.965, HDOP:1.600, VDOP:2.496
--DT07-19-2022
--TM10:11:43
GPS,PN2520,LA41.104095061380,LN20.465092309080,EL1110.222000,--
--GS,PN2520,N 4559403.3222,E 482053.6906,EL1066.5611,--
--
GT,PN2520,SW2219,ST202364000,EW2219,ET202364000
--HSDV:0.018, VSDV:0.039, STATUS:FIXED, SATS:7, PDOP:2.975, HDOP:1.600, VDOP:2.508
--DT07-19-2022
--TM10:12:47
GPS,PN2521,LA41.104095852840,LN20.465098096680,EL1110.167000,--
--GS,PN2521,N 4559403.5629,E 482055.0400,EL1066.5060,--
--
GT,PN2521,SW2219,ST202369000,EW2219,ET202369000
--HSDV:0.017, VSDV:0.038, STATUS:FIXED, SATS:7, PDOP:2.976, HDOP:1.600, VDOP:2.509
--DT07-19-2022
--TM10:12:53
GPS,PN2522,LA41.104096991580,LN20.465105134020,EL1110.206000,--
--GS,PN2522,N 4559403.9100,E 482056.6809,EL1066.5449,--
--
GT,PN2522,SW2219,ST202375000,EW2219,ET202375000
--HSDV:0.018, VSDV:0.039, STATUS:FIXED, SATS:6, PDOP:3.031, HDOP:1.700, VDOP:2.509
--DT07-19-2022
--TM10:12:59
GPS,PN2523,LA41.103993444600,LN20.465095774620,EL1108.417000,--
--GS,PN2523,N 4559371.9766,E 482054.4191,EL1064.7574,--
--
GT,PN2523,SW2219,ST202749000,EW2219,ET202749000
--HSDV:0.015, VSDV:0.034, STATUS:FIXED, SATS:8, PDOP:3.944, HDOP:1.200, VDOP:3.757
--DT07-19-2022
--TM10:19:13
GPS,PN2524,LA41.103986244000,LN20.465041050600,EL1108.509000,--
--GS,PN2524,N 4559369.7877,E 482041.6602,EL1064.8503,--
--
GT,PN2524,SW2219,ST202790000,EW2219,ET202790000
--HSDV:0.013, VSDV:0.027, STATUS:FIXED, SATS:11, PDOP:1.914, HDOP:1.000, VDOP:1.632
--DT07-19-2022
--TM10:19:53
GPS,PN2525,LA41.103930837780,LN20.465058592200,EL1106.919000,--
--GS,PN2525,N 4559352.6874,E 482045.7050,EL1063.2608,--
--
GT,PN2525,SW2219,ST202813000,EW2219,ET202813000
--HSDV:0.013, VSDV:0.030, STATUS:FIXED, SATS:6, PDOP:4.098, HDOP:1.400, VDOP:3.851
--DT07-19-2022
--TM10:20:16
GPS,PN2526,LA41.103936819060,LN20.465104207800,EL1106.992000,--
--GS,PN2526,N 4559354.5055,E 482056.3403,EL1063.3330,--
--
GT,PN2526,SW2219,ST202827000,EW2219,ET202827000
--HSDV:0.018, VSDV:0.034, STATUS:FIXED, SATS:7, PDOP:6.930, HDOP:1.700, VDOP:6.718
--DT07-19-2022
--TM10:20:30
GPS,PN2527,LA41.103933735420,LN20.465123019780,EL1106.697000,--
--GS,PN2527,N 4559353.5433,E 482060.7219,EL1063.0378,--
--
GT,PN2527,SW2219,ST202865000,EW2219,ET202865000
--HSDV:0.016, VSDV:0.032, STATUS:FIXED, SATS:10, PDOP:1.981, HDOP:1.100, VDOP:1.647
--DT07-19-2022

ГЕО ПРЕМЕР ИНЖЕНЕРИНГ

ул. Димитар Влахов бр. 22/6 Охрид

046 280 111 070 264 819 070 391 013

e-mail: geo_premer_inzenering@yahoo.com

--TM10:21:09
--DT07-19-2022
--TM11:01:49
--User Defined: MKD_Ohrid
--Equipment: S9 III GNSS SN:STNS92172029
--Antenna Type: [HX-GS425A NONE],RA0.0930m,SHMP0.0620m,L10.0850m,L2 0.0890m,--L1/L2 Integrated Antenna
--Localization File: None
--Geoid Separation File: None
--GPS Scale: 1.00000000
--Scale Point not used
--RTK Method: RTCM V3.0, Device: Internal GSM, Network: NTRIP iMAX-Auto
--Entered HR: 1.8000, Vertical LS,HR1.8850
GPS,PN2528,LA41.103901219920,LN20.465094756660,EL1105.645000,--
--GS,PN2528,N 4559343.5305,E 482054.1099,EL1061.9867,--
--
GT,PN2528,SW2219,ST205307000,EW2219,ET205307000
--HSDV:0.015, VSDV:0.040, STATUS:FIXED, SATS:5, PDOP:7.380, HDOP:2.100, VDOP:7.075
--DT07-19-2022
--TM11:01:52
--Entered HR: 2.2000, Vertical LS,HR2.2850
GPS,PN2529,LA41.103856436040,LN20.465098624800,EL1104.123000,--
--GS,PN2529,N 4559329.7146,E 482054.9764,EL1060.0653,--
--
GT,PN2529,SW2219,ST205498000,EW2219,ET205498000
--HSDV:0.016, VSDV:0.038, STATUS:FIXED, SATS:9, PDOP:2.455, HDOP:1.000, VDOP:2.242
--DT07-19-2022
--TM11:05:01
GPS,PN2530,LA41.103838274280,LN20.465134849680,EL1103.553000,--
--GS,PN2530,N 4559324.0913,E 482063.4044,EL1059.4950,--
--
GT,PN2530,SW2219,ST205539000,EW2219,ET205539000
--HSDV:0.016, VSDV:0.039, STATUS:FIXED, SATS:9, PDOP:2.449, HDOP:1.000, VDOP:2.236
--DT07-19-2022
--TM11:05:43
GPS,PN2531,LA41.103781608240,LN20.465108861340,EL1099.533000,--
--GS,PN2531,N 4559306.6279,E 482057.3035,EL1055.4763,--
--
GT,PN2531,SW2219,ST205685000,EW2219,ET205685000
--HSDV:0.016, VSDV:0.039, STATUS:FIXED, SATS:9, PDOP:2.426, HDOP:1.000, VDOP:2.210
--DT07-19-2022
--TM11:08:09
GPS,PN2532,LA41.103765563280,LN20.465120838180,EL1098.626000,--
--GS,PN2532,N 4559301.6718,E 482060.0822,EL1054.5693,--
--
GT,PN2532,SW2219,ST205723000,EW2219,ET205723000
--HSDV:0.015, VSDV:0.033, STATUS:FIXED, SATS:10, PDOP:2.245, HDOP:0.900, VDOP:2.057
--DT07-19-2022
--TM11:08:47
GPS,PN2533,LA41.103731163300,LN20.465161103880,EL1096.618000,--
--GS,PN2533,N 4559291.0374,E 482069.4392,EL1052.5612,--
--
GT,PN2533,SW2219,ST205767000,EW2219,ET205767000
--HSDV:0.010, VSDV:0.026, STATUS:FIXED, SATS:10, PDOP:2.234, HDOP:0.900, VDOP:2.045
--DT07-19-2022
--TM11:09:31
GPS,PN2534,LA41.103739428300,LN20.465174378340,EL1097.450000,--
--GS,PN2534,N 4559293.5790,E 482072.5392,EL1053.3929,--
--
GT,PN2534,SW2219,ST205787000,EW2219,ET205787000
--HSDV:0.011, VSDV:0.027, STATUS:FIXED, SATS:10, PDOP:3.051, HDOP:0.900, VDOP:2.915
--DT07-19-2022
--TM11:09:50
GPS,PN2535,LA41.103727585860,LN20.465186772540,EL1096.276000,--
--GS,PN2535,N 4559289.9189,E 482075.4184,EL1052.2189,--
--
GT,PN2535,SW2219,ST205808000,EW2219,ET205808000
--HSDV:0.018, VSDV:0.032, STATUS:FIXED, SATS:9, PDOP:2.639, HDOP:1.000, VDOP:2.442
--DT07-19-2022
--TM11:10:11
GPS,PN2536,LA41.103713420880,LN20.465194146900,EL1096.351000,--
--GS,PN2536,N 4559285.5454,E 482077.1260,EL1052.2939,--
--
GT,PN2536,SW2219,ST205823000,EW2219,ET205823000
--HSDV:0.011, VSDV:0.023, STATUS:FIXED, SATS:11, PDOP:2.135, HDOP:0.900, VDOP:1.936
--DT07-19-2022
--TM11:10:27
GPS,PN2537,LA41.103693179460,LN20.465206780440,EL1095.234000,--
--GS,PN2537,N 4559279.2945,E 482080.0544,EL1051.1770,--
--
GT,PN2537,SW2219,ST205850000,EW2219,ET205850000
--HSDV:0.011, VSDV:0.023, STATUS:FIXED, SATS:11, PDOP:2.048, HDOP:0.900, VDOP:1.840
--DT07-19-2022
--TM11:10:53
GPS,PN2538,LA41.103666085920,LN20.465223345000,EL1092.712000,--
--GS,PN2538,N 4559270.9277,E 482083.8936,EL1048.6552,--
--
GT,PN2538,SW2219,ST205915000,EW2219,ET205915000
--HSDV:0.011, VSDV:0.024, STATUS:FIXED, SATS:10, PDOP:2.191, HDOP:0.900, VDOP:1.998
--DT07-19-2022
--TM11:11:58
GPS,PN2539,LA41.103641265420,LN20.465249206320,EL1090.719000,--
--GS,PN2539,N 4559263.2566,E 482089.9012,EL1046.6622,--
--
GT,PN2539,SW2219,ST206043000,EW2219,ET206043000
--HSDV:0.014, VSDV:0.029, STATUS:FIXED, SATS:8, PDOP:2.717, HDOP:1.300, VDOP:2.386
--DT07-19-2022
--TM11:14:06
GPS,PN2540,LA41.103605852760,LN20.465270272440,EL1088.241000,--
--GS,PN2540,N 4559252.3212,E 482094.7830,EL1044.1845,--
--
GT,PN2540,SW2219,ST206107000,EW2219,ET206107000
--HSDV:0.017, VSDV:0.026, STATUS:FIXED, SATS:11, PDOP:2.010, HDOP:0.900, VDOP:1.797
--DT07-19-2022
--TM11:15:11
GPS,PN2541,LA41.103571329840,LN20.465283840060,EL1085.151000,--
--GS,PN2541,N 4559241.6646,E 482097.9179,EL1041.0949,--
--
GT,PN2541,SW2219,ST206175000,EW2219,ET206175000
--HSDV:0.017, VSDV:0.032, STATUS:FIXED, SATS:11, PDOP:2.159, HDOP:0.900, VDOP:1.962
--DT07-19-2022
--TM11:16:19
GPS,PN2542,LA41.103549453000,LN20.465334004920,EL1085.021000,--
--GS,PN2542,N 4559234.8873,E 482109.5919,EL1040.9644,--
--
GT,PN2542,SW2219,ST206227000,EW2219,ET206227000
--HSDV:0.034, VSDV:0.063, STATUS:FIXED, SATS:6, PDOP:4.838, HDOP:1.800, VDOP:4.491
--DT07-19-2022
--TM11:17:12
GPS,PN2543,LA41.103521076060,LN20.465378619480,EL1083.481000,--
--GS,PN2543,N 4559226.1083,E 482119.9672,EL1039.4241,--
--
GT,PN2543,SW2219,ST206319000,EW2219,ET206319000
--HSDV:0.038, VSDV:0.051, STATUS:FIXED, SATS:10, PDOP:2.049, HDOP:0.900, VDOP:1.841
--DT07-19-2022
--TM11:18:44
GPS,PN2544,LA41.103517149840,LN20.465422683780,EL1084.394000,--
--GS,PN2544,N 4559224.8715,E 482130.2335,EL1040.3364,--
--
GT,PN2544,SW2219,ST206369000,EW2219,ET206369000
--HSDV:0.023, VSDV:0.045, STATUS:FIXED, SATS:9, PDOP:4.650, HDOP:1.200, VDOP:4.492
--DT07-19-2022
--TM11:19:32
GPS,PN2545,LA41.103488114820,LN20.465449457100,EL1081.754000,--
--GS,PN2545,N 4559215.8999,E 482136.4504,EL1037.6965,--
--
GT,PN2545,SW2219,ST206571000,EW2219,ET206571000
--HSDV:0.016, VSDV:0.027, STATUS:FIXED, SATS:9, PDOP:2.163, HDOP:1.000, VDOP:1.918
--DT07-19-2022
--TM11:22:55
GPS,PN2546,LA41.103434516640,LN20.465474675460,EL1078.646000,--
--GS,PN2546,N 4559199.3528,E 482142.2859,EL1034.5889,--
--
GT,PN2546,SW2219,ST206687000,EW2219,ET206687000
--HSDV:0.084, VSDV:0.120, STATUS:FIXED, SATS:7, PDOP:3.199, HDOP:1.500, VDOP:2.826
--DT07-19-2022
--TM11:24:52
GPS,PN2547,LA41.103388592520,LN20.465491583760,EL1075.215000,--
--GS,PN2547,N 4559185.1775,E 482146.1906,EL1031.1584,--
--
GT,PN2547,SW2219,ST206733000,EW2219,ET206733000
--HSDV:0.052, VSDV:0.095, STATUS:FIXED, SATS:8, PDOP:2.434, HDOP:1.100, VDOP:2.171
--DT07-19-2022
--TM11:25:39
GPS,PN2548,LA41.103322686420,LN20.465557972140,EL1073.126000,--
--GS,PN2548,N 4559164.8100,E 482161.6115,EL1029.0693,--
--
GT,PN2548,SW2219,ST206800000,EW2219,ET206800000
--HSDV:0.028, VSDV:0.038, STATUS:FIXED, SATS:8, PDOP:2.659, HDOP:1.500, VDOP:2.196
--DT07-19-2022

ГЕО ПРЕМЕР ИНЖЕНЕРИНГ

ул. Димитар Влахов бр. 22/6 Охрид

046 280 111 070 264 819 070 391 013

e-mail: geo_premer_inzenering@yahoo.com

--TM11:26:43
GPS,PN2549,LA41.103271146960,LN20.4656237
50020,EL1070.891000,--
--GS,PN2549,N 4559148.8743,E
482176.9012,EL1026.8340,--
--
GT,PN2549,SW2219,ST207005000,EW2219,ET20
7005000
--HSDV:0.011, VSDV:0.016, STATUS:FIXED,
SATS:12, PDOP:1.934, HDOP:0.800, VDOP:1.761
--DT07-19-2022
--TM11:30:10
GPS,PN2550,LA41.103217917060,LN20.4656605
92960,EL1067.458000,--
--GS,PN2550,N 4559132.4339,E
482185.4463,EL1023.4012,--
--
GT,PN2550,SW2219,ST207104000,EW2219,ET20
7104000
--HSDV:0.064, VSDV:0.075, STATUS:FIXED,
SATS:6, PDOP:2.712, HDOP:1.600, VDOP:2.190
--DT07-19-2022
--TM11:31:50
GPS,PN2551,LA41.103237386040,LN20.4657032
67780,EL1069.283000,--
--GS,PN2551,N 4559138.4143,E
482195.4070,EL1025.2253,--
--
GT,PN2551,SW2219,ST207154000,EW2219,ET20
7154000
--HSDV:0.022, VSDV:0.035, STATUS:FIXED,
SATS:10, PDOP:1.918, HDOP:1.000, VDOP:1.637
--DT07-19-2022
--TM11:32:37
GPS,PN2552,LA41.103275774160,LN20.4657197
94300,EL1071.588000,--
--GS,PN2552,N 4559150.2455,E
482199.2883,EL1027.5294,--
--
GT,PN2552,SW2219,ST207181000,EW2219,ET20
7181000
--HSDV:0.023, VSDV:0.039, STATUS:FIXED,
SATS:6, PDOP:2.649, HDOP:1.700, VDOP:2.032
--DT07-19-2022
--TM11:33:05
GPS,PN2553,LA41.103285349620,LN20.4657287
45160,EL1072.324000,--
--GS,PN2553,N 4559153.1938,E
482201.3818,EL1028.2651,--
--
GT,PN2553,SW2219,ST207192000,EW2219,ET20
7192000
--HSDV:0.023, VSDV:0.036, STATUS:FIXED,
SATS:7, PDOP:3.941, HDOP:1.600, VDOP:3.602
--DT07-19-2022
--TM11:33:15
GPS,PN2554,LA41.103259154100,LN20.4657614
04540,EL1071.265000,--
--GS,PN2554,N 4559145.0948,E
482208.9729,EL1027.2060,--
--
GT,PN2554,SW2219,ST207206000,EW2219,ET20
7206000
--HSDV:0.028, VSDV:0.037, STATUS:FIXED,
SATS:8, PDOP:2.519, HDOP:1.500, VDOP:2.024
--DT07-19-2022
--TM11:33:29
GPS,PN2555,LA41.103237126180,LN20.4657468
34620,EL1069.561000,--
--GS,PN2555,N 4559138.3088,E
482205.5602,EL1025.5026,--
--
GT,PN2555,SW2219,ST207218000,EW2219,ET20
7218000
--HSDV:0.022, VSDV:0.031, STATUS:FIXED,
SATS:10, PDOP:1.864, HDOP:0.900, VDOP:1.632
--DT07-19-2022
--TM11:33:41
GPS,PN2556,LA41.103217029540,LN20.4657197
93640,EL1067.931000,--
--GS,PN2556,N 4559132.1257,E
482199.2426,EL1023.8733,--
--
GT,PN2556,SW2219,ST207242000,EW2219,ET20
7242000
--HSDV:0.016, VSDV:0.024, STATUS:FIXED,
SATS:11, PDOP:1.857, HDOP:0.900, VDOP:1.624
--DT07-19-2022
--TM11:34:05
GPS,PN2557,LA41.103185683500,LN20.4657219
59640,EL1068.827000,--
--GS,PN2557,N 4559122.4558,E
482199.7232,EL1024.7696,--
--
GT,PN2557,SW2219,ST207264000,EW2219,ET20
7264000
--HSDV:0.032, VSDV:0.089, STATUS:FIXED,
SATS:11, PDOP:1.694, HDOP:0.900, VDOP:1.435
--DT07-19-2022
--TM11:34:30
GPS,PN2558,LA41.103191751300,LN20.4656882
97900,EL1064.412000,--
--GS,PN2558,N 4559124.3469,E
482191.8826,EL1020.3553,--
--
GT,PN2558,SW2219,ST207299000,EW2219,ET20
7299000
--HSDV:0.018, VSDV:0.029, STATUS:FIXED,
SATS:9, PDOP:2.185, HDOP:1.000, VDOP:1.943
--DT07-19-2022
--TM11:35:03
GPS,PN2559,LA41.103176338860,LN20.4657065
20980,EL1067.588000,--
--GS,PN2559,N 4559119.5824,E
482196.1179,EL1023.5310,--
--
GT,PN2559,SW2219,ST207332000,EW2219,ET20
7332000
--HSDV:0.030, VSDV:0.066, STATUS:FIXED,
SATS:8, PDOP:2.669, HDOP:1.400, VDOP:2.272
--DT07-19-2022
--TM11:35:37
GPS,PN2560,LA41.103179349240,LN20.4657375
28860,EL1069.162000,--
--GS,PN2560,N 4559120.4930,E
482203.3469,EL1025.1044,--
--
GT,PN2560,SW2219,ST207401000,EW2219,ET20
7401000
--HSDV:0.023, VSDV:0.030, STATUS:FIXED,
SATS:9, PDOP:2.171, HDOP:1.000, VDOP:1.927
--DT07-19-2022
--TM11:36:45
GPS,PN2561,LA41.103168109320,LN20.4657724
34340,EL1069.492000,--
--GS,PN2561,N 4559117.0057,E
482211.4731,EL1025.4340,--
--
GT,PN2561,SW2219,ST207437000,EW2219,ET20
7437000
--HSDV:0.011, VSDV:0.024, STATUS:FIXED,
SATS:11, PDOP:1.631, HDOP:0.800, VDOP:1.421
--DT07-19-2022
--TM11:37:21
GPS,PN2562,LA41.103201341160,LN20.4657707
88780,EL1070.910000,--
--GS,PN2562,N 4559127.2570,E
482211.1153,EL1026.8516,--
--
GT,PN2562,SW2219,ST207457000,EW2219,ET20
7457000
--HSDV:0.040, VSDV:0.045, STATUS:FIXED,
SATS:9, PDOP:2.340, HDOP:1.200, VDOP:2.009
--DT07-19-2022
--TM11:37:43
GPS,PN2563,LA41.103134185800,LN20.4657995
49120,EL1067.984000,--
--GS,PN2563,N 4559106.5262,E
482217.7661,EL1023.9261,--
--
GT,PN2563,SW2219,ST207497000,EW2219,ET20
7497000
--HSDV:0.016, VSDV:0.024, STATUS:FIXED,
SATS:11, PDOP:1.751, HDOP:0.800, VDOP:1.558
--DT07-19-2022
--TM11:38:21
GPS,PN2564,LA41.103093186540,LN20.4658006
80780,EL1066.493000,--
--GS,PN2564,N 4559093.8793,E
482217.9981,EL1022.4357,--
--
GT,PN2564,SW2219,ST207533000,EW2219,ET20
7533000
--HSDV:0.082, VSDV:0.071, STATUS:FIXED,
SATS:6, PDOP:6.375, HDOP:3.700, VDOP:5.191
--DT07-19-2022
--TM11:38:59
GPS,PN2565,LA41.103035559000,LN20.4658025
28720,EL1065.387000,--
--GS,PN2565,N 4559076.1031,E
482218.3843,EL1021.3304,--
--
GT,PN2565,SW2219,ST207562000,EW2219,ET20
7562000
--HSDV:0.012, VSDV:0.017, STATUS:FIXED,
SATS:11, PDOP:1.627, HDOP:0.800, VDOP:1.417
--DT07-19-2022
--TM11:39:25
GPS,PN2566,LA41.103007280100,LN20.4657932
43360,EL1064.058000,--
--GS,PN2566,N 4559067.3859,E
482216.1984,EL1020.0019,--
--
GT,PN2566,SW2219,ST207578000,EW2219,ET20
7578000
--HSDV:0.013, VSDV:0.018, STATUS:FIXED,
SATS:9, PDOP:1.907, HDOP:1.200, VDOP:1.482
--DT07-19-2022
--TM11:39:41
GPS,PN2567,LA41.102968197000,LN20.4658048
12200,EL1063.039000,--
--GS,PN2567,N 4559055.3240,E
482218.8644,EL1018.9833,--
--
GT,PN2567,SW2219,ST207593000,EW2219,ET20
7593000
--HSDV:0.016, VSDV:0.021, STATUS:FIXED,
SATS:10, PDOP:1.879, HDOP:0.900, VDOP:1.649
--DT07-19-2022
--TM11:39:57
GPS,PN2568,LA41.102936239740,LN20.4658345
91820,EL1061.704000,--
--GS,PN2568,N 4559045.4494,E
482225.7800,EL1017.6483,--
--
GT,PN2568,SW2219,ST207616000,EW2219,ET20
7616000
--HSDV:0.014, VSDV:0.021, STATUS:FIXED,
SATS:10, PDOP:1.772, HDOP:0.900, VDOP:1.527
--DT07-19-2022
--TM11:40:19
GPS,PN2569,LA41.102906455140,LN20.4658714
37700,EL1060.337000,--
--GS,PN2569,N 4559036.2409,E
482234.3441,EL1016.2812,--
--
GT,PN2569,SW2219,ST207634000,EW2219,ET20
7634000
--HSDV:0.016, VSDV:0.024, STATUS:FIXED,
SATS:9, PDOP:6.313, HDOP:1.000, VDOP:6.233
--DT07-19-2022
--TM11:40:37
--DT07-19-2022
--TM11:49:56
--User Defined: MKD_Ohrid
--Equipment: S9 III GNSS SN:STNS92172029
--Antenna Type: [HX-GS425A
NONE],RA0.0930m,SHMP0.0620m,L10.0850m,L2
0.0890m,--L1/L2 Integrated Antenna
--Localization File: None
--Geoid Separation File: None
--GPS Scale: 1.00000000
--Scale Point not used
--RTK Method: RTCM V3.0, Device: Internal GSM,
Network: NTRIP iMAX-Auto
--Entered HR: 2.2000, Vertical
LS,HR2.2850

ГЕО ПРЕМЕР ИНЖЕНЕРИНГ

ул. Димитар Влахов бр. 22/6 Охрид

046 280 111 070 264 819 070 391 013

e-mail: geo_premer_inzenering@yahoo.com

GPS,PN2570,LA41.102862666720,LN20.465912024460,EL1059.058000,--
--GS,PN2570,N 4559022.7108,E 482243.7694,EL1015.0021,--
--
GT,PN2570,SW2219,ST208193000,EW2219,ET208193000
--HSDV:0.011, VSDV:0.014, STATUS:FIXED, SATS:12, PDOP:1.515, HDOP:0.800, VDOP:1.287
--DT07-19-2022
--TM11:49:59
GPS,PN2571,LA41.102840677320,LN20.465948978460,EL1056.356000,--
--GS,PN2571,N 4559015.9066,E 482252.3647,EL1012.3000,--
--
GT,PN2571,SW2219,ST208211000,EW2219,ET208211000
--HSDV:0.013, VSDV:0.020, STATUS:FIXED, SATS:9, PDOP:1.872, HDOP:1.000, VDOP:1.583
--DT07-19-2022
--TM11:50:15
GPS,PN2572,LA41.102825893980,LN20.465988397560,EL1054.405000,--
--GS,PN2572,N 4559011.3237,E 482261.5401,EL1010.3486,--
--
GT,PN2572,SW2219,ST208231000,EW2219,ET208231000
--HSDV:0.014, VSDV:0.020, STATUS:FIXED, SATS:10, PDOP:1.819, HDOP:1.000, VDOP:1.520
--DT07-19-2022
--TM11:50:35
GPS,PN2573,LA41.102855617140,LN20.465961050880,EL1055.378000,--
--GS,PN2573,N 4559020.5077,E 482255.1897,EL1011.3216,--
--
GT,PN2573,SW2219,ST208252000,EW2219,ET208252000
--HSDV:0.013, VSDV:0.017, STATUS:FIXED, SATS:12, PDOP:2.004, HDOP:0.800, VDOP:1.837
--DT07-19-2022
--TM11:50:56
GPS,PN2574,LA41.102892316560,LN20.465929588140,EL1057.004000,--
--GS,PN2574,N 4559031.8459,E 482247.8854,EL1012.9476,--
--
GT,PN2574,SW2219,ST208278000,EW2219,ET208278000
--HSDV:0.025, VSDV:0.030, STATUS:FIXED, SATS:7, PDOP:2.994, HDOP:2.300, VDOP:1.917
--DT07-19-2022
--TM11:51:21
GPS,PN2575,LA41.102908974420,LN20.465904000780,EL1058.193000,--
--GS,PN2575,N 4559036.9989,E 482241.9350,EL1014.1367,--
--
GT,PN2575,SW2219,ST208300000,EW2219,ET208300000
--HSDV:0.009, VSDV:0.013, STATUS:FIXED, SATS:10, PDOP:3.507, HDOP:1.000, VDOP:3.361
--DT07-19-2022
--TM11:51:44
GPS,PN2576,LA41.102921884260,LN20.465876575260,EL1058.927000,--
--GS,PN2576,N 4559040.9969,E 482235.5533,EL1014.8710,--
--
GT,PN2576,SW2219,ST208324000,EW2219,ET208324000
--HSDV:0.023, VSDV:0.027, STATUS:FIXED, SATS:9, PDOP:2.345, HDOP:1.700, VDOP:1.615
--DT07-19-2022
--TM11:52:08
GPS,PN2577,LA41.102945233320,LN20.465849044920,EL1060.034000,--
--GS,PN2577,N 4559048.2150,E 482229.1552,EL1015.9780,--
--
GT,PN2577,SW2219,ST208342000,EW2219,ET208342000
--HSDV:0.020, VSDV:0.028, STATUS:FIXED, SATS:8, PDOP:2.230, HDOP:1.200, VDOP:1.880
--DT07-19-2022
--TM11:52:26
GPS,PN2578,LA41.103005912160,LN20.465809832100,EL1062.661000,--
--GS,PN2578,N 4559066.9542,E 482220.0633,EL1018.6048,--
--
GT,PN2578,SW2219,ST208375000,EW2219,ET208375000
--HSDV:0.019, VSDV:0.026, STATUS:FIXED, SATS:10, PDOP:1.820, HDOP:1.000, VDOP:1.521
--DT07-19-2022
--TM11:52:59
GPS,PN2579,LA41.103041815500,LN20.465820786480,EL1064.147000,--
--GS,PN2579,N 4559078.0222,E 482222.6441,EL1020.0901,--
--
GT,PN2579,SW2219,ST208401000,EW2219,ET208401000
--HSDV:0.018, VSDV:0.024, STATUS:FIXED, SATS:12, PDOP:2.384, HDOP:0.800, VDOP:2.246
--DT07-19-2022
--TM11:53:25
GPS,PN2580,LA41.103074422320,LN20.465825327700,EL1065.326000,--
--GS,PN2580,N 4559088.0771,E 482223.7276,EL1021.2686,--
--
GT,PN2580,SW2219,ST208420000,EW2219,ET208420000
--HSDV:0.020, VSDV:0.025, STATUS:FIXED, SATS:9, PDOP:2.134, HDOP:1.400, VDOP:1.610
--DT07-19-2022
--TM11:53:44
GPS,PN2581,LA41.103102771420,LN20.465821781160,EL1066.173000,--
--GS,PN2581,N 4559096.8235,E 482222.9230,EL1022.1152,--
--
GT,PN2581,SW2219,ST208441000,EW2219,ET208441000
--HSDV:0.025, VSDV:0.029, STATUS:FIXED, SATS:10, PDOP:2.694, HDOP:0.900, VDOP:2.539
--DT07-19-2022
--TM11:54:06
GPS,PN2582,LA41.103064760160,LN20.465855568420,EL1065.887000,--
--GS,PN2582,N 4559085.0793,E 482230.7680,EL1021.8292,--
--
GT,PN2582,SW2219,ST208480000,EW2219,ET208480000
--HSDV:0.010, VSDV:0.013, STATUS:FIXED, SATS:13, PDOP:1.387, HDOP:0.700, VDOP:1.197
--DT07-19-2022
--TM11:54:44
GPS,PN2583,LA41.103055624920,LN20.465839129620,EL1065.828000,--
--GS,PN2583,N 4559082.2711,E 482226.9298,EL1021.7706,--
--
GT,PN2583,SW2219,ST208488000,EW2219,ET208488000
--HSDV:0.015, VSDV:0.020, STATUS:FIXED, SATS:10, PDOP:1.769, HDOP:1.000, VDOP:1.459
--DT07-19-2022
--TM11:54:52
GPS,PN2584,LA41.103037803900,LN20.465864438220,EL1065.335000,--
--GS,PN2584,N 4559076.7595,E 482232.8144,EL1021.2774,--
--
GT,PN2584,SW2219,ST208509000,EW2219,ET208509000
--HSDV:0.009, VSDV:0.011, STATUS:FIXED, SATS:12, PDOP:1.639, HDOP:0.800, VDOP:1.431
--DT07-19-2022
--TM11:55:14
GPS,PN2585,LA41.103030803040,LN20.465836294860,EL1065.264000,--
--GS,PN2585,N 4559074.6164,E 482226.2500,EL1021.2069,--
--
GT,PN2585,SW2219,ST208520000,EW2219,ET208520000
--HSDV:0.015, VSDV:0.019, STATUS:FIXED, SATS:7, PDOP:2.341, HDOP:1.400, VDOP:1.876
--DT07-19-2022
--TM11:55:24
GPS,PN2586,LA41.103001147320,LN20.465834507400,EL1064.161000,--
--GS,PN2586,N 4559065.4702,E 482225.8105,EL1020.1044,--
--
GT,PN2586,SW2219,ST208533000,EW2219,ET208533000
--HSDV:0.017, VSDV:0.027, STATUS:FIXED, SATS:7, PDOP:3.169, HDOP:1.600, VDOP:2.735
--DT07-19-2022
--TM11:55:38
GPS,PN2587,LA41.103016906920,LN20.465879369580,EL1064.296000,--
--GS,PN2587,N 4559070.3051,E 482236.2780,EL1020.2385,--
--
GT,PN2587,SW2219,ST208549000,EW2219,ET208549000
--HSDV:0.020, VSDV:0.026, STATUS:FIXED, SATS:7, PDOP:4.260, HDOP:1.700, VDOP:3.906
--DT07-19-2022
--TM11:55:54
GPS,PN2588,LA41.102991201540,LN20.465904240480,EL1062.795000,--
--GS,PN2588,N 4559062.3618,E 482242.0545,EL1018.7375,--
--
GT,PN2588,SW2219,ST208567000,EW2219,ET208567000
--HSDV:0.017, VSDV:0.023, STATUS:FIXED, SATS:11, PDOP:2.109, HDOP:0.800, VDOP:1.951
--DT07-19-2022
--TM11:56:12
GPS,PN2589,LA41.102966406720,LN20.465869259460,EL1062.539000,--
--GS,PN2589,N 4559054.7342,E 482233.8828,EL1018.4823,--
--
GT,PN2589,SW2219,ST208592000,EW2219,ET208592000
--HSDV:0.029, VSDV:0.056, STATUS:FIXED, SATS:13, PDOP:1.585, HDOP:0.700, VDOP:1.422
--DT07-19-2022
--TM11:56:36
GPS,PN2590,LA41.102950544520,LN20.465919877860,EL1061.703000,--
--GS,PN2590,N 4559049.8121,E 482245.6675,EL1017.6458,--
--
GT,PN2590,SW2219,ST208612000,EW2219,ET208612000
--HSDV:0.021, VSDV:0.026, STATUS:FIXED, SATS:8, PDOP:2.444, HDOP:1.100, VDOP:2.182
--DT07-19-2022
--TM11:56:56
GPS,PN2591,LA41.102931342180,LN20.465902834200,EL1060.205000,--
--GS,PN2591,N 4559043.8990,E 482241.6805,EL1016.1484,--
--
GT,PN2591,SW2219,ST208637000,EW2219,ET208637000
--HSDV:0.016, VSDV:0.021, STATUS:FIXED, SATS:13, PDOP:1.381, HDOP:0.700, VDOP:1.191
--DT07-19-2022
--TM11:57:21
GPS,PN2592,LA41.102935188780,LN20.465955831360,EL1059.948000,--
--GS,PN2592,N 4559045.0546,E 482254.0348,EL1015.8905,--

ГЕО ПРЕМЕР ИНЖЕНЕРИНГ

ул. Димитар Влахов бр. 22/6 Охрид

046 280 111 070 264 819 070 391 013

e-mail: geo_premer_inzenering@yahoo.com

--
GT,PN2592,SW2219,ST208655000,EW2219,ET208655000
--HSDV:0.016, VSDV:0.020, STATUS:FIXED, SATS:12, PDOP:1.476, HDOP:0.800, VDOP:1.240
--DT07-19-2022
--TM11:57:40
GPS,PN2593,LA41.102929571520,LN20.465950961280,EL1060.313000,--
--GS,PN2593,N 4559043.3249,E 482252.8955,EL1016.2556,--
--
GT,PN2593,SW2219,ST208666000,EW2219,ET208666000
--HSDV:0.014, VSDV:0.019, STATUS:FIXED, SATS:13, PDOP:1.360, HDOP:0.700, VDOP:1.166
--DT07-19-2022
--TM11:57:50
GPS,PN2594,LA41.102910215160,LN20.465936316720,EL1059.758000,--
--GS,PN2594,N 4559037.3629,E 482249.4675,EL1015.7011,--
--
GT,PN2594,SW2219,ST208676000,EW2219,ET208676000
--HSDV:0.014, VSDV:0.019, STATUS:FIXED, SATS:13, PDOP:1.381, HDOP:0.700, VDOP:1.190
--DT07-19-2022
--TM11:58:00
GPS,PN2595,LA41.102895208200,LN20.465946423900,EL1058.892000,--
--GS,PN2595,N 4559032.7281,E 482251.8115,EL1014.8352,--
--
GT,PN2595,SW2219,ST208685000,EW2219,ET208685000
--HSDV:0.014, VSDV:0.018, STATUS:FIXED, SATS:12, PDOP:1.561, HDOP:0.800, VDOP:1.340
--DT07-19-2022
--TM11:58:10
GPS,PN2596,LA41.102919947040,LN20.465976159780,EL1059.056000,--
--GS,PN2596,N 4559040.3415,E 482258.7607,EL1014.9984,--
--
GT,PN2596,SW2219,ST208735000,EW2219,ET208735000
--HSDV:0.014, VSDV:0.018, STATUS:FIXED, SATS:12, PDOP:1.589, HDOP:0.800, VDOP:1.373
--DT07-19-2022
--TM11:59:00
GPS,PN2597,LA41.102909990520,LN20.470000005340,EL1058.780000,--
--GS,PN2597,N 4559037.2566,E 482264.3104,EL1014.7222,--
--
GT,PN2597,SW2219,ST208758000,EW2219,ET208758000
--HSDV:0.008, VSDV:0.011, STATUS:FIXED, SATS:13, PDOP:1.541, HDOP:0.700, VDOP:1.373
--DT07-19-2022
--TM11:59:22
GPS,PN2598,LA41.102899145820,LN20.465983910520,EL1058.352000,--
--GS,PN2598,N 4559033.9209,E 482260.5510,EL1014.2946,--
--
GT,PN2598,SW2219,ST208779000,EW2219,ET208779000
--HSDV:0.011, VSDV:0.015, STATUS:FIXED, SATS:13, PDOP:1.420, HDOP:0.700, VDOP:1.235
--DT07-19-2022
--TM11:59:44
GPS,PN2599,LA41.102914118700,LN20.470021127800,EL1057.919000,--
--GS,PN2599,N 4559038.5176,E 482269.2362,EL1013.8609,--
--
GT,PN2599,SW2219,ST208820000,EW2219,ET208820000
--HSDV:0.011, VSDV:0.013, STATUS:FIXED, SATS:13, PDOP:1.373, HDOP:0.700, VDOP:1.181
--DT07-19-2022
--TM12:00:24
GPS,PN2600,LA41.102858930760,LN20.465976160560,EL1056.702000,--
--GS,PN2600,N 4559021.5210,E 482258.7138,EL1012.6453,--
--
GT,PN2600,SW2219,ST208905000,EW2219,ET208905000
--HSDV:0.008, VSDV:0.011, STATUS:FIXED, SATS:13, PDOP:1.368, HDOP:0.700, VDOP:1.175
--DT07-19-2022
--TM12:01:50
GPS,PN2601,LA41.102815900620,LN20.470020788800,EL1053.678000,--
--GS,PN2601,N 4559008.2224,E 482269.0814,EL1009.6213,--
--
GT,PN2601,SW2219,ST208931000,EW2219,ET208931000
--HSDV:0.013, VSDV:0.017, STATUS:FIXED, SATS:5, PDOP:3.249, HDOP:1.900, VDOP:2.635
--DT07-19-2022
--TM12:02:16
GPS,PN2602,LA41.102797692840,LN20.470057274620,EL1052.354000,--
--GS,PN2602,N 4559002.5850,E 482277.5707,EL1008.2970,--
--
GT,PN2602,SW2219,ST208948000,EW2219,ET208948000
--HSDV:0.012, VSDV:0.015, STATUS:FIXED, SATS:10, PDOP:2.376, HDOP:1.100, VDOP:2.106
--DT07-19-2022
--TM12:02:32
GPS,PN2603,LA41.102758000620,LN20.470055734000,EL1050.874000,--
--GS,PN2603,N 4558990.3429,E 482277.1810,EL1006.8176,--
--
GT,PN2603,SW2219,ST208989000,EW2219,ET208989000
--HSDV:0.011, VSDV:0.015, STATUS:FIXED, SATS:8, PDOP:1.814, HDOP:1.200, VDOP:1.361
--DT07-19-2022
--TM12:03:14
GPS,PN2604,LA41.102738946720,LN20.470095263380,EL1049.509000,--
--GS,PN2604,N 4558984.4427,E 482286.3789,EL1005.4523,--
--
GT,PN2604,SW2219,ST209007000,EW2219,ET209007000
--HSDV:0.011, VSDV:0.015, STATUS:FIXED, SATS:10, PDOP:1.752, HDOP:1.000, VDOP:1.438
--DT07-19-2022
--TM12:03:32
GPS,PN2605,LA41.102734914180,LN20.470123055440,EL1048.714000,--
--GS,PN2605,N 4558983.1827,E 482292.8530,EL1004.6570,--
--
GT,PN2605,SW2219,ST209024000,EW2219,ET209024000
--HSDV:0.011, VSDV:0.015, STATUS:FIXED, SATS:12, PDOP:1.863, HDOP:0.800, VDOP:1.683
--DT07-19-2022
--TM12:03:48
GPS,PN2606,LA41.102744904900,LN20.470152501280,EL1049.723000,--
--GS,PN2606,N 4558986.2473,E 482299.7233,EL1005.6653,--
--
GT,PN2606,SW2219,ST209043000,EW2219,ET209043000
--HSDV:0.013, VSDV:0.017, STATUS:FIXED, SATS:11, PDOP:1.575, HDOP:0.800, VDOP:1.357
--DT07-19-2022
--TM12:04:08
GPS,PN2607,LA41.102717946240,LN20.470171566220,EL1049.578000,--
--GS,PN2607,N 4558977.9209,E 482304.1459,EL1005.5204,--
--
GT,PN2607,SW2219,ST209072000,EW2219,ET209072000
--HSDV:0.013, VSDV:0.016, STATUS:FIXED, SATS:12, PDOP:1.574, HDOP:0.800, VDOP:1.355
--DT07-19-2022
--TM12:04:36
GPS,PN2608,LA41.102738511960,LN20.470200737260,EL1048.364000,--
--GS,PN2608,N 4558984.2474,E 482310.9601,EL1004.3057,--
--
GT,PN2608,SW2219,ST209093000,EW2219,ET209093000
--HSDV:0.018, VSDV:0.023, STATUS:FIXED, SATS:11, PDOP:2.658, HDOP:0.900, VDOP:2.501
--DT07-19-2022
--TM12:04:58
GPS,PN2609,LA41.102704826640,LN20.470193027440,EL1048.497000,--
--GS,PN2609,N 4558973.8617,E 482309.1375,EL1004.4393,--
--
GT,PN2609,SW2219,ST209193000,EW2219,ET209193000
--HSDV:0.008, VSDV:0.011, STATUS:FIXED, SATS:12, PDOP:1.564, HDOP:0.800, VDOP:1.344
--DT07-19-2022
--TM12:06:39
GPS,PN2610,LA41.102677466640,LN20.470205090140,EL1045.107000,--
--GS,PN2610,N 4558965.4154,E 482311.9276,EL1001.0496,--
--
GT,PN2610,SW2219,ST209214000,EW2219,ET209214000
--HSDV:0.011, VSDV:0.015, STATUS:FIXED, SATS:11, PDOP:2.611, HDOP:1.000, VDOP:2.412
--DT07-19-2022
--TM12:06:58
GPS,PN2611,LA41.102682871260,LN20.470224496540,EL1046.399000,--
--GS,PN2611,N 4558967.0713,E 482316.4547,EL1002.3411,--
--
GT,PN2611,SW2219,ST209230000,EW2219,ET209230000
--HSDV:0.011, VSDV:0.015, STATUS:FIXED, SATS:12, PDOP:1.561, HDOP:0.800, VDOP:1.340
--DT07-19-2022
--TM12:07:13
GPS,PN2612,LA41.102663519220,LN20.470244516320,EL1044.175000,--
--GS,PN2612,N 4558961.0905,E 482321.1055,EL1000.1172,--
--
GT,PN2612,SW2219,ST209247000,EW2219,ET209247000
--HSDV:0.013, VSDV:0.016, STATUS:FIXED, SATS:12, PDOP:1.647, HDOP:0.800, VDOP:1.440
--DT07-19-2022
--TM12:07:30
GPS,PN2613,LA41.102653037280,LN20.470253825260,EL1042.927000,--
--GS,PN2613,N 4558957.8519,E 482323.2669,EL998.8692,--
--
GT,PN2613,SW2219,ST209257000,EW2219,ET209257000
--HSDV:0.011, VSDV:0.016, STATUS:FIXED, SATS:11, PDOP:1.647, HDOP:0.800, VDOP:1.440
--DT07-19-2022
--TM12:07:42
GPS,PN2614,LA41.102629321560,LN20.470266003700,EL1042.910000,--
--GS,PN2614,N 4558950.5298,E 482326.0870,EL998.8523,--
--
GT,PN2614,SW2219,ST209272000,EW2219,ET209272000
--HSDV:0.017, VSDV:0.020, STATUS:FIXED, SATS:9, PDOP:2.575, HDOP:1.000, VDOP:2.373
--DT07-19-2022

ГЕО ПРЕМЕР ИНЖЕНЕРИНГ

ул. Димитар Влахов бр. 22/6 Охрид

046 280 111 070 264 819 070 391 013

e-mail: geo_premer_inzenering@yahoo.com

--TM12:07:56
GPS,PN2615,LA41.102618377620,LN20.470268484460,EL1042.798000,--
--GS,PN2615,N 4558947.1527,E 482326.6568,EL998.7404,--
--
GT,PN2615,SW2219,ST209330000,EW2219,ET209330000
--HSDV:0.011, VSDV:0.015, STATUS:FIXED, SATS:11, PDOP:1.647, HDOP:0.800, VDOP:1.440
--DT07-19-2022
--TM12:08:54
GPS,PN2616,LA41.102763439200,LN20.470248366520,EL1046.870000,--
--GS,PN2616,N 4558991.9085,E 482322.0796,EL1002.8108,--
--
GT,PN2616,SW2219,ST209413000,EW2219,ET209413000
--HSDV:0.011, VSDV:0.015, STATUS:FIXED, SATS:11, PDOP:1.548, HDOP:0.900, VDOP:1.259
--DT07-19-2022
--TM12:10:18
GPS,PN2617,LA41.102779977840,LN20.470220527720,EL1048.231000,--
--GS,PN2617,N 4558997.0260,E 482315.6043,EL1004.1719,--
--
GT,PN2617,SW2219,ST209429000,EW2219,ET209429000
--HSDV:0.014, VSDV:0.017, STATUS:FIXED, SATS:8, PDOP:6.782, HDOP:2.300, VDOP:6.380
--DT07-19-2022
--TM12:10:34
GPS,PN2618,LA41.102806248780,LN20.470203706600,EL1049.642000,--
--GS,PN2618,N 4559005.1391,E 482311.7042,EL1005.5828,--
--
GT,PN2618,SW2219,ST209447000,EW2219,ET209447000
--HSDV:0.016, VSDV:0.017, STATUS:FIXED, SATS:10, PDOP:2.097, HDOP:1.300, VDOP:1.646
--DT07-19-2022
--TM12:10:52
GPS,PN2619,LA41.102826344640,LN20.470186295980,EL1050.927000,--
--GS,PN2619,N 4559011.3477,E 482307.6620,EL1006.8677,--
--
GT,PN2619,SW2219,ST209465000,EW2219,ET209465000
--HSDV:0.011, VSDV:0.015, STATUS:FIXED, SATS:11, PDOP:1.766, HDOP:0.800, VDOP:1.574
--DT07-19-2022
--TM12:11:10
GPS,PN2620,LA41.102814615780,LN20.470154985160,EL1051.682000,--
--GS,PN2620,N 4559007.7482,E 482300.3558,EL1007.6233,--
--
GT,PN2620,SW2219,ST209480000,EW2219,ET209480000
--HSDV:0.027, VSDV:0.029, STATUS:FIXED, SATS:6, PDOP:4.978, HDOP:3.400, VDOP:3.636
--DT07-19-2022
--TM12:11:24
GPS,PN2621,LA41.102779628640,LN20.470169040760,EL1050.354000,--
--GS,PN2621,N 4558996.9482,E 482303.6047,EL1006.2956,--
--
GT,PN2621,SW2219,ST209494000,EW2219,ET209494000
--HSDV:0.013, VSDV:0.017, STATUS:FIXED, SATS:9, PDOP:2.597, HDOP:1.400, VDOP:2.187
--DT07-19-2022
--TM12:11:38
GPS,PN2622,LA41.102822382120,LN20.470115125720,EL1052.582000,--
--GS,PN2622,N 4559010.1668,E 482291.0723,EL1008.5238,--
--
GT,PN2622,SW2219,ST209530000,EW2219,ET209530000
--HSDV:0.013, VSDV:0.017, STATUS:FIXED, SATS:9, PDOP:2.446, HDOP:1.100, VDOP:2.185
--DT07-19-2022
--TM12:12:14
GPS,PN2623,LA41.102846279040,LN20.470068791500,EL1055.270000,--
--GS,PN2623,N 4559017.5648,E 482280.2923,EL1011.2121,--
--
GT,PN2623,SW2219,ST209582000,EW2219,ET209582000
--HSDV:0.013, VSDV:0.016, STATUS:FIXED, SATS:9, PDOP:2.114, HDOP:1.000, VDOP:1.863
--DT07-19-2022
--TM12:13:06
GPS,PN2624,LA41.102871653580,LN20.470091641540,EL1054.580000,--
--GS,PN2624,N 4559025.3782,E 482285.6371,EL1010.5215,--
--
GT,PN2624,SW2219,ST209598000,EW2219,ET209598000
--HSDV:0.017, VSDV:0.018, STATUS:FIXED, SATS:11, PDOP:1.535, HDOP:0.900, VDOP:1.244
--DT07-19-2022
--TM12:13:22
GPS,PN2625,LA41.102897755560,LN20.470057971400,EL1056.336000,--
--GS,PN2625,N 4559033.4490,E 482277.8102,EL1012.2776,--
--
GT,PN2625,SW2219,ST209694000,EW2219,ET209694000
--HSDV:0.008, VSDV:0.011, STATUS:FIXED, SATS:13, PDOP:1.366, HDOP:0.700, VDOP:1.173
--DT07-19-2022
--TM12:14:59
GPS,PN2626,LA41.102886684660,LN20.470037465740,EL1056.722000,--
--GS,PN2626,N 4559030.0461,E 482273.0227,EL1012.6640,--
--
GT,PN2626,SW2219,ST209713000,EW2219,ET209713000
--HSDV:0.010, VSDV:0.013, STATUS:FIXED, SATS:12, PDOP:1.632, HDOP:0.800, VDOP:1.422
--DT07-19-2022
--TM12:15:18
GPS,PN2627,LA41.102916342840,LN20.470081001740,EL1056.473000,--
--GS,PN2627,N 4559039.1688,E 482283.1919,EL1012.4140,--
--
GT,PN2627,SW2219,ST209754000,EW2219,ET209754000
--HSDV:0.025, VSDV:0.057, STATUS:FIXED, SATS:5, PDOP:3.427, HDOP:2.900, VDOP:1.826
--DT07-19-2022
--TM12:15:58
GPS,PN2628,LA41.102918104260,LN20.470086316000,EL1056.158000,--
--GS,PN2628,N 4559039.7090,E 482284.4317,EL1012.0989,--
--
GT,PN2628,SW2219,ST209759000,EW2219,ET209759000
--HSDV:0.015, VSDV:0.018, STATUS:FIXED, SATS:9, PDOP:1.770, HDOP:1.000, VDOP:1.461
--DT07-19-2022
--TM12:16:03
GPS,PN2629,LA41.102921710500,LN20.470099288840,EL1055.783000,--
--GS,PN2629,N 4559040.8138,E 482287.4579,EL1011.7237,--
--
GT,PN2629,SW2219,ST209766000,EW2219,ET209766000
--HSDV:0.014, VSDV:0.018, STATUS:FIXED, SATS:9, PDOP:1.751, HDOP:1.000, VDOP:1.437
--DT07-19-2022
--TM12:16:10
GPS,PN2630,LA41.102922529500,LN20.470106933440,EL1055.955000,--
--GS,PN2630,N 4559041.0620,E 482289.2402,EL1011.8955,--
--
GT,PN2630,SW2219,ST209774000,EW2219,ET209774000
--HSDV:0.015, VSDV:0.019, STATUS:FIXED, SATS:8, PDOP:2.877, HDOP:1.200, VDOP:2.615
--DT07-19-2022
--TM12:16:18
GPS,PN2631,LA41.102892657060,LN20.470136532700,EL1054.268000,--
--GS,PN2631,N 4559031.8307,E 482296.1154,EL1010.2085,--
--
GT,PN2631,SW2219,ST209790000,EW2219,ET209790000
--HSDV:0.013, VSDV:0.018, STATUS:FIXED, SATS:9, PDOP:2.081, HDOP:1.000, VDOP:1.825
--DT07-19-2022
--TM12:16:34
GPS,PN2632,LA41.102884720380,LN20.470129101100,EL1053.729000,--
--GS,PN2632,N 4559029.3869,E 482294.3773,EL1009.6698,--
--
GT,PN2632,SW2219,ST209815000,EW2219,ET209815000
--HSDV:0.013, VSDV:0.018, STATUS:FIXED, SATS:11, PDOP:1.722, HDOP:0.900, VDOP:1.468
--DT07-19-2022
--TM12:17:00
GPS,PN2633,LA41.102879158020,LN20.470124461540,EL1054.395000,--
--GS,PN2633,N 4559027.6739,E 482293.2918,EL1010.3359,--
--
GT,PN2633,SW2219,ST209824000,EW2219,ET209824000
--HSDV:0.013, VSDV:0.018, STATUS:FIXED, SATS:9, PDOP:2.078, HDOP:1.000, VDOP:1.822
--DT07-19-2022
--TM12:17:08
GPS,PN2634,LA41.102863206120,LN20.470167527080,EL1051.925000,--
--GS,PN2634,N 4559022.7285,E 482303.3161,EL1007.8655,--
--
GT,PN2634,SW2219,ST209839000,EW2219,ET209839000
--HSDV:0.025, VSDV:0.025, STATUS:FIXED, SATS:7, PDOP:2.392, HDOP:1.400, VDOP:1.939
--DT07-19-2022
--TM12:17:24
GPS,PN2635,LA41.102857995000,LN20.470166065360,EL1052.453000,--
--GS,PN2635,N 4559021.1220,E 482302.9715,EL1008.3936,--
--
GT,PN2635,SW2219,ST209846000,EW2219,ET209846000
--HSDV:0.013, VSDV:0.018, STATUS:FIXED, SATS:10, PDOP:1.736, HDOP:0.900, VDOP:1.484
--DT07-19-2022
--TM12:17:30
GPS,PN2636,LA41.102872165080,LN20.470173586060,EL1052.592000,--
--GS,PN2636,N 4559025.4884,E 482304.7351,EL1008.5323,--
--
GT,PN2636,SW2219,ST209855000,EW2219,ET209855000
--HSDV:0.016, VSDV:0.020, STATUS:FIXED, SATS:8, PDOP:1.852, HDOP:1.200, VDOP:1.411
--DT07-19-2022
--TM12:17:40
--DT07-19-2022
--TM12:28:10
--User Defined: MKD_Ohrid
--Equipment: S9 III GNSS SN:STNS92172029

ГЕО ПРЕМЕР ИНЖЕНЕРИНГ

ул. Димитар Влахов бр. 22/6 Охрид

046 280 111 070 264 819 070 391 013

e-mail: geo_premer_inzenering@yahoo.com

--Antenna Type: [HX-GS425A NONE],RA0.0930m,SHMP0.0620m,L10.0850m,L20.0890m,--L1/L2 Integrated Antenna
--Localization File: None
--Geoid Separation File: None
--GPS Scale: 1.00000000
--Scale Point not used
--RTK Method: RTCM V3.0, Device: Internal GSM, Network: NTRIP iMAX-Auto
--Entered HR: 2.2000, Vertical LS,HR2.2850
GPS,PN2637,LA41.102853836220,LN20.470184483320,EL1051.959000,--
--GS,PN2637,N 4559019.8285,E 482307.2607,EL1007.8994,--
--
GT,PN2637,SW2219,ST210487000,EW2219,ET210487000
--HSDV:0.010, VSDV:0.013, STATUS:FIXED, SATS:11, PDOP:1.553, HDOP:0.800, VDOP:1.331
--DT07-19-2022
--TM12:28:14
GPS,PN2638,LA41.102858098140,LN20.470185680200,EL1051.421000,--
--GS,PN2638,N 4559021.1424,E 482307.5429,EL1007.3613,--
--
GT,PN2638,SW2219,ST210495000,EW2219,ET210495000
--HSDV:0.013, VSDV:0.019, STATUS:FIXED, SATS:9, PDOP:1.743, HDOP:1.000, VDOP:1.427
--DT07-19-2022
--TM12:28:20
GPS,PN2639,LA41.102866866900,LN20.470189911940,EL1051.580000,--
--GS,PN2639,N 4559023.8447,E 482308.5359,EL1007.5202,--
--
GT,PN2639,SW2219,ST210504000,EW2219,ET210504000
--HSDV:0.014, VSDV:0.020, STATUS:FIXED, SATS:10, PDOP:1.969, HDOP:1.000, VDOP:1.696
--DT07-19-2022
--TM12:28:28
GPS,PN2640,LA41.102868169200,LN20.470188867280,EL1051.977000,--
--GS,PN2640,N 4559024.2470,E 482308.2934,EL1007.9171,--
--
GT,PN2640,SW2219,ST210509000,EW2219,ET210509000
--HSDV:0.013, VSDV:0.020, STATUS:FIXED, SATS:8, PDOP:2.021, HDOP:1.100, VDOP:1.696
--DT07-19-2022
--TM12:28:34
GPS,PN2641,LA41.102846000760,LN20.470203456160,EL1050.889000,--
--GS,PN2641,N 4559017.4007,E 482311.6764,EL1006.8292,--
--
GT,PN2641,SW2219,ST210533000,EW2219,ET210533000
--HSDV:0.017, VSDV:0.023, STATUS:FIXED, SATS:9, PDOP:1.884, HDOP:1.000, VDOP:1.597
--DT07-19-2022
--TM12:28:58
GPS,PN2642,LA41.102819232540,LN20.470225392040,EL1049.441000,--
--GS,PN2642,N 4559009.1313,E 482316.7681,EL1005.3813,--
--
GT,PN2642,SW2219,ST210567000,EW2219,ET210567000
--HSDV:0.015, VSDV:0.020, STATUS:FIXED, SATS:10, PDOP:2.082, HDOP:0.900, VDOP:1.877
--DT07-19-2022
--TM12:29:32
GPS,PN2643,LA41.102747790900,LN20.470225972840,EL1047.125000,--
--GS,PN2643,N 4558987.0948,E 482316.8486,EL1003.0663,--
--
GT,PN2643,SW2219,ST210689000,EW2219,ET210689000
--HSDV:0.025, VSDV:0.033, STATUS:FIXED, SATS:8, PDOP:2.368, HDOP:1.200, VDOP:2.041
--DT07-19-2022
--TM12:31:34
GPS,PN2644,LA41.102700908640,LN20.470254391000,EL1044.779000,--
--GS,PN2644,N 4558972.6175,E 482323.4356,EL1000.7205,--
--
GT,PN2644,SW2219,ST210751000,EW2219,ET210751000
--HSDV:0.016, VSDV:0.022, STATUS:FIXED, SATS:11, PDOP:1.515, HDOP:0.800, VDOP:1.286
--DT07-19-2022
--TM12:32:35
GPS,PN2645,LA41.102626907520,LN20.470274210200,EL1042.662000,--
--GS,PN2645,N 4558949.7804,E 482327.9978,EL998.6042,--
--
GT,PN2645,SW2219,ST210836000,EW2219,ET210836000
--HSDV:0.011, VSDV:0.016, STATUS:FIXED, SATS:10, PDOP:1.523, HDOP:0.900, VDOP:1.229
--DT07-19-2022
--TM12:34:00
GPS,PN2646,LA41.102579035440,LN20.470252397380,EL1042.782000,--
--GS,PN2646,N 4558935.0270,E 482322.8774,EL998.7252,--
--
GT,PN2646,SW2219,ST210913000,EW2219,ET210913000
--HSDV:0.010, VSDV:0.013, STATUS:FIXED, SATS:13, PDOP:1.302, HDOP:0.700, VDOP:1.098
--DT07-19-2022
--TM12:35:18
GPS,PN2647,LA41.102601021900,LN20.470285641580,EL1042.278000,--
--GS,PN2647,N 4558941.7894,E 482330.6421,EL998.2204,--
--
GT,PN2647,SW2219,ST210926000,EW2219,ET210926000
--HSDV:0.012, VSDV:0.014, STATUS:FIXED, SATS:13, PDOP:1.302, HDOP:0.700, VDOP:1.098
--DT07-19-2022
--TM12:35:30
GPS,PN2648,LA41.102609465880,LN20.470306560040,EL1040.549000,--
--GS,PN2648,N 4558944.3818,E 482335.5237,EL996.4911,--
--
GT,PN2648,SW2219,ST210945000,EW2219,ET210945000
--HSDV:0.009, VSDV:0.013, STATUS:FIXED, SATS:11, PDOP:1.940, HDOP:0.900, VDOP:1.719
--DT07-19-2022
--TM12:35:50
GPS,PN2649,LA41.102577381180,LN20.470317514000,EL1039.696000,--
--GS,PN2649,N 4558934.4790,E 482338.0520,EL995.6383,--
--
GT,PN2649,SW2219,ST210999000,EW2219,ET210999000
--HSDV:0.017, VSDV:0.034, STATUS:FIXED, SATS:7, PDOP:3.228, HDOP:1.700, VDOP:2.744
--DT07-19-2022
--TM12:36:44
GPS,PN2650,LA41.102569477320,LN20.470298741140,EL1041.250000,--
--GS,PN2650,N 4558932.0519,E 482333.6709,EL997.1926,--
--
GT,PN2650,SW2219,ST211024000,EW2219,ET211024000
--HSDV:0.009, VSDV:0.012, STATUS:FIXED, SATS:12, PDOP:1.507, HDOP:0.800, VDOP:1.277
--DT07-19-2022
--TM12:37:08
GPS,PN2651,LA41.102553515040,LN20.470264514920,EL1041.084000,--
--GS,PN2651,N 4558927.1482,E 482325.6818,EL997.0274,--
--
GT,PN2651,SW2219,ST211038000,EW2219,ET211038000
--HSDV:0.012, VSDV:0.016, STATUS:FIXED, SATS:12, PDOP:1.441, HDOP:0.800, VDOP:1.199
--DT07-19-2022
--TM12:37:22
GPS,PN2652,LA41.102513451780,LN20.470276574140,EL1040.350000,--
--GS,PN2652,N 4558914.7838,E 482328.4616,EL996.2937,--
--
GT,PN2652,SW2219,ST211055000,EW2219,ET211055000
--HSDV:0.013, VSDV:0.018, STATUS:FIXED, SATS:8, PDOP:1.806, HDOP:1.300, VDOP:1.253
--DT07-19-2022
--TM12:37:40
GPS,PN2653,LA41.102519503800,LN20.470322107000,EL1039.463000,--
--GS,PN2653,N 4558916.6241,E 482339.0781,EL995.4060,--
--
GT,PN2653,SW2219,ST211079000,EW2219,ET211079000
--HSDV:0.030, VSDV:0.030, STATUS:FIXED, SATS:10, PDOP:1.676, HDOP:1.100, VDOP:1.264
--DT07-19-2022
--TM12:38:04
GPS,PN2654,LA41.102523789720,LN20.470349890480,EL1038.017000,--
--GS,PN2654,N 4558917.9300,E 482345.5566,EL993.9596,--
--
GT,PN2654,SW2219,ST211092000,EW2219,ET211092000
--HSDV:0.013, VSDV:0.018, STATUS:FIXED, SATS:10, PDOP:2.112, HDOP:0.900, VDOP:1.911
--DT07-19-2022
--TM12:38:16
GPS,PN2655,LA41.102525408880,LN20.470365163180,EL1038.912000,--
--GS,PN2655,N 4558918.4206,E 482349.1173,EL994.8543,--
--
GT,PN2655,SW2219,ST211106000,EW2219,ET211106000
--HSDV:0.016, VSDV:0.021, STATUS:FIXED, SATS:9, PDOP:2.097, HDOP:0.900, VDOP:1.894
--DT07-19-2022
--TM12:38:30
GPS,PN2656,LA41.102492498640,LN20.470394354620,EL1037.437000,--
--GS,PN2656,N 4558908.2526,E 482355.8954,EL993.3793,--
--
GT,PN2656,SW2219,ST211140000,EW2219,ET211140000
--HSDV:0.016, VSDV:0.023, STATUS:FIXED, SATS:11, PDOP:1.848, HDOP:0.900, VDOP:1.614
--DT07-19-2022
--TM12:39:04
GPS,PN2657,LA41.102484658440,LN20.470381951300,EL1038.011000,--
--GS,PN2657,N 4558905.8415,E 482352.9987,EL993.9536,--
--
GT,PN2657,SW2219,ST211150000,EW2219,ET211150000
--HSDV:0.016, VSDV:0.023, STATUS:FIXED, SATS:9, PDOP:2.370, HDOP:1.000, VDOP:2.149
--DT07-19-2022
--TM12:39:14
GPS,PN2658,LA41.102484222120,LN20.470364922580,EL1036.558000,--
--GS,PN2658,N 4558905.7167,E 482349.0296,EL992.5009,--

ГЕО ПРЕМЕР ИНЖЕНЕРИНГ

ул. Димитар Влахов бр. 22/6 Охрид

046 280 111 070 264 819 070 391 013

e-mail: geo_premer_inzenering@yahoo.com

--
GT,PN2658,SW2219,ST211159000,EW2219,ET21
1159000
--HSDV:0.014, VSDV:0.020, STATUS:FIXED,
SATS:10, PDOP:1.898, HDOP:1.000, VDOP:1.613
--DT07-19-2022
--TM12:39:24
GPS,PN2659,LA41.102473421100,LN20.4703391
45980,EL1038.176000,--
--GS,PN2659,N 4558902.4001,E
482343.0139,EL994.1194,--
--
GT,PN2659,SW2219,ST211173000,EW2219,ET21
1173000
--HSDV:0.028, VSDV:0.030, STATUS:FIXED,
SATS:10, PDOP:1.846, HDOP:0.900, VDOP:1.612
--DT07-19-2022
--TM12:39:38
GPS,PN2660,LA41.102433065700,LN20.4703390
31260,EL1036.897000,--
--GS,PN2660,N 4558889.9525,E
482342.9562,EL992.8409,--
--
GT,PN2660,SW2219,ST211202000,EW2219,ET21
1202000
--HSDV:0.029, VSDV:0.036, STATUS:FIXED,
SATS:7, PDOP:2.080, HDOP:1.300, VDOP:1.624
--DT07-19-2022
--TM12:40:06
GPS,PN2661,LA41.102438904840,LN20.4703590
08800,EL1037.320000,--
--GS,PN2661,N 4558891.7421,E
482347.6167,EL993.2635,--
--
GT,PN2661,SW2219,ST211212000,EW2219,ET21
1212000
--HSDV:0.018, VSDV:0.027, STATUS:FIXED,
SATS:9, PDOP:1.950, HDOP:1.100, VDOP:1.610
--DT07-19-2022
--TM12:40:16
GPS,PN2662,LA41.102450385000,LN20.4703827
15400,EL1035.034000,--
--GS,PN2662,N 4558895.2693,E
482353.1504,EL990.9771,--
--
GT,PN2662,SW2219,ST211223000,EW2219,ET21
1223000
--HSDV:0.016, VSDV:0.023, STATUS:FIXED,
SATS:9, PDOP:1.734, HDOP:1.000, VDOP:1.416
--DT07-19-2022
--TM12:40:28
GPS,PN2663,LA41.102464430640,LN20.4703936
34800,EL1036.678000,--
--GS,PN2663,N 4558899.5954,E
482355.7062,EL992.6207,--
--
GT,PN2663,SW2219,ST211234000,EW2219,ET21
1234000
--HSDV:0.017, VSDV:0.023, STATUS:FIXED,
SATS:9, PDOP:1.941, HDOP:1.000, VDOP:1.664
--DT07-19-2022
--TM12:40:38
GPS,PN2664,LA41.102444904600,LN20.4704128
27840,EL1036.273000,--
--GS,PN2664,N 4558893.5615,E
482360.1643,EL992.2157,--
--
GT,PN2664,SW2219,ST211250000,EW2219,ET21
1250000
--HSDV:0.017, VSDV:0.024, STATUS:FIXED,
SATS:11, PDOP:1.753, HDOP:1.000, VDOP:1.440
--DT07-19-2022
--TM12:40:54
GPS,PN2665,LA41.102431585020,LN20.4703944
79180,EL1034.617000,--
--GS,PN2665,N 4558889.4637,E
482355.8777,EL990.5602,--
--
GT,PN2665,SW2219,ST211262000,EW2219,ET21
1262000
--HSDV:0.015, VSDV:0.021, STATUS:FIXED,
SATS:11, PDOP:1.713, HDOP:0.900, VDOP:1.458
--DT07-19-2022
--TM12:41:06
GPS,PN2666,LA41.102416669740,LN20.4703824
89320,EL1036.066000,--
--GS,PN2666,N 4558884.8701,E
482353.0720,EL992.0095,--
--
GT,PN2666,SW2219,ST211271000,EW2219,ET21
1271000
--HSDV:0.015, VSDV:0.021, STATUS:FIXED,
SATS:9, PDOP:1.944, HDOP:1.100, VDOP:1.603
--DT07-19-2022
--TM12:41:16
GPS,PN2667,LA41.102404818960,LN20.4703489
16320,EL1036.126000,--
--GS,PN2667,N 4558881.2341,E
482345.2383,EL992.0701,--
--
GT,PN2667,SW2219,ST211299000,EW2219,ET21
1299000
--HSDV:0.021, VSDV:0.033, STATUS:FIXED,
SATS:9, PDOP:3.007, HDOP:1.000, VDOP:2.836
--DT07-19-2022
--TM12:41:44
GPS,PN2668,LA41.102355464400,LN20.4703476
43240,EL1035.093000,--
--GS,PN2668,N 4558866.0115,E
482344.9038,EL991.0378,--
--
GT,PN2668,SW2219,ST211324000,EW2219,ET21
1324000
--HSDV:0.014, VSDV:0.019, STATUS:FIXED,
SATS:8, PDOP:7.027, HDOP:1.000, VDOP:6.955
--DT07-19-2022
--TM12:42:08
GPS,PN2669,LA41.102344913280,LN20.4703819
24780,EL1034.219000,--
--GS,PN2669,N 4558862.7372,E
482352.8854,EL990.1635,--
--
GT,PN2669,SW2219,ST211342000,EW2219,ET21
1342000
--HSDV:0.014, VSDV:0.021, STATUS:FIXED,
SATS:6, PDOP:2.881, HDOP:1.600, VDOP:2.396
--DT07-19-2022
--TM12:42:26
GPS,PN2670,LA41.102348085720,LN20.4704014
04740,EL1035.205000,--
--GS,PN2670,N 4558863.7045,E
482357.4279,EL991.1491,--
--
GT,PN2670,SW2219,ST211353000,EW2219,ET21
1353000
--HSDV:0.015, VSDV:0.022, STATUS:FIXED,
SATS:7, PDOP:2.148, HDOP:1.200, VDOP:1.781
--DT07-19-2022
--TM12:42:38
GPS,PN2671,LA41.102341587420,LN20.4704391
28060,EL1031.526000,--
--GS,PN2671,N 4558861.6782,E
482366.2146,EL987.4698,--
--
GT,PN2671,SW2219,ST211379000,EW2219,ET21
1379000
--HSDV:0.013, VSDV:0.019, STATUS:FIXED,
SATS:9, PDOP:1.987, HDOP:1.000, VDOP:1.717
--DT07-19-2022
--TM12:43:04
GPS,PN2672,LA41.102368380900,LN20.4704547
17380,EL1034.527000,--
--GS,PN2672,N 4558869.9337,E
482369.8686,EL990.4700,--
--
GT,PN2672,SW2219,ST211440000,EW2219,ET21
1440000
--HSDV:0.008, VSDV:0.011, STATUS:FIXED,
SATS:12, PDOP:1.485, HDOP:0.800, VDOP:1.251
--DT07-19-2022
--TM12:44:04
GPS,PN2673,LA41.102388838440,LN20.4704386
13260,EL1034.980000,--
--GS,PN2673,N 4558876.2531,E
482366.1310,EL990.9230,--
--
GT,PN2673,SW2219,ST211452000,EW2219,ET21
1452000
--HSDV:0.008, VSDV:0.012, STATUS:FIXED,
SATS:12, PDOP:1.484, HDOP:0.800, VDOP:1.250
--DT07-19-2022
--TM12:44:16
GPS,PN2674,LA41.102417438280,LN20.4704292
67120,EL1035.465000,--
--GS,PN2674,N 4558885.0801,E
482363.9747,EL991.4078,--
--
GT,PN2674,SW2219,ST211478000,EW2219,ET21
1478000
--HSDV:0.011, VSDV:0.015, STATUS:FIXED,
SATS:11, PDOP:1.530, HDOP:0.800, VDOP:1.304
--DT07-19-2022
--TM12:44:42
GPS,PN2675,LA41.102408422260,LN20.4704137
73740,EL1033.835000,--
--GS,PN2675,N 4558882.3080,E
482360.3567,EL989.7782,--
--
GT,PN2675,SW2219,ST211487000,EW2219,ET21
1487000
--HSDV:0.011, VSDV:0.015, STATUS:FIXED,
SATS:9, PDOP:1.705, HDOP:1.100, VDOP:1.303
--DT07-19-2022
--TM12:44:51
GPS,PN2676,LA41.102346724200,LN20.4704585
73040,EL1033.436000,--
--GS,PN2676,N 4558863.2514,E
482370.7506,EL989.3793,--
--
GT,PN2676,SW2219,ST211591000,EW2219,ET21
1591000
--HSDV:0.011, VSDV:0.016, STATUS:FIXED,
SATS:12, PDOP:1.472, HDOP:0.800, VDOP:1.236
--DT07-19-2022
--TM12:46:36
GPS,PN2677,LA41.102335609380,LN20.4704779
44940,EL1033.275000,--
--GS,PN2677,N 4558859.8119,E
482375.2569,EL989.2181,--
--
GT,PN2677,SW2219,ST211629000,EW2219,ET21
1629000
--HSDV:0.014, VSDV:0.019, STATUS:FIXED,
SATS:11, PDOP:1.752, HDOP:1.000, VDOP:1.438
--DT07-19-2022
--TM12:47:13
GPS,PN2678,LA41.102323891620,LN20.4704621
66920,EL1030.782000,--
--GS,PN2678,N 4558856.2066,E
482371.5705,EL986.7257,--
--
GT,PN2678,SW2219,ST211644000,EW2219,ET21
1644000
--HSDV:0.015, VSDV:0.021, STATUS:FIXED,
SATS:7, PDOP:3.215, HDOP:1.400, VDOP:2.894
--DT07-19-2022
--TM12:47:28
GPS,PN2679,LA41.102307442380,LN20.4704691
29260,EL1030.159000,--
--GS,PN2679,N 4558851.1288,E
482373.1806,EL986.1028,--
--
GT,PN2679,SW2219,ST211654000,EW2219,ET21
1654000
--HSDV:0.017, VSDV:0.020, STATUS:FIXED,
SATS:7, PDOP:2.306, HDOP:1.700, VDOP:1.558
--DT07-19-2022
--TM12:47:38
GPS,PN2680,LA41.102312395500,LN20.4704967
12700,EL1032.697000,--
--GS,PN2680,N 4558852.6408,E
482379.6132,EL988.6402,--
--
GT,PN2680,SW2219,ST211669000,EW2219,ET21
1669000
--HSDV:0.013, VSDV:0.019, STATUS:FIXED,
SATS:9, PDOP:1.904, HDOP:1.200, VDOP:1.478
--DT07-19-2022

ГЕО ПРЕМЕР ИНЖЕНЕРИНГ

ул. Димитар Влахов бр. 22/6 Охрид

046 280 111 070 264 819 070 391 013

e-mail: geo_premer_inzenering@yahoo.com

--TM12:47:54
GPS,PN2681,LA41.102281180440,LN20.4705192
36160,EL1031.688000,--
--GS,PN2681,N 4558842.9995,E
482384.8387,EL987.6312,--
--
GT,PN2681,SW2219,ST211691000,EW2219,ET21
1691000
--HSDV:0.021, VSDV:0.032, STATUS:FIXED,
SATS:7, PDOP:2.611, HDOP:1.400, VDOP:2.204
--DT07-19-2022
--TM12:48:15
GPS,PN2682,LA41.102270097360,LN20.4705026
60680,EL1028.784000,--
--GS,PN2682,N 4558839.5904,E
482380.9669,EL984.7278,--
--
GT,PN2682,SW2219,ST211704000,EW2219,ET21
1704000
--HSDV:0.014, VSDV:0.022, STATUS:FIXED,
SATS:7, PDOP:2.305, HDOP:1.400, VDOP:1.831
--DT07-19-2022
--TM12:48:28
GPS,PN2683,LA41.102242622700,LN20.4705290
51020,EL1028.103000,--
--GS,PN2683,N 4558831.1006,E
482387.0965,EL984.0467,--
--
GT,PN2683,SW2219,ST211741000,EW2219,ET21
1741000
--HSDV:0.018, VSDV:0.026, STATUS:FIXED,
SATS:9, PDOP:2.029, HDOP:1.200, VDOP:1.636
--DT07-19-2022
--TM12:49:06
GPS,PN2684,LA41.102244312000,LN20.4705511
65640,EL1030.360000,--
--GS,PN2684,N 4558831.6090,E
482392.2520,EL986.3033,--
--
GT,PN2684,SW2219,ST211757000,EW2219,ET21
1757000
--HSDV:0.013, VSDV:0.020, STATUS:FIXED,
SATS:10, PDOP:1.786, HDOP:0.900, VDOP:1.543
--DT07-19-2022
--TM12:49:21
GPS,PN2685,LA41.102217398340,LN20.4705601
37560,EL1029.497000,--
--GS,PN2685,N 4558823.3023,E
482394.3225,EL985.4405,--
--
GT,PN2685,SW2219,ST211784000,EW2219,ET21
1784000
--HSDV:0.013, VSDV:0.020, STATUS:FIXED,
SATS:10, PDOP:1.784, HDOP:0.900, VDOP:1.540
--DT07-19-2022
--TM12:49:48
GPS,PN2686,LA41.102193366420,LN20.4705540
07660,EL1026.336000,--
--GS,PN2686,N 4558815.8931,E
482392.8753,EL982.2801,--
--
GT,PN2686,SW2219,ST211801000,EW2219,ET21
1801000
--HSDV:0.013, VSDV:0.021, STATUS:FIXED,
SATS:9, PDOP:2.276, HDOP:1.100, VDOP:1.993
--DT07-19-2022
--TM12:50:05
GPS,PN2687,LA41.102180677620,LN20.4705892
78600,EL1028.111000,--
--GS,PN2687,N 4558811.9590,E
482401.0861,EL984.0546,--
--
GT,PN2687,SW2219,ST211822000,EW2219,ET21
1822000
--HSDV:0.013, VSDV:0.020, STATUS:FIXED,
SATS:12, PDOP:1.730, HDOP:0.800, VDOP:1.534
--DT07-19-2022
--TM12:50:26
GPS,PN2688,LA41.102189000280,LN20.4706142
63380,EL1027.406000,--
--GS,PN2688,N 4558814.5117,E
482406.9154,EL983.3491,--
--
GT,PN2688,SW2219,ST211834000,EW2219,ET21
1834000
--HSDV:0.013, VSDV:0.020, STATUS:FIXED,
SATS:9, PDOP:2.017, HDOP:1.100, VDOP:1.691
--DT07-19-2022
--TM12:50:38
GPS,PN2689,LA41.102153302380,LN20.4706275
96160,EL1026.415000,--
--GS,PN2689,N 4558803.4930,E
482409.9955,EL982.3584,--
--
GT,PN2689,SW2219,ST211899000,EW2219,ET21
1899000
--HSDV:0.011, VSDV:0.016, STATUS:FIXED,
SATS:11, PDOP:1.580, HDOP:0.900, VDOP:1.299
--DT07-19-2022
--TM12:51:44
GPS,PN2690,LA41.102138626560,LN20.4706042
09420,EL1026.517000,--
--GS,PN2690,N 4558798.9798,E
482404.5337,EL982.4609,--
--
GT,PN2690,SW2219,ST211992000,EW2219,ET21
1992000
--HSDV:0.012, VSDV:0.019, STATUS:FIXED,
SATS:12, PDOP:1.495, HDOP:0.800, VDOP:1.263
--DT07-19-2022
--TM12:53:16
GPS,PN2691,LA41.102133747420,LN20.4705856
44880,EL1024.498000,--
--GS,PN2691,N 4558797.4854,E
482400.2031,EL980.4424,--
--
GT,PN2691,SW2219,ST212006000,EW2219,ET21
2006000
--HSDV:0.012, VSDV:0.018, STATUS:FIXED,
SATS:10, PDOP:1.754, HDOP:0.900, VDOP:1.505
--DT07-19-2022
--TM12:53:30
GPS,PN2692,LA41.102091859200,LN20.4705925
82200,EL1022.849000,--
--GS,PN2692,N 4558784.5610,E
482401.7879,EL978.7939,--
--
GT,PN2692,SW2219,ST212026000,EW2219,ET21
2026000
--HSDV:0.012, VSDV:0.019, STATUS:FIXED,
SATS:10, PDOP:2.434, HDOP:0.900, VDOP:2.262
--DT07-19-2022
--TM12:53:50
GPS,PN2693,LA41.102099305380,LN20.4706188
38860,EL1024.977000,--
--GS,PN2693,N 4558786.8427,E
482407.9132,EL980.9213,--
--
GT,PN2693,SW2219,ST212045000,EW2219,ET21
2045000
--HSDV:0.012, VSDV:0.019, STATUS:FIXED,
SATS:11, PDOP:1.698, HDOP:0.800, VDOP:1.498
--DT07-19-2022
--TM12:54:10
GPS,PN2694,LA41.102066612100,LN20.4706269
68260,EL1023.823000,--
--GS,PN2694,N 4558776.7538,E
482409.7829,EL979.7676,--
--
GT,PN2694,SW2219,ST212061000,EW2219,ET21
2061000
--HSDV:0.012, VSDV:0.018, STATUS:FIXED,
SATS:12, PDOP:1.489, HDOP:0.800, VDOP:1.256
--DT07-19-2022
--TM12:54:26
GPS,PN2695,LA41.102036403540,LN20.4706113
58000,EL1020.734000,--
--GS,PN2695,N 4558767.4449,E
482406.1214,EL976.6794,--
--
GT,PN2695,SW2219,ST212076000,EW2219,ET21
2076000
--HSDV:0.012, VSDV:0.019, STATUS:FIXED,
SATS:9, PDOP:1.804, HDOP:1.100, VDOP:1.430
--DT07-19-2022
--TM12:54:40
GPS,PN2696,LA41.102033506440,LN20.4706596
13660,EL1022.411000,--
--GS,PN2696,N 4558766.5236,E
482417.3661,EL978.3556,--
--
GT,PN2696,SW2219,ST212111000,EW2219,ET21
2111000
--HSDV:0.012, VSDV:0.018, STATUS:FIXED,
SATS:12, PDOP:1.425, HDOP:0.800, VDOP:1.179
--DT07-19-2022
--TM12:55:16
GPS,PN2697,LA41.102059417680,LN20.4706630
39900,EL1023.072000,--
--GS,PN2697,N 4558774.5139,E
482418.1844,EL979.0162,--
--
GT,PN2697,SW2219,ST212138000,EW2219,ET21
2138000
--HSDV:0.012, VSDV:0.018, STATUS:FIXED,
SATS:10, PDOP:1.789, HDOP:1.000, VDOP:1.483
--DT07-19-2022
--TM12:55:42
GPS,PN2698,LA41.102008982580,LN20.4706642
27360,EL1021.654000,--
--GS,PN2698,N 4558758.9566,E
482418.4226,EL977.5988,--
--
GT,PN2698,SW2219,ST212167000,EW2219,ET21
2167000
--HSDV:0.012, VSDV:0.018, STATUS:FIXED,
SATS:13, PDOP:1.525, HDOP:0.800, VDOP:1.298
--DT07-19-2022
--TM12:56:12
GPS,PN2699,LA41.101996872120,LN20.4706407
64960,EL1019.486000,--
--GS,PN2699,N 4558755.2345,E
482412.9450,EL975.4315,--
--
GT,PN2699,SW2219,ST212178000,EW2219,ET21
2178000
--HSDV:0.012, VSDV:0.017, STATUS:FIXED,
SATS:10, PDOP:1.595, HDOP:1.000, VDOP:1.243
--DT07-19-2022
--TM12:56:22
GPS,PN2700,LA41.101968017700,LN20.4706401
19420,EL1018.942000,--
--GS,PN2700,N 4558746.3348,E
482412.7725,EL974.8879,--
--
GT,PN2700,SW2219,ST212190000,EW2219,ET21
2190000
--HSDV:0.012, VSDV:0.018, STATUS:FIXED,
SATS:9, PDOP:2.213, HDOP:1.100, VDOP:1.920
--DT07-19-2022
--TM12:56:34
GPS,PN2701,LA41.101951354080,LN20.4706606
21120,EL1019.831000,--
--GS,PN2701,N 4558741.1832,E
482417.5381,EL975.7767,--
--
GT,PN2701,SW2219,ST212210000,EW2219,ET21
2210000
--HSDV:0.012, VSDV:0.020, STATUS:FIXED,
SATS:8, PDOP:2.667, HDOP:1.300, VDOP:2.329
--DT07-19-2022
--TM12:56:54
GPS,PN2702,LA41.101932764100,LN20.4706813
52800,EL1018.738000,--
--GS,PN2702,N 4558735.4371,E
482422.3557,EL974.6837,--
--
GT,PN2702,SW2219,ST212250000,EW2219,ET21
2250000
--HSDV:0.018, VSDV:0.026, STATUS:FIXED,
SATS:8, PDOP:2.893, HDOP:1.700, VDOP:2.341
--DT07-19-2022
--TM12:57:34
GPS,PN2703,LA41.101916421360,LN20.4706456
72180,EL1018.266000,--
--GS,PN2703,N 4558730.4168,E
482414.0273,EL974.2124,--

ГЕО ПРЕМЕР ИНЖЕНЕРИНГ

ул. Димитар Влахов бр. 22/6 Охрид

046 280 111 070 264 819 070 391 013

e-mail: geo_premer_inzenering@yahoo.com

--
GT,PN2703,SW2219,ST212274000,EW2219,ET212274000
--HSDV:0.012, VSDV:0.019, STATUS:FIXED, SATS:8, PDOP:2.665, HDOP:1.000, VDOP:2.470
--DT07-19-2022
--TM12:57:58
GPS,PN2704,LA41.101916432700,LN20.470645583500,EL1018.285000,--
--GS,PN2704,N 4558730.4203,E 482414.0066,EL974.2314,--
--
GT,PN2704,SW2219,ST212304000,EW2219,ET212304000
--HSDV:0.010, VSDV:0.016, STATUS:FIXED, SATS:8, PDOP:1.914, HDOP:1.000, VDOP:1.632
--DT07-19-2022
--TM12:58:28
GPS,PN2705,LA41.101907920740,LN20.470623958960,EL1017.286000,--
--GS,PN2705,N 4558727.8073,E 482408.9601,EL973.2329,--
--
GT,PN2705,SW2219,ST212328000,EW2219,ET212328000
--HSDV:0.012, VSDV:0.021, STATUS:FIXED, SATS:6, PDOP:3.099, HDOP:1.700, VDOP:2.591
--DT07-19-2022
--TM12:58:52
GPS,PN2706,LA41.101878405720,LN20.470623461320,EL1016.699000,--
--GS,PN2706,N 4558718.7037,E 482408.8215,EL972.6463,--
--
GT,PN2706,SW2219,ST212408000,EW2219,ET212408000
--HSDV:0.012, VSDV:0.021, STATUS:FIXED, SATS:10, PDOP:1.749, HDOP:1.000, VDOP:1.435
--DT07-19-2022
--TM13:00:12
GPS,PN2707,LA41.101888178580,LN20.470654997980,EL1017.378000,--
--GS,PN2707,N 4558721.6999,E 482416.1792,EL973.3247,--
--
GT,PN2707,SW2219,ST212429000,EW2219,ET212429000
--HSDV:0.027, VSDV:0.051, STATUS:FIXED, SATS:6, PDOP:3.952, HDOP:1.600, VDOP:3.614
--DT07-19-2022
--TM13:00:34
GPS,PN2708,LA41.101868217000,LN20.470613931100,EL1016.328000,--
--GS,PN2708,N 4558715.5665,E 482406.5926,EL972.2756,--
--
GT,PN2708,SW2219,ST212462000,EW2219,ET212462000
--HSDV:0.017, VSDV:0.029, STATUS:FIXED, SATS:9, PDOP:2.139, HDOP:1.100, VDOP:1.835
--DT07-19-2022
--TM13:01:06
GPS,PN2709,LA41.101849567200,LN20.470600993840,EL1015.648000,--
--GS,PN2709,N 4558709.8214,E 482403.5630,EL971.5961,--
--
GT,PN2709,SW2219,ST212483000,EW2219,ET212483000
--HSDV:0.014, VSDV:0.024, STATUS:FIXED, SATS:8, PDOP:2.264, HDOP:1.300, VDOP:1.853
--DT07-19-2022
--TM13:01:28
GPS,PN2710,LA41.101832999040,LN20.470598705740,EL1015.298000,--
--GS,PN2710,N 4558704.7123,E 482403.0171,EL971.2463,--
--
GT,PN2710,SW2219,ST212498000,EW2219,ET212498000
--HSDV:0.014, VSDV:0.021, STATUS:FIXED, SATS:9, PDOP:2.069, HDOP:1.200, VDOP:1.685
--DT07-19-2022
--TM13:01:42
GPS,PN2711,LA41.101836389700,LN20.470627095460,EL1015.742000,--
--GS,PN2711,N 4558705.7418,E 482409.6364,EL971.6898,--
--
GT,PN2711,SW2219,ST212515000,EW2219,ET212515000
--HSDV:0.016, VSDV:0.025, STATUS:FIXED, SATS:8, PDOP:2.790, HDOP:1.700, VDOP:2.212
--DT07-19-2022
--TM13:02:00
GPS,PN2712,LA41.101834508640,LN20.470581702640,EL1015.660000,--
--GS,PN2712,N 4558705.1877,E 482399.0554,EL971.6086,--
--
GT,PN2712,SW2219,ST212546000,EW2219,ET212546000
--HSDV:0.013, VSDV:0.021, STATUS:FIXED, SATS:12, PDOP:1.637, HDOP:0.800, VDOP:1.428
--DT07-19-2022
--TM13:02:30
GPS,PN2713,LA41.101902108120,LN20.470608605620,EL1018.093000,--
--GS,PN2713,N 4558726.0232,E 482405.3773,EL974.0402,--
--
GT,PN2713,SW2219,ST212580000,EW2219,ET212580000
--HSDV:0.023, VSDV:0.047, STATUS:FIXED, SATS:7, PDOP:2.745, HDOP:1.400, VDOP:2.361
--DT07-19-2022
--TM13:03:04
GPS,PN2714,LA41.101958278020,LN20.470607623180,EL1020.432000,--
--GS,PN2714,N 4558743.3494,E 482405.1914,EL976.3784,--
--
GT,PN2714,SW2219,ST212635000,EW2219,ET212635000
--HSDV:0.014, VSDV:0.027, STATUS:FIXED, SATS:8, PDOP:1.627, HDOP:1.000, VDOP:1.283
--DT07-19-2022
--TM13:04:00
GPS,PN2715,LA41.101998444300,LN20.470605480280,EL1022.181000,--
--GS,PN2715,N 4558755.7399,E 482404.7227,EL978.1269,--
--
GT,PN2715,SW2219,ST212679000,EW2219,ET212679000
--HSDV:0.016, VSDV:0.029, STATUS:FIXED, SATS:7, PDOP:2.691, HDOP:1.300, VDOP:2.356
--DT07-19-2022
--TM13:04:44
GPS,PN2716,LA41.102042902200,LN20.470583477440,EL1023.389000,--
--GS,PN2716,N 4558769.4656,E 482399.6286,EL979.3346,--
--
GT,PN2716,SW2219,ST212701000,EW2219,ET212701000
--HSDV:0.018, VSDV:0.031, STATUS:FIXED, SATS:5, PDOP:3.845, HDOP:2.400, VDOP:3.004
--DT07-19-2022
--TM13:05:06
--DT07-19-2022
--TM13:22:20
--User Defined: MKD_Ohrid
--Equipment: S9 III GNSS SN:STNS92172029
--Antenna Type: [HX-GS425A NONE],RA0.0930m,SHMP0.0620m,L10.0850m,L20.0890m,--L1/L2 Integrated Antenna
--Localization File: None
--Geoid Separation File: None
--GPS Scale: 1.00000000
--Scale Point not used
--RTK Method: RTCM V3.0, Device: Internal GSM, Network: NTRIP iMAX-Auto
--Entered HR: 1.8000, Vertical LS,HR1.8850
GPS,PN2717,LA41.102074650840,LN20.470571326900,EL1024.200000,--
--GS,PN2717,N 4558779.2655,E 482396.8210,EL980.5453,--
--
GT,PN2717,SW2219,ST213737000,EW2219,ET213737000
--HSDV:0.012, VSDV:0.020, STATUS:FIXED, SATS:11, PDOP:1.700, HDOP:0.900, VDOP:1.442
--DT07-19-2022
--TM13:22:23
GPS,PN2718,LA41.102088867660,LN20.470576346260,EL1024.499000,--
--GS,PN2718,N 4558783.6477,E 482398.0017,EL980.8441,--
--
GT,PN2718,SW2219,ST213759000,EW2219,ET213759000
--HSDV:0.013, VSDV:0.019, STATUS:FIXED, SATS:11, PDOP:1.869, HDOP:0.900, VDOP:1.638
--DT07-19-2022
--TM13:22:42
GPS,PN2719,LA41.102110157820,LN20.470564600720,EL1025.236000,--
--GS,PN2719,N 4558790.2215,E 482395.2806,EL981.5809,--
--
GT,PN2719,SW2219,ST213778000,EW2219,ET213778000
--HSDV:0.016, VSDV:0.024, STATUS:FIXED, SATS:9, PDOP:2.507, HDOP:1.200, VDOP:2.201
--DT07-19-2022
--TM13:23:01
GPS,PN2720,LA41.102131667700,LN20.470557073420,EL1026.088000,--
--GS,PN2720,N 4558796.8605,E 482393.5427,EL982.4328,--
--
GT,PN2720,SW2219,ST213791000,EW2219,ET213791000
--HSDV:0.014, VSDV:0.026, STATUS:FIXED, SATS:10, PDOP:3.354, HDOP:0.900, VDOP:3.231
--DT07-19-2022
--TM13:23:14
GPS,PN2721,LA41.102168509860,LN20.470535884300,EL1027.502000,--
--GS,PN2721,N 4558808.2367,E 482388.6325,EL983.8466,--
--
GT,PN2721,SW2219,ST213817000,EW2219,ET213817000
--HSDV:0.017, VSDV:0.029, STATUS:FIXED, SATS:10, PDOP:2.208, HDOP:1.000, VDOP:1.969
--DT07-19-2022
--TM13:23:41
GPS,PN2722,LA41.102197168200,LN20.470513889380,EL1028.672000,--
--GS,PN2722,N 4558817.0890,E 482383.5282,EL985.0165,--
--
GT,PN2722,SW2219,ST213833000,EW2219,ET213833000
--HSDV:0.021, VSDV:0.035, STATUS:FIXED, SATS:8, PDOP:3.017, HDOP:1.900, VDOP:2.344
--DT07-19-2022
--TM13:23:57
GPS,PN2723,LA41.102236964700,LN20.470494701800,EL1030.499000,--
--GS,PN2723,N 4558829.3754,E 482379.0868,EL986.8432,--
--
GT,PN2723,SW2219,ST213858000,EW2219,ET213858000
--HSDV:0.016, VSDV:0.027, STATUS:FIXED, SATS:10, PDOP:2.005, HDOP:0.900, VDOP:1.792
--DT07-19-2022
--TM13:24:21
GPS,PN2724,LA41.102268407700,LN20.470470145300,EL1031.690000,--
--GS,PN2724,N 4558839.0881,E 482373.3877,EL988.0341,--

ГЕО ПРЕМЕР ИНЖЕНЕРИНГ

ул. Димитар Влахов бр. 22/6 Охрид

046 280 111 070 264 819 070 391 013

e-mail: geo_premer_inzenering@yahoo.com

--
GT,PN2724,SW2219,ST213882000,EW2219,ET213882000
--HSDV:0.018, VSDV:0.032, STATUS:FIXED, SATS:11, PDOP:1.719, HDOP:0.900, VDOP:1.465
--DT07-19-2022
--TM13:24:45
GPS,PN2725,LA41.102284605420,LN20.470449127420,EL1032.632000,--
--GS,PN2725,N 4558844.0964,E 482368.5016,EL988.9762,--
--
GT,PN2725,SW2219,ST213913000,EW2219,ET213913000
--HSDV:0.018, VSDV:0.028, STATUS:FIXED, SATS:11, PDOP:1.903, HDOP:0.900, VDOP:1.677
--DT07-19-2022
--TM13:25:17
GPS,PN2726,LA41.102311264080,LN20.470421809540,EL1034.113000,--
--GS,PN2726,N 4558852.3351,E 482362.1553,EL990.4572,--
--
GT,PN2726,SW2219,ST213940000,EW2219,ET213940000
--HSDV:0.023, VSDV:0.045, STATUS:FIXED, SATS:11, PDOP:5.368, HDOP:0.900, VDOP:5.292
--DT07-19-2022
--TM13:25:43
GPS,PN2727,LA41.102332138080,LN20.470407116500,EL1034.640000,--
--GS,PN2727,N 4558858.7822,E 482358.7469,EL990.9842,--
--
GT,PN2727,SW2219,ST213959000,EW2219,ET213959000
--HSDV:0.014, VSDV:0.021, STATUS:FIXED, SATS:12, PDOP:1.587, HDOP:0.800, VDOP:1.371
--DT07-19-2022
--TM13:26:03
GPS,PN2728,LA41.102351188920,LN20.470396807000,EL1034.655000,--
--GS,PN2728,N 4558864.6643,E 482356.3587,EL990.9991,--
--
GT,PN2728,SW2219,ST213982000,EW2219,ET213982000
--HSDV:0.015, VSDV:0.020, STATUS:FIXED, SATS:12, PDOP:1.826, HDOP:0.800, VDOP:1.641
--DT07-19-2022
--TM13:26:25
GPS,PN2729,LA41.102308230540,LN20.470358820640,EL1033.174000,--
--GS,PN2729,N 4558851.4358,E 482347.4726,EL989.5193,--
--
GT,PN2729,SW2219,ST214019000,EW2219,ET214019000
--HSDV:0.009, VSDV:0.013, STATUS:FIXED, SATS:12, PDOP:1.594, HDOP:0.800, VDOP:1.379
--DT07-19-2022
--TM13:27:02
GPS,PN2730,LA41.102277943920,LN20.470392466420,EL1032.825000,--
--GS,PN2730,N 4558842.0745,E 482355.2909,EL989.1702,--
--
GT,PN2730,SW2219,ST214050000,EW2219,ET214050000
--HSDV:0.011, VSDV:0.018, STATUS:FIXED, SATS:11, PDOP:1.956, HDOP:0.900, VDOP:1.737
--DT07-19-2022
--TM13:27:33
GPS,PN2731,LA41.102256246960,LN20.470369377220,EL1031.757000,--
--GS,PN2731,N 4558835.3954,E 482349.8930,EL988.1028,--
--
GT,PN2731,SW2219,ST214061000,EW2219,ET214061000
--HSDV:0.014, VSDV:0.019, STATUS:FIXED, SATS:11, PDOP:1.935, HDOP:0.900, VDOP:1.713
--DT07-19-2022
--TM13:27:45
GPS,PN2732,LA41.101973828880,LN20.470517895220,EL1020.694000,--
--GS,PN2732,N 4558748.1978,E 482384.2907,EL977.0416,--
--
GT,PN2732,SW2219,ST214284000,EW2219,ET214284000
--HSDV:0.009, VSDV:0.014, STATUS:FIXED, SATS:11, PDOP:1.985, HDOP:0.900, VDOP:1.769
--DT07-19-2022
--TM13:31:27
--Entered HR: 2.2000, Vertical LS,HR2.2850
GPS,PN2733,LA41.101948238520,LN20.470527355540,EL1019.619000,--
--GS,PN2733,N 4558740.2990,E 482386.4760,EL975.5668,--
--
GT,PN2733,SW2219,ST214328000,EW2219,ET214328000
--HSDV:0.013, VSDV:0.021, STATUS:FIXED, SATS:11, PDOP:2.002, HDOP:0.900, VDOP:1.788
--DT07-19-2022
--TM13:32:11
GPS,PN2734,LA41.101883866260,LN20.470521309160,EL1017.460000,--
--GS,PN2734,N 4558720.4469,E 482385.0174,EL973.4088,--
--
GT,PN2734,SW2219,ST214363000,EW2219,ET214363000
--HSDV:0.013, VSDV:0.016, STATUS:FIXED, SATS:11, PDOP:8.852, HDOP:0.900, VDOP:8.806
--DT07-19-2022
--TM13:32:47
GPS,PN2735,LA41.101864157400,LN20.470565699020,EL1016.826000,--
--GS,PN2735,N 4558714.3421,E 482395.3482,EL972.7744,--
--
GT,PN2735,SW2219,ST214386000,EW2219,ET214386000
--HSDV:0.018, VSDV:0.029, STATUS:FIXED, SATS:9, PDOP:2.145, HDOP:1.000, VDOP:1.898
--DT07-19-2022
--TM13:33:09
GPS,PN2736,LA41.101843567620,LN20.470583519800,EL1016.062000,--
--GS,PN2736,N 4558707.9809,E 482399.4858,EL972.0104,--
--
GT,PN2736,SW2219,ST214403000,EW2219,ET214403000
--HSDV:0.016, VSDV:0.026, STATUS:FIXED, SATS:11, PDOP:2.011, HDOP:0.900, VDOP:1.798
--DT07-19-2022
--TM13:33:27
GPS,PN2737,LA41.101819808460,LN20.470575312820,EL1014.998000,--
--GS,PN2737,N 4558700.6571,E 482397.5549,EL970.9469,--
--
GT,PN2737,SW2219,ST214429000,EW2219,ET214429000
--HSDV:0.013, VSDV:0.021, STATUS:FIXED, SATS:11, PDOP:2.015, HDOP:0.900, VDOP:1.803
--DT07-19-2022
--TM13:33:53
GPS,PN2738,LA41.101809034620,LN20.470591316980,EL1014.198000,--
--GS,PN2738,N 4558697.3247,E 482401.2766,EL970.1468,--
--
GT,PN2738,SW2219,ST214441000,EW2219,ET214441000
--HSDV:0.014, VSDV:0.021, STATUS:FIXED, SATS:11, PDOP:2.019, HDOP:0.900, VDOP:1.807
--DT07-19-2022
--TM13:34:05
GPS,PN2739,LA41.101775271840,LN20.470597262200,EL1013.669000,--
--GS,PN2739,N 4558686.9072,E 482402.6365,EL969.6182,--
--
GT,PN2739,SW2219,ST214458000,EW2219,ET214458000
--HSDV:0.017, VSDV:0.027, STATUS:FIXED, SATS:7, PDOP:2.625, HDOP:1.400, VDOP:2.220
--DT07-19-2022
--TM13:34:21
GPS,PN2740,LA41.101741218420,LN20.470607257540,EL1013.172000,--
--GS,PN2740,N 4558676.3977,E 482404.9401,EL969.1214,--
--
GT,PN2740,SW2219,ST214489000,EW2219,ET214489000
--HSDV:0.015, VSDV:0.025, STATUS:FIXED, SATS:11, PDOP:2.068, HDOP:0.900, VDOP:1.862
--DT07-19-2022
--TM13:34:53
GPS,PN2741,LA41.101736305080,LN20.470587832180,EL1012.883000,--
--GS,PN2741,N 4558674.8934,E 482400.4089,EL968.8328,--
--
GT,PN2741,SW2219,ST214502000,EW2219,ET214502000
--HSDV:0.019, VSDV:0.039, STATUS:FIXED, SATS:9, PDOP:3.464, HDOP:1.100, VDOP:3.285
--DT07-19-2022
--TM13:35:05
GPS,PN2742,LA41.101752453480,LN20.470636783660,EL1013.136000,--
--GS,PN2742,N 4558679.8461,E 482411.8302,EL969.0848,--
--
GT,PN2742,SW2219,ST214529000,EW2219,ET214529000
--HSDV:0.012, VSDV:0.028, STATUS:FIXED, SATS:11, PDOP:2.448, HDOP:0.900, VDOP:2.277
--DT07-19-2022
--TM13:35:33
GPS,PN2743,LA41.101728006960,LN20.470625220940,EL1012.547000,--
--GS,PN2743,N 4558672.3123,E 482409.1167,EL968.4964,--
--
GT,PN2743,SW2219,ST214550000,EW2219,ET214550000
--HSDV:0.013, VSDV:0.019, STATUS:FIXED, SATS:11, PDOP:2.039, HDOP:0.900, VDOP:1.830
--DT07-19-2022
--TM13:35:53
GPS,PN2744,LA41.101728620640,LN20.470578937960,EL1012.516000,--
--GS,PN2744,N 4558672.5282,E 482398.3300,EL968.4661,--
--
GT,PN2744,SW2219,ST214584000,EW2219,ET214584000
--HSDV:0.013, VSDV:0.022, STATUS:FIXED, SATS:11, PDOP:2.395, HDOP:0.900, VDOP:2.220
--DT07-19-2022
--TM13:36:27
GPS,PN2745,LA41.101698844140,LN20.470557438160,EL1011.786000,--
--GS,PN2745,N 4558663.3561,E 482393.2963,EL967.7368,--
--
GT,PN2745,SW2219,ST214644000,EW2219,ET214644000
--HSDV:0.014, VSDV:0.023, STATUS:FIXED, SATS:11, PDOP:2.059, HDOP:0.900, VDOP:1.852
--DT07-19-2022
--TM13:37:27
GPS,PN2746,LA41.101681786620,LN20.470589708320,EL1010.854000,--
--GS,PN2746,N 4558658.0761,E 482400.8044,EL966.8046,--
--
GT,PN2746,SW2219,ST214722000,EW2219,ET214722000

ГЕО ПРЕМЕР ИНЖЕНЕРИНГ

ул. Димитар Влахов бр. 22/6 Охрид

046 280 111 070 264 819 070 391 013

e-mail: geo_premer_inzenering@yahoo.com

--HSDV:0.011, VSDV:0.018, STATUS:FIXED,
SATS:11, PDOP:2.073, HDOP:0.900, VDOP:1.867
--DT07-19-2022
--TM13:38:46
GPS,PN2747,LA41.101662041880,LN20.4705736
53880,EL1011.072000,--
--GS,PN2747,N 4558651.9951,E
482397.0475,EL967.0230,--
--
GT,PN2747,SW2219,ST214744000,EW2219,ET21
4744000
--HSDV:0.013, VSDV:0.021, STATUS:FIXED,
SATS:11, PDOP:2.230, HDOP:0.900, VDOP:2.040
--DT07-19-2022
--TM13:39:07
GPS,PN2748,LA41.101657229160,LN20.4706130
67460,EL1010.712000,--
--GS,PN2748,N 4558650.4879,E
482406.2299,EL966.6625,--
--
GT,PN2748,SW2219,ST214781000,EW2219,ET21
4781000
--HSDV:0.013, VSDV:0.023, STATUS:FIXED,
SATS:10, PDOP:2.130, HDOP:1.000, VDOP:1.881
--DT07-19-2022
--TM13:39:45
GPS,PN2749,LA41.101636824780,LN20.4705418
21840,EL1010.488000,--
--GS,PN2749,N 4558644.2353,E
482389.6092,EL966.4399,--
--
GT,PN2749,SW2219,ST214825000,EW2219,ET21
4825000
--HSDV:0.026, VSDV:0.044, STATUS:FIXED,
SATS:10, PDOP:2.116, HDOP:0.900, VDOP:1.915
--DT07-19-2022
--TM13:40:28
GPS,PN2750,LA41.101608630240,LN20.4705197
49880,EL1009.414000,--
--GS,PN2750,N 4558635.5515,E
482384.4433,EL965.3666,--
--
GT,PN2750,SW2219,ST214861000,EW2219,ET21
4861000
--HSDV:0.016, VSDV:0.029, STATUS:FIXED,
SATS:11, PDOP:2.093, HDOP:0.900, VDOP:1.890
--DT07-19-2022
--TM13:41:05
GPS,PN2751,LA41.101604524320,LN20.4705580
26100,EL1009.696000,--
--GS,PN2751,N 4558634.2629,E
482393.3612,EL965.6481,--
--
GT,PN2751,SW2219,ST214878000,EW2219,ET21
4878000
--HSDV:0.026, VSDV:0.052, STATUS:FIXED,
SATS:9, PDOP:4.331, HDOP:1.000, VDOP:4.214
--DT07-19-2022
--TM13:41:21
GPS,PN2752,LA41.101571707800,LN20.4705657
55120,EL1008.899000,--
--GS,PN2752,N 4558624.1362,E
482395.1375,EL964.8514,--
--
GT,PN2752,SW2219,ST214902000,EW2219,ET21
4902000
--HSDV:0.018, VSDV:0.030, STATUS:FIXED,
SATS:10, PDOP:2.381, HDOP:1.100, VDOP:2.112
--DT07-19-2022
--TM13:41:45
GPS,PN2753,LA41.101571836740,LN20.4705444
16000,EL1008.331000,--
--GS,PN2753,N 4558624.1883,E
482390.1640,EL964.2837,--
--
GT,PN2753,SW2219,ST214912000,EW2219,ET21
4912000
--HSDV:0.018, VSDV:0.033, STATUS:FIXED,
SATS:9, PDOP:2.404, HDOP:1.200, VDOP:2.083
--DT07-19-2022
--TM13:41:55
GPS,PN2754,LA41.101567012380,LN20.4705283
84240,EL1008.204000,--
--GS,PN2754,N 4558622.7095,E
482386.4238,EL964.1570,--
--
GT,PN2754,SW2219,ST214923000,EW2219,ET21
4923000
--HSDV:0.017, VSDV:0.030, STATUS:FIXED,
SATS:9, PDOP:2.372, HDOP:1.000, VDOP:2.151
--DT07-19-2022
--TM13:42:06
GPS,PN2755,LA41.101529142660,LN20.4705554
32480,EL1007.267000,--
--GS,PN2755,N 4558611.0130,E
482392.6990,EL963.2201,--
--
GT,PN2755,SW2219,ST214947000,EW2219,ET21
4947000
--HSDV:0.018, VSDV:0.038, STATUS:FIXED,
SATS:10, PDOP:2.727, HDOP:1.000, VDOP:2.537
--DT07-19-2022
--TM13:42:31
GPS,PN2756,LA41.101521852840,LN20.4705378
95560,EL1007.321000,--
--GS,PN2756,N 4558608.7746,E
482388.6061,EL963.2745,--
--
GT,PN2756,SW2219,ST214967000,EW2219,ET21
4967000
--HSDV:0.018, VSDV:0.033, STATUS:FIXED,
SATS:9, PDOP:1.982, HDOP:1.100, VDOP:1.649
--DT07-19-2022
--TM13:42:51
GPS,PN2757,LA41.101503313260,LN20.4705401
96260,EL1007.093000,--
--GS,PN2757,N 4558603.0548,E
482389.1281,EL963.0467,--
--
GT,PN2757,SW2219,ST214991000,EW2219,ET21
4991000
--HSDV:0.008, VSDV:0.013, STATUS:FIXED,
SATS:11, PDOP:2.111, HDOP:0.900, VDOP:1.909
--DT07-19-2022
--TM13:43:15
GPS,PN2758,LA41.101517901060,LN20.4705837
97480,EL1007.244000,--
--GS,PN2758,N 4558607.5292,E
482399.3015,EL963.1968,--
--
GT,PN2758,SW2219,ST215018000,EW2219,ET21
5018000
--HSDV:0.015, VSDV:0.026, STATUS:FIXED,
SATS:11, PDOP:1.884, HDOP:0.900, VDOP:1.655
--DT07-19-2022
--TM13:43:41
GPS,PN2759,LA41.101506689400,LN20.4705948
82060,EL1006.995000,--
--GS,PN2759,N 4558604.0646,E
482401.8764,EL962.9478,--
--
GT,PN2759,SW2219,ST215029000,EW2219,ET21
5029000
--HSDV:0.011, VSDV:0.019, STATUS:FIXED,
SATS:9, PDOP:2.421, HDOP:1.200, VDOP:2.103
--DT07-19-2022
--TM13:43:53
GPS,PN2760,LA41.101491683940,LN20.4705527
26600,EL1006.708000,--
--GS,PN2760,N 4558599.4605,E
482392.0397,EL962.6617,--
--
GT,PN2760,SW2219,ST215051000,EW2219,ET21
5051000
--HSDV:0.010, VSDV:0.016, STATUS:FIXED,
SATS:12, PDOP:1.833, HDOP:0.800, VDOP:1.649
--DT07-19-2022
--TM13:44:15
GPS,PN2761,LA41.101490495520,LN20.4706171
26880,EL1006.430000,--
--GS,PN2761,N 4558599.0568,E
482407.0486,EL962.3827,--
--
GT,PN2761,SW2219,ST215080000,EW2219,ET21
5080000
--HSDV:0.014, VSDV:0.043, STATUS:FIXED,
SATS:11, PDOP:2.276, HDOP:0.900, VDOP:2.090
--DT07-19-2022
--TM13:44:43
GPS,PN2762,LA41.101502611320,LN20.4706359
94660,EL1006.318000,--
--GS,PN2762,N 4558602.7830,E
482411.4554,EL962.2703,--
--
GT,PN2762,SW2219,ST215097000,EW2219,ET21
5097000
--HSDV:0.016, VSDV:0.021, STATUS:FIXED,
SATS:11, PDOP:2.120, HDOP:0.900, VDOP:1.920
--DT07-19-2022
--TM13:45:01
GPS,PN2763,LA41.101537261500,LN20.4706369
28740,EL1006.953000,--
--GS,PN2763,N 4558613.4702,E
482411.6995,EL962.9048,--
--
GT,PN2763,SW2219,ST215118000,EW2219,ET21
5118000
--HSDV:0.016, VSDV:0.023, STATUS:FIXED,
SATS:9, PDOP:2.573, HDOP:1.200, VDOP:2.276
--DT07-19-2022
--TM13:45:21
GPS,PN2764,LA41.101571056680,LN20.4706236
88180,EL1007.931000,--
--GS,PN2764,N 4558623.9020,E
482408.6394,EL963.8825,--
--
GT,PN2764,SW2219,ST215174000,EW2219,ET21
5174000
--HSDV:0.011, VSDV:0.019, STATUS:FIXED,
SATS:12, PDOP:1.677, HDOP:0.800, VDOP:1.474
--DT07-19-2022
--TM13:46:17
--Entered HR: 1.8000, Vertical
LS,HR1.8850
GPS,PN2765,LA41.101507092000,LN20.4706869
02980,EL1005.382000,--
--GS,PN2765,N 4558604.1357,E
482423.3240,EL961.7334,--
--
GT,PN2765,SW2219,ST215529000,EW2219,ET21
5529000
--HSDV:0.008, VSDV:0.012, STATUS:FIXED,
SATS:12, PDOP:1.674, HDOP:0.800, VDOP:1.471
--DT07-19-2022
--TM13:52:13
GPS,PN2766,LA41.101505980860,LN20.4706826
73100,EL1005.366000,--
--GS,PN2766,N 4558603.7954,E
482422.3373,EL961.7175,--
--
GT,PN2766,SW2219,ST215534000,EW2219,ET21
5534000
--HSDV:0.008, VSDV:0.012, STATUS:FIXED,
SATS:12, PDOP:1.674, HDOP:0.800, VDOP:1.471
--DT07-19-2022
--TM13:52:17
GPS,PN2767,LA41.101505161620,LN20.4706739
74420,EL1005.329000,--
--GS,PN2767,N 4558603.5477,E
482420.3093,EL961.6807,--
--
GT,PN2767,SW2219,ST215539000,EW2219,ET21
5539000
--HSDV:0.009, VSDV:0.013, STATUS:FIXED,
SATS:12, PDOP:1.674, HDOP:0.800, VDOP:1.471
--DT07-19-2022
--TM13:52:23
GPS,PN2768,LA41.101504799940,LN20.4706628
27140,EL1005.314000,--
--GS,PN2768,N 4558603.4426,E
482417.7109,EL961.6659,--
--
GT,PN2768,SW2219,ST215546000,EW2219,ET21
5546000
--HSDV:0.008, VSDV:0.013, STATUS:FIXED,
SATS:11, PDOP:1.724, HDOP:0.900, VDOP:1.471
--DT07-19-2022
--TM13:52:29

ГЕО ПРЕМЕР ИНЖЕНЕРИНГ

ул. Димитар Влахов бр. 22/6 Охрид

046 280 111 070 264 819 070 391 013

e-mail: geo_premer_inzenering@yahoo.com

GPS,PN2769,LA41.101503579960,LN20.4706581
50500,EL1005.729000,--
--GS,PN2769,N 4558603.0690,E
482416.6200,EL962.0809,--
--
GT,PN2769,SW2219,ST215552000,EW2219,ET21
5552000
--HSDV:0.010, VSDV:0.014, STATUS:FIXED,
SATS:11, PDOP:2.123, HDOP:0.900, VDOP:1.923
--DT07-19-2022
--TM13:52:35
GPS,PN2770,LA41.101490505540,LN20.4706594
27960,EL1005.648000,--
--GS,PN2770,N 4558599.0355,E
482416.9077,EL962.0001,--
--
GT,PN2770,SW2219,ST215563000,EW2219,ET21
5563000
--HSDV:0.008, VSDV:0.013, STATUS:FIXED,
SATS:11, PDOP:2.293, HDOP:0.900, VDOP:2.109
--DT07-19-2022
--TM13:52:47
GPS,PN2771,LA41.101489628280,LN20.4706641
97120,EL1004.889000,--
--GS,PN2771,N 4558598.7621,E
482418.0186,EL961.2410,--
--
GT,PN2771,SW2219,ST215571000,EW2219,ET21
5571000
--HSDV:0.009, VSDV:0.014, STATUS:FIXED,
SATS:11, PDOP:1.724, HDOP:0.900, VDOP:1.470
--DT07-19-2022
--TM13:52:54
GPS,PN2772,LA41.101489030320,LN20.4706726
42660,EL1004.913000,--
--GS,PN2772,N 4558598.5728,E
482419.9865,EL961.2649,--
--
GT,PN2772,SW2219,ST215577000,EW2219,ET21
5577000
--HSDV:0.009, VSDV:0.014, STATUS:FIXED,
SATS:11, PDOP:2.121, HDOP:0.900, VDOP:1.921
--DT07-19-2022
--TM13:53:01
GPS,PN2773,LA41.101486017960,LN20.4706843
87600,EL1004.920000,--
--GS,PN2773,N 4558597.6369,E
482422.7216,EL961.2718,--
--
GT,PN2773,SW2219,ST215583000,EW2219,ET21
5583000
--HSDV:0.011, VSDV:0.015, STATUS:FIXED,
SATS:11, PDOP:2.121, HDOP:0.900, VDOP:1.921
--DT07-19-2022
--TM13:53:07
GPS,PN2774,LA41.101483649940,LN20.4706922
16040,EL1004.862000,--
--GS,PN2774,N 4558596.9019,E
482424.5444,EL961.2137,--
--
GT,PN2774,SW2219,ST215590000,EW2219,ET21
5590000
--HSDV:0.008, VSDV:0.014, STATUS:FIXED,
SATS:12, PDOP:1.885, HDOP:0.800, VDOP:1.707
--DT07-19-2022
--TM13:53:13
GPS,PN2775,LA41.101444337880,LN20.4706890
74020,EL1003.806000,--
--GS,PN2775,N 4558584.7780,E
482423.7821,EL960.1583,--
--
GT,PN2775,SW2219,ST215609000,EW2219,ET21
5609000
--HSDV:0.010, VSDV:0.015, STATUS:FIXED,
SATS:12, PDOP:1.672, HDOP:0.800, VDOP:1.468
--DT07-19-2022
--TM13:53:33
GPS,PN2776,LA41.101443944100,LN20.4706854
00460,EL1003.591000,--
--GS,PN2776,N 4558584.6586,E
482422.9256,EL959.9433,--
--
GT,PN2776,SW2219,ST215615000,EW2219,ET21
5615000
--HSDV:0.009, VSDV:0.015, STATUS:FIXED,
SATS:12, PDOP:1.672, HDOP:0.800, VDOP:1.468
--DT07-19-2022
--TM13:53:39
GPS,PN2777,LA41.101443586140,LN20.4706790
39680,EL1003.594000,--
--GS,PN2777,N 4558584.5519,E
482421.4428,EL959.9464,--
--
GT,PN2777,SW2219,ST215622000,EW2219,ET21
5622000
--HSDV:0.009, VSDV:0.015, STATUS:FIXED,
SATS:12, PDOP:1.672, HDOP:0.800, VDOP:1.468
--DT07-19-2022
--TM13:53:45
GPS,PN2778,LA41.101442833500,LN20.4706721
57560,EL1003.616000,--
--GS,PN2778,N 4558584.3237,E
482419.8382,EL959.9686,--
--
GT,PN2778,SW2219,ST215627000,EW2219,ET21
5627000
--HSDV:0.010, VSDV:0.015, STATUS:FIXED,
SATS:12, PDOP:1.672, HDOP:0.800, VDOP:1.468
--DT07-19-2022
--TM13:53:51
GPS,PN2779,LA41.101441762920,LN20.4706646
58040,EL1003.881000,--
--GS,PN2779,N 4558583.9978,E
482418.0894,EL960.2337,--
--
GT,PN2779,SW2219,ST215634000,EW2219,ET21
5634000
--HSDV:0.009, VSDV:0.015, STATUS:FIXED,
SATS:11, PDOP:1.721, HDOP:0.900, VDOP:1.467
--DT07-19-2022
--TM13:53:57
GPS,PN2780,LA41.101441237440,LN20.4706628
98000,EL1004.750000,--
--GS,PN2780,N 4558583.8368,E
482417.6789,EL961.1027,--
--
GT,PN2780,SW2219,ST215640000,EW2219,ET21
5640000
--HSDV:0.009, VSDV:0.014, STATUS:FIXED,
SATS:11, PDOP:1.721, HDOP:0.900, VDOP:1.467
--DT07-19-2022
--TM13:54:03
GPS,PN2781,LA41.101423877100,LN20.4706630
04800,EL1004.210000,--
--GS,PN2781,N 4558578.4819,E
482417.6905,EL960.5629,--
--
GT,PN2781,SW2219,ST215652000,EW2219,ET21
5652000
--HSDV:0.009, VSDV:0.014, STATUS:FIXED,
SATS:11, PDOP:2.114, HDOP:0.900, VDOP:1.913
--DT07-19-2022
--TM13:54:15
GPS,PN2782,LA41.101423973340,LN20.4706658
41180,EL1003.549000,--
--GS,PN2782,N 4558578.5100,E
482418.3516,EL959.9019,--
--
GT,PN2782,SW2219,ST215658000,EW2219,ET21
5658000
--HSDV:0.009, VSDV:0.014, STATUS:FIXED,
SATS:11, PDOP:2.114, HDOP:0.900, VDOP:1.913
--DT07-19-2022
--TM13:54:21
GPS,PN2783,LA41.101423350420,LN20.4706761
74200,EL1003.064000,--
--GS,PN2783,N 4558578.3118,E
482420.7594,EL959.4168,--
--
GT,PN2783,SW2219,ST215665000,EW2219,ET21
5665000
--HSDV:0.013, VSDV:0.019, STATUS:FIXED,
SATS:11, PDOP:2.113, HDOP:0.900, VDOP:1.912
--DT07-19-2022
--TM13:54:29
GPS,PN2784,LA41.101424352360,LN20.4706868
80600,EL1003.229000,--
--GS,PN2784,N 4558578.6147,E
482423.2556,EL959.5816,--
--
GT,PN2784,SW2219,ST215674000,EW2219,ET21
5674000
--HSDV:0.013, VSDV:0.022, STATUS:FIXED,
SATS:11, PDOP:2.112, HDOP:0.900, VDOP:1.911
--DT07-19-2022
--TM13:54:37
GPS,PN2785,LA41.101424394960,LN20.4706888
62460,EL1003.635000,--
--GS,PN2785,N 4558578.6267,E
482423.7176,EL959.9875,--
--
GT,PN2785,SW2219,ST215680000,EW2219,ET21
5680000
--HSDV:0.010, VSDV:0.017, STATUS:FIXED,
SATS:11, PDOP:2.111, HDOP:0.900, VDOP:1.910
--DT07-19-2022
--TM13:54:43
GPS,PN2786,LA41.101389676020,LN20.4706932
44560,EL1002.976000,--
--GS,PN2786,N 4558567.9152,E
482424.7124,EL959.3289,--
--
GT,PN2786,SW2219,ST215697000,EW2219,ET21
5697000
--HSDV:0.011, VSDV:0.018, STATUS:FIXED,
SATS:10, PDOP:2.438, HDOP:1.000, VDOP:2.224
--DT07-19-2022
--TM13:55:01
GPS,PN2787,LA41.101388918100,LN20.4706891
44040,EL1002.551000,--
--GS,PN2787,N 4558567.6838,E
482423.7561,EL958.9040,--
--
GT,PN2787,SW2219,ST215704000,EW2219,ET21
5704000
--HSDV:0.013, VSDV:0.019, STATUS:FIXED,
SATS:11, PDOP:1.934, HDOP:0.900, VDOP:1.712
--DT07-19-2022
--TM13:55:07
GPS,PN2788,LA41.101388931600,LN20.4706821
63760,EL1002.435000,--
--GS,PN2788,N 4558567.6920,E
482422.1292,EL958.7881,--
--
GT,PN2788,SW2219,ST215709000,EW2219,ET21
5709000
--HSDV:0.013, VSDV:0.020, STATUS:FIXED,
SATS:10, PDOP:2.439, HDOP:1.000, VDOP:2.225
--DT07-19-2022
--TM13:55:13
GPS,PN2789,LA41.101390416480,LN20.4706720
39960,EL1002.373000,--
--GS,PN2789,N 4558568.1558,E
482419.7707,EL958.7263,--
--
GT,PN2789,SW2219,ST215716000,EW2219,ET21
5716000
--HSDV:0.012, VSDV:0.019, STATUS:FIXED,
SATS:10, PDOP:2.152, HDOP:1.000, VDOP:1.906
--DT07-19-2022
--TM13:55:19
GPS,PN2790,LA41.101392918900,LN20.4706656
58300,EL1003.257000,--
--GS,PN2790,N 4558568.9314,E
482418.2853,EL959.6103,--
--
GT,PN2790,SW2219,ST215722000,EW2219,ET21
5722000
--HSDV:0.012, VSDV:0.021, STATUS:FIXED,
SATS:9, PDOP:2.684, HDOP:1.500, VDOP:2.226
--DT07-19-2022
--TM13:55:25
GPS,PN2791,LA41.101353817680,LN20.4706675
21720,EL1001.921000,--
--GS,PN2791,N 4558556.8695,E
482418.6897,EL958.2748,--

ГЕО ПРЕМЕР ИНЖЕНЕРИНГ

ул. Димитар Влахов бр. 22/6 Охрид

046 280 111 070 264 819 070 391 013

e-mail: geo_premer_inzenering@yahoo.com

--
GT,PN2791,SW2219,ST215742000,EW2219,ET215742000
--HSDV:0.014, VSDV:0.024, STATUS:FIXED, SATS:11, PDOP:2.801, HDOP:0.900, VDOP:2.652
--DT07-19-2022
--TM13:55:45
GPS,PN2792,LA41.101353444720,LN20.470674707440,EL1001.529000,--BPP
--GS,PN2792,N 4558556.7504,E 482420.3642,EL957.8827,--BPP
--
GT,PN2792,SW2219,ST215765000,EW2219,ET215765000
--HSDV:0.011, VSDV:0.021, STATUS:FIXED, SATS:12, PDOP:1.665, HDOP:0.800, VDOP:1.460
--DT07-19-2022
--TM13:56:08
GPS,PN2793,LA41.101353638280,LN20.470678483480,EL1001.540000,--BPP
--GS,PN2793,N 4558556.8079,E 482421.2444,EL957.8937,--BPP
--
GT,PN2793,SW2219,ST215771000,EW2219,ET215771000
--HSDV:0.011, VSDV:0.021, STATUS:FIXED, SATS:12, PDOP:1.665, HDOP:0.800, VDOP:1.460
--DT07-19-2022
--TM13:56:15
GPS,PN2794,LA41.101351253940,LN20.470676865700,EL1001.523000,--BPP
--GS,PN2794,N 4558556.0734,E 482420.8656,EL957.8767,--BPP
--
GT,PN2794,SW2219,ST215777000,EW2219,ET215777000
--HSDV:0.011, VSDV:0.021, STATUS:FIXED, SATS:11, PDOP:1.937, HDOP:0.900, VDOP:1.715
--DT07-19-2022
--TM13:56:21
GPS,PN2795,LA41.101345390320,LN20.470700465320,EL1001.476000,--BPP
--GS,PN2795,N 4558554.2512,E 482426.3615,EL957.8294,--BPP
--
GT,PN2795,SW2219,ST215786000,EW2219,ET215786000
--HSDV:0.011, VSDV:0.020, STATUS:FIXED, SATS:11, PDOP:2.404, HDOP:0.900, VDOP:2.229
--DT07-19-2022
--TM13:56:29
GPS,PN2796,LA41.101342848540,LN20.470699510240,EL1001.476000,--BPP
--GS,PN2796,N 4558553.4677,E 482426.1370,EL957.8295,--BPP
--
GT,PN2796,SW2219,ST215791000,EW2219,ET215791000
--HSDV:0.011, VSDV:0.020, STATUS:FIXED, SATS:12, PDOP:1.892, HDOP:0.800, VDOP:1.715
--DT07-19-2022
--TM13:56:35
GPS,PN2797,LA41.101343970420,LN20.470701662380,EL1001.012000,--BPP
--GS,PN2797,N 4558553.8125,E 482426.6394,EL957.3654,--BPP
--
GT,PN2797,SW2219,ST215797000,EW2219,ET215797000
--HSDV:0.013, VSDV:0.020, STATUS:FIXED, SATS:12, PDOP:1.663, HDOP:0.800, VDOP:1.458
--DT07-19-2022
--TM13:56:40
GPS,PN2798,LA41.101316151300,LN20.470694469760,EL1000.528000,--
--GS,PN2798,N 4558545.2359,E 482424.9418,EL956.8819,--
--
GT,PN2798,SW2219,ST215824000,EW2219,ET215824000
--HSDV:0.013, VSDV:0.026, STATUS:FIXED, SATS:12, PDOP:1.893, HDOP:0.800, VDOP:1.716
--DT07-19-2022
--TM13:57:07
GPS,PN2799,LA41.101316981700,LN20.470690349140,EL1000.442000,--
--GS,PN2799,N 4558545.4944,E 482423.9820,EL956.7960,--
--
GT,PN2799,SW2219,ST215829000,EW2219,ET215829000
--HSDV:0.012, VSDV:0.021, STATUS:FIXED, SATS:11, PDOP:1.712, HDOP:0.900, VDOP:1.456
--DT07-19-2022
--TM13:57:12
GPS,PN2800,LA41.101317976980,LN20.470681452700,EL1000.286000,--
--GS,PN2800,N 4558545.8065,E 482421.9092,EL956.6401,--
--
GT,PN2800,SW2219,ST215835000,EW2219,ET215835000
--HSDV:0.013, VSDV:0.021, STATUS:FIXED, SATS:9, PDOP:1.824, HDOP:1.100, VDOP:1.455
--DT07-19-2022
--TM13:57:19
GPS,PN2801,LA41.101318061580,LN20.470671510700,EL1000.244000,--
--GS,PN2801,N 4558545.8383,E 482419.5921,EL956.5983,--
--
GT,PN2801,SW2219,ST215842000,EW2219,ET215842000
--HSDV:0.016, VSDV:0.024, STATUS:FIXED, SATS:9, PDOP:2.751, HDOP:1.100, VDOP:2.521
--DT07-19-2022
--TM13:57:25
GPS,PN2802,LA41.101316522880,LN20.470667482840,EL1000.984000,--
--GS,PN2802,N 4558545.3660,E 482418.6522,EL957.3383,--
--
GT,PN2802,SW2219,ST215847000,EW2219,ET215847000
--HSDV:0.014, VSDV:0.023, STATUS:FIXED, SATS:10, PDOP:2.751, HDOP:1.100, VDOP:2.521
--DT07-19-2022
--TM13:57:30
GPS,PN2803,LA41.101284068460,LN20.470664319460,EL1000.015000,--
--GS,PN2803,N 4558535.3573,E 482417.8901,EL956.3698,--
--
GT,PN2803,SW2219,ST215862000,EW2219,ET215862000
--HSDV:0.014, VSDV:0.023, STATUS:FIXED, SATS:11, PDOP:2.088, HDOP:0.900, VDOP:1.884
--DT07-19-2022
--TM13:57:45
GPS,PN2804,LA41.101284070260,LN20.470669489600,EL999.385000,--
--GS,PN2804,N 4558535.3549,E 482419.0950,EL955.7398,--
--
GT,PN2804,SW2219,ST215869000,EW2219,ET215869000
--HSDV:0.013, VSDV:0.023, STATUS:FIXED, SATS:11, PDOP:2.086, HDOP:0.900, VDOP:1.882
--DT07-19-2022
--TM13:57:53
GPS,PN2805,LA41.101283294280,LN20.470676817340,EL999.142000,--
--GS,PN2805,N 4558535.1113,E 482420.8023,EL955.4967,--
--
GT,PN2805,SW2219,ST215875000,EW2219,ET215875000
--HSDV:0.013, VSDV:0.023, STATUS:FIXED, SATS:11, PDOP:2.085, HDOP:0.900, VDOP:1.881
--DT07-19-2022
--TM13:57:59
GPS,PN2806,LA41.101282334880,LN20.470687886620,EL999.355000,--
--GS,PN2806,N 4558534.8090,E 482423.3816,EL955.7095,--
--
GT,PN2806,SW2219,ST215882000,EW2219,ET215882000
--HSDV:0.013, VSDV:0.021, STATUS:FIXED, SATS:11, PDOP:2.084, HDOP:0.900, VDOP:1.880
--DT07-19-2022
--TM13:58:05
GPS,PN2807,LA41.101281137160,LN20.470691503300,EL999.569000,--
--GS,PN2807,N 4558534.4375,E 482424.2236,EL955.9234,--
--
GT,PN2807,SW2219,ST215887000,EW2219,ET215887000
--HSDV:0.014, VSDV:0.022, STATUS:FIXED, SATS:10, PDOP:2.129, HDOP:1.000, VDOP:1.880
--DT07-19-2022
--TM13:58:11
GPS,PN2808,LA41.101257399240,LN20.470689912160,EL999.062000,--
--GS,PN2808,N 4558527.1165,E 482423.8346,EL955.4168,--
--
GT,PN2808,SW2219,ST215903000,EW2219,ET215903000
--HSDV:0.015, VSDV:0.023, STATUS:FIXED, SATS:10, PDOP:2.487, HDOP:1.100, VDOP:2.230
--DT07-19-2022
--TM13:58:27
GPS,PN2809,LA41.101257334020,LN20.470686897760,EL998.774000,--
--GS,PN2809,N 4558527.0981,E 482423.1320,EL955.1288,--
--
GT,PN2809,SW2219,ST215940000,EW2219,ET215940000
--HSDV:0.013, VSDV:0.022, STATUS:FIXED, SATS:11, PDOP:1.939, HDOP:0.900, VDOP:1.718
--DT07-19-2022
--TM13:59:03
GPS,PN2810,LA41.101256287620,LN20.470676347360,EL998.572000,--
--GS,PN2810,N 4558526.7814,E 482420.6722,EL954.9270,--
--
GT,PN2810,SW2219,ST215955000,EW2219,ET215955000
--HSDV:0.011, VSDV:0.021, STATUS:FIXED, SATS:12, PDOP:1.653, HDOP:0.800, VDOP:1.446
--DT07-19-2022
--TM13:59:19
--DT07-23-2022
--TM06:42:33
--User Defined: MKD_Ohrid
--Equipment: S9 III GNSS SN:STNS92172029
--Antenna Type: [HX-GS425A NONE],RA0.0930m,SHMP0.0620m,L10.0850m,L20.0890m,--L1/L2 Integrated Antenna
--Localization File: None
--Geoid Separation File: None
--GPS Scale: 1.00000000
--Scale Point not used
--RTK Method: RTCM V3.0, Device: Internal GSM, Network: NTRIP iMAX-Auto
--Entered HR: 1.8000, Vertical LS,HR1.8850
GPS,PN2811,LA41.095691274800,LN20.470244145280,EL946.942000,--
--GS,PN2811,N 4558044.3040,E 482318.7345,EL903.3255,--
--
GT,PN2811,SW2219,ST535358000,EW2219,ET535358000
--HSDV:0.009, VSDV:0.010, STATUS:FIXED, SATS:12, PDOP:1.649, HDOP:0.900, VDOP:1.382
--DT07-23-2022
--TM06:42:36
GPS,PN2812,LA41.095691010020,LN20.470252994860,EL947.034000,--
--GS,PN2812,N 4558044.2172,E 482320.7970,EL903.4174,--

ГЕО ПРЕМЕР ИНЖЕНЕРИНГ

ул. Димитар Влахов бр. 22/6 Охрид

046 280 111 070 264 819 070 391 013

e-mail: geo_premer_inzenering@yahoo.com

--
GT,PN2812,SW2219,ST535366000,EW2219,ET53
5366000
--HSDV:0.009, VSDV:0.011, STATUS:FIXED,
SATS:12, PDOP:1.650, HDOP:0.900, VDOP:1.383
--DT07-23-2022
--TM06:42:43
GPS,PN2813,LA41.095690538180,LN20.4702593
53360,EL947.103000,--
--GS,PN2813,N 4558044.0680,E
482322.2788,EL903.4863,--
--
GT,PN2813,SW2219,ST535372000,EW2219,ET53
5372000
--HSDV:0.009, VSDV:0.011, STATUS:FIXED,
SATS:12, PDOP:1.651, HDOP:0.900, VDOP:1.384
--DT07-23-2022
--TM06:42:49
GPS,PN2814,LA41.095724747720,LN20.4702639
12520,EL947.488000,--
--GS,PN2814,N 4558054.6173,E
482323.3677,EL903.8708,--
--
GT,PN2814,SW2219,ST535387000,EW2219,ET53
5387000
--HSDV:0.009, VSDV:0.011, STATUS:FIXED,
SATS:12, PDOP:1.716, HDOP:0.900, VDOP:1.461
--DT07-23-2022
--TM06:43:05
GPS,PN2815,LA41.095725830060,LN20.4702574
62820,EL947.451000,--
--GS,PN2815,N 4558054.9548,E
482321.8652,EL903.8339,--
--
GT,PN2815,SW2219,ST535396000,EW2219,ET53
5396000
--HSDV:0.009, VSDV:0.011, STATUS:FIXED,
SATS:12, PDOP:1.696, HDOP:0.900, VDOP:1.438
--DT07-23-2022
--TM06:43:13
GPS,PN2816,LA41.095727490140,LN20.4702497
34460,EL947.450000,--
--GS,PN2816,N 4558055.4714,E
482320.0650,EL903.8330,--
--
GT,PN2816,SW2219,ST535404000,EW2219,ET53
5404000
--HSDV:0.010, VSDV:0.012, STATUS:FIXED,
SATS:11, PDOP:1.773, HDOP:1.000, VDOP:1.464
--DT07-23-2022
--TM06:43:21
GPS,PN2817,LA41.095764132680,LN20.4702557
64040,EL948.028000,--
--GS,PN2817,N 4558066.7702,E
482321.4986,EL904.4104,--
--
GT,PN2817,SW2219,ST535420000,EW2219,ET53
5420000
--HSDV:0.010, VSDV:0.012, STATUS:FIXED,
SATS:11, PDOP:1.691, HDOP:0.900, VDOP:1.432
--DT07-23-2022
--TM06:43:37
GPS,PN2818,LA41.095764034520,LN20.4702638
56660,EL948.063000,--
--GS,PN2818,N 4558066.7352,E
482323.3848,EL904.4453,--
--
GT,PN2818,SW2219,ST535428000,EW2219,ET53
5428000
--HSDV:0.011, VSDV:0.013, STATUS:FIXED,
SATS:11, PDOP:1.700, HDOP:0.900, VDOP:1.442
--DT07-23-2022
--TM06:43:45
GPS,PN2819,LA41.095764232160,LN20.4702714
17620,EL948.079000,--
--GS,PN2819,N 4558066.7918,E
482325.1473,EL904.4611,--
--
GT,PN2819,SW2219,ST535435000,EW2219,ET53
5435000
--HSDV:0.011, VSDV:0.014, STATUS:FIXED,
SATS:9, PDOP:1.775, HDOP:1.100, VDOP:1.393
--DT07-23-2022
--TM06:43:53
GPS,PN2820,LA41.095793695160,LN20.4702797
87740,EL948.640000,--
--GS,PN2820,N 4558075.8748,E
482327.1209,EL905.0216,--
--
GT,PN2820,SW2219,ST535454000,EW2219,ET53
5454000
--HSDV:0.010, VSDV:0.013, STATUS:FIXED,
SATS:11, PDOP:1.766, HDOP:0.900, VDOP:1.520
--DT07-23-2022
--TM06:44:11
GPS,PN2821,LA41.095795784900,LN20.4702728
59120,EL948.662000,--
--GS,PN2821,N 4558076.5234,E
482325.5075,EL905.0437,--
--
GT,PN2821,SW2219,ST535463000,EW2219,ET53
5463000
--HSDV:0.010, VSDV:0.013, STATUS:FIXED,
SATS:12, PDOP:1.703, HDOP:0.900, VDOP:1.446
--DT07-23-2022
--TM06:44:21
GPS,PN2822,LA41.095797143720,LN20.4702627
71680,EL948.555000,--
--GS,PN2822,N 4558076.9484,E
482323.1573,EL904.9369,--
--
GT,PN2822,SW2219,ST535472000,EW2219,ET53
5472000
--HSDV:0.010, VSDV:0.013, STATUS:FIXED,
SATS:12, PDOP:1.663, HDOP:0.900, VDOP:1.398
--DT07-23-2022
--TM06:44:29
GPS,PN2823,LA41.095818201740,LN20.4702704
26060,EL949.066000,--
--GS,PN2823,N 4558083.4392,E
482324.9576,EL905.4474,--
--
GT,PN2823,SW2219,ST535485000,EW2219,ET53
5485000
--HSDV:0.010, VSDV:0.013, STATUS:FIXED,
SATS:12, PDOP:1.664, HDOP:0.900, VDOP:1.400
--DT07-23-2022
--TM06:44:42
GPS,PN2824,LA41.095817458220,LN20.4702799
91560,EL949.033000,--
--GS,PN2824,N 4558083.2044,E
482327.1866,EL905.4143,--
--
GT,PN2824,SW2219,ST535502000,EW2219,ET53
5502000
--HSDV:0.010, VSDV:0.013, STATUS:FIXED,
SATS:12, PDOP:1.666, HDOP:0.900, VDOP:1.402
--DT07-23-2022
--TM06:44:59
GPS,PN2825,LA41.095815902900,LN20.4702875
91760,EL949.272000,--
--GS,PN2825,N 4558082.7202,E
482328.9570,EL905.6532,--
--
GT,PN2825,SW2219,ST535508000,EW2219,ET53
5508000
--HSDV:0.010, VSDV:0.013, STATUS:FIXED,
SATS:12, PDOP:1.668, HDOP:0.900, VDOP:1.404
--DT07-23-2022
--TM06:45:05
GPS,PN2826,LA41.095852260560,LN20.4703126
70380,EL950.011000,--
--GS,PN2826,N 4558093.9202,E
482334.8304,EL906.3913,--
--
GT,PN2826,SW2219,ST535531000,EW2219,ET53
5531000
--HSDV:0.011, VSDV:0.013, STATUS:FIXED,
SATS:11, PDOP:1.702, HDOP:0.900, VDOP:1.445
--DT07-23-2022
--TM06:45:29
GPS,PN2827,LA41.095856537360,LN20.4703062
77020,EL950.054000,--
--GS,PN2827,N 4558095.2431,E
482333.3435,EL906.4344,--
--
GT,PN2827,SW2219,ST535538000,EW2219,ET53
5538000
--HSDV:0.011, VSDV:0.013, STATUS:FIXED,
SATS:11, PDOP:1.710, HDOP:0.900, VDOP:1.454
--DT07-23-2022
--TM06:45:35
GPS,PN2828,LA41.095861641800,LN20.4702972
99040,EL950.187000,--
--GS,PN2828,N 4558096.8227,E
482331.2547,EL906.5674,--
--
GT,PN2828,SW2219,ST535545000,EW2219,ET53
5545000
--HSDV:0.011, VSDV:0.014, STATUS:FIXED,
SATS:11, PDOP:1.711, HDOP:0.900, VDOP:1.455
--DT07-23-2022
--TM06:45:43
GPS,PN2829,LA41.095894698260,LN20.4703276
82320,EL951.122000,--
--GS,PN2829,N 4558107.0014,E
482338.3620,EL907.5015,--
--
GT,PN2829,SW2219,ST535565000,EW2219,ET53
5565000
--HSDV:0.011, VSDV:0.014, STATUS:FIXED,
SATS:11, PDOP:1.840, HDOP:1.100, VDOP:1.475
--DT07-23-2022
--TM06:46:02
GPS,PN2830,LA41.095892309180,LN20.4703328
45620,EL951.163000,--
--GS,PN2830,N 4558106.2615,E
482339.5637,EL907.5425,--
--
GT,PN2830,SW2219,ST535572000,EW2219,ET53
5572000
--HSDV:0.013, VSDV:0.015, STATUS:FIXED,
SATS:11, PDOP:1.841, HDOP:1.100, VDOP:1.476
--DT07-23-2022
--TM06:46:09
GPS,PN2831,LA41.095892339960,LN20.4703334
22100,EL950.947000,--
--GS,PN2831,N 4558106.2706,E
482339.6981,EL907.3265,--
--
GT,PN2831,SW2219,ST535580000,EW2219,ET53
5580000
--HSDV:0.016, VSDV:0.016, STATUS:FIXED,
SATS:10, PDOP:1.922, HDOP:1.200, VDOP:1.502
--DT07-23-2022
--TM06:46:17
GPS,PN2832,LA41.095890688280,LN20.4703366
28740,EL950.992000,--
--GS,PN2832,N 4558105.7593,E
482340.4443,EL907.3714,--
--
GT,PN2832,SW2219,ST535587000,EW2219,ET53
5587000
--HSDV:0.011, VSDV:0.014, STATUS:FIXED,
SATS:12, PDOP:1.730, HDOP:0.900, VDOP:1.478
--DT07-23-2022
--TM06:46:25
GPS,PN2833,LA41.095890513320,LN20.4703372
16020,EL951.156000,--
--GS,PN2833,N 4558105.7050,E
482340.5810,EL907.5354,--
--
GT,PN2833,SW2219,ST535595000,EW2219,ET53
5595000
--HSDV:0.011, VSDV:0.014, STATUS:FIXED,
SATS:12, PDOP:1.678, HDOP:0.900, VDOP:1.416
--DT07-23-2022
--TM06:46:32
GPS,PN2834,LA41.095887201260,LN20.4703433
74420,EL951.209000,--
--GS,PN2834,N 4558104.6799,E
482342.0139,EL907.5884,--
--
GT,PN2834,SW2219,ST535602000,EW2219,ET53
5602000
--HSDV:0.011, VSDV:0.014, STATUS:FIXED,
SATS:12, PDOP:1.837, HDOP:0.900, VDOP:1.602
--DT07-23-2022

ГЕО ПРЕМЕР ИНЖЕНЕРИНГ

ул. Димитар Влахов бр. 22/6 Охрид

046 280 111 070 264 819 070 391 013

e-mail: geo_premer_inzenering@yahoo.com

--TM06:46:39
GPS,PN2835,LA41.095883652200,LN20.4703514
74180,EL951.200000,--
--GS,PN2835,N 4558103.5805,E
482343.8992,EL907.5793,--
--
GT,PN2835,SW2219,ST535607000,EW2219,ET53
5607000
--HSDV:0.011, VSDV:0.014, STATUS:FIXED,
SATS:12, PDOP:1.679, HDOP:0.900, VDOP:1.417
--DT07-23-2022
--TM06:46:45
GPS,PN2836,LA41.095912291400,LN20.4703732
86520,EL952.170000,--
--GS,PN2836,N 4558112.4016,E
482349.0053,EL908.5485,--
--
GT,PN2836,SW2219,ST535625000,EW2219,ET53
5625000
--HSDV:0.013, VSDV:0.017, STATUS:FIXED,
SATS:8, PDOP:2.222, HDOP:1.200, VDOP:1.870
--DT07-23-2022
--TM06:47:03
GPS,PN2837,LA41.095916682860,LN20.4703656
25360,EL952.168000,--
--GS,PN2837,N 4558113.7606,E
482347.2230,EL908.5466,--
--
GT,PN2837,SW2219,ST535633000,EW2219,ET53
5633000
--HSDV:0.012, VSDV:0.015, STATUS:FIXED,
SATS:9, PDOP:1.950, HDOP:1.100, VDOP:1.610
--DT07-23-2022
--TM06:47:11
GPS,PN2838,LA41.095919781920,LN20.4703581
13360,EL952.000000,--
--GS,PN2838,N 4558114.7208,E
482345.4744,EL908.3787,--
--
GT,PN2838,SW2219,ST535641000,EW2219,ET53
5641000
--HSDV:0.011, VSDV:0.015, STATUS:FIXED,
SATS:11, PDOP:1.719, HDOP:0.900, VDOP:1.465
--DT07-23-2022
--TM06:47:19
GPS,PN2839,LA41.095920647600,LN20.4703564
64620,EL951.639000,--
--GS,PN2839,N 4558114.9888,E
482345.0907,EL908.0177,--
--
GT,PN2839,SW2219,ST535647000,EW2219,ET53
5647000
--HSDV:0.011, VSDV:0.015, STATUS:FIXED,
SATS:11, PDOP:1.719, HDOP:0.900, VDOP:1.465
--DT07-23-2022
--TM06:47:24
GPS,PN2840,LA41.095921381760,LN20.4703541
95120,EL951.680000,--
--GS,PN2840,N 4558115.2165,E
482344.5623,EL908.0588,--
--
GT,PN2840,SW2219,ST535654000,EW2219,ET53
5654000
--HSDV:0.011, VSDV:0.015, STATUS:FIXED,
SATS:12, PDOP:1.721, HDOP:0.900, VDOP:1.467
--DT07-23-2022
--TM06:47:31
GPS,PN2841,LA41.095921860920,LN20.4703530
30040,EL951.870000,--
--GS,PN2841,N 4558115.3650,E
482344.2911,EL908.2488,--
--
GT,PN2841,SW2219,ST535661000,EW2219,ET53
5661000
--HSDV:0.011, VSDV:0.015, STATUS:FIXED,
SATS:12, PDOP:1.685, HDOP:0.900, VDOP:1.425
--DT07-23-2022
--TM06:47:39
GPS,PN2842,LA41.095923315920,LN20.4703476
21400,EL952.145000,--
--GS,PN2842,N 4558115.8169,E
482343.0315,EL908.5238,--
--
GT,PN2842,SW2219,ST535668000,EW2219,ET53
5668000
--HSDV:0.011, VSDV:0.015, STATUS:FIXED,
SATS:12, PDOP:1.686, HDOP:0.900, VDOP:1.426
--DT07-23-2022
--TM06:47:45
GPS,PN2843,LA41.095949609060,LN20.4703569
74560,EL953.155000,--
--GS,PN2843,N 4558123.9216,E
482345.2318,EL909.5333,--
--
GT,PN2843,SW2219,ST535684000,EW2219,ET53
5684000
--HSDV:0.014, VSDV:0.017, STATUS:FIXED,
SATS:10, PDOP:2.428, HDOP:1.400, VDOP:1.984
--DT07-23-2022
--TM06:48:01
GPS,PN2844,LA41.095949139800,LN20.4703602
25540,EL952.813000,--
--GS,PN2844,N 4558123.7750,E
482345.9892,EL909.1913,--
--
GT,PN2844,SW2219,ST535689000,EW2219,ET53
5689000
--HSDV:0.012, VSDV:0.016, STATUS:FIXED,
SATS:11, PDOP:2.222, HDOP:1.000, VDOP:1.984
--DT07-23-2022
--TM06:48:07
GPS,PN2845,LA41.095949262560,LN20.4703611
00280,EL952.685000,--
--GS,PN2845,N 4558123.8123,E
482346.1932,EL909.0633,--
--
GT,PN2845,SW2219,ST535694000,EW2219,ET53
5694000
--HSDV:0.014, VSDV:0.019, STATUS:FIXED,
SATS:10, PDOP:2.139, HDOP:1.400, VDOP:1.617
--DT07-23-2022
--TM06:48:11
GPS,PN2846,LA41.095949716700,LN20.4703629
24340,EL952.984000,--
--GS,PN2846,N 4558123.9514,E
482346.6187,EL909.3622,--
--
GT,PN2846,SW2219,ST535701000,EW2219,ET53
5701000
--HSDV:0.016, VSDV:0.024, STATUS:FIXED,
SATS:11, PDOP:1.903, HDOP:1.000, VDOP:1.619
--DT07-23-2022
--TM06:48:19
GPS,PN2847,LA41.095950035180,LN20.4703722
23320,EL952.958000,--
--GS,PN2847,N 4558124.0442,E
482348.7864,EL909.3361,--
--
GT,PN2847,SW2219,ST535708000,EW2219,ET53
5708000
--HSDV:0.016, VSDV:0.024, STATUS:FIXED,
SATS:10, PDOP:1.958, HDOP:1.100, VDOP:1.620
--DT07-23-2022
--TM06:48:25
GPS,PN2848,LA41.095951935680,LN20.4703832
63740,EL953.133000,--
--GS,PN2848,N 4558124.6241,E
482351.3613,EL909.5109,--
--
GT,PN2848,SW2219,ST535715000,EW2219,ET53
5715000
--HSDV:0.012, VSDV:0.016, STATUS:FIXED,
SATS:10, PDOP:1.784, HDOP:1.000, VDOP:1.477
--DT07-23-2022
--TM06:48:33
GPS,PN2849,LA41.095977903680,LN20.4703805
34400,EL953.984000,--
--GS,PN2849,N 4558132.6354,E
482350.7450,EL910.3615,--
--
GT,PN2849,SW2219,ST535731000,EW2219,ET53
5731000
--HSDV:0.012, VSDV:0.016, STATUS:FIXED,
SATS:11, PDOP:1.824, HDOP:1.000, VDOP:1.525
--DT07-23-2022
--TM06:48:49
GPS,PN2850,LA41.095978382540,LN20.4703765
89220,EL953.700000,--
--GS,PN2850,N 4558132.7854,E
482349.8258,EL910.0776,--
--
GT,PN2850,SW2219,ST535738000,EW2219,ET53
5738000
--HSDV:0.012, VSDV:0.016, STATUS:FIXED,
SATS:11, PDOP:1.824, HDOP:1.000, VDOP:1.525
--DT07-23-2022
--TM06:48:55
GPS,PN2851,LA41.095978890380,LN20.4703698
39160,EL954.021000,--
--GS,PN2851,N 4558132.9460,E
482348.2529,EL910.3987,--
--
GT,PN2851,SW2219,ST535744000,EW2219,ET53
5744000
--HSDV:0.013, VSDV:0.016, STATUS:FIXED,
SATS:10, PDOP:1.824, HDOP:1.000, VDOP:1.526
--DT07-23-2022
--TM06:49:01
GPS,PN2852,LA41.095978852940,LN20.4703660
14940,EL953.935000,--
--GS,PN2852,N 4558132.9366,E
482347.3614,EL910.3128,--
--
GT,PN2852,SW2219,ST535748000,EW2219,ET53
5748000
--HSDV:0.013, VSDV:0.016, STATUS:FIXED,
SATS:10, PDOP:1.913, HDOP:1.000, VDOP:1.631
--DT07-23-2022
--TM06:49:05
GPS,PN2853,LA41.095979394980,LN20.4703644
30100,EL953.765000,--
--GS,PN2853,N 4558133.1047,E
482346.9924,EL910.1428,--
--
GT,PN2853,SW2219,ST535752000,EW2219,ET53
5752000
--HSDV:0.013, VSDV:0.017, STATUS:FIXED,
SATS:9, PDOP:2.025, HDOP:1.200, VDOP:1.631
--DT07-23-2022
--TM06:49:09
GPS,PN2854,LA41.095979744720,LN20.4703629
08440,EL953.927000,--
--GS,PN2854,N 4558133.2135,E
482346.6380,EL910.3048,--
--
GT,PN2854,SW2219,ST535757000,EW2219,ET53
5757000
--HSDV:0.013, VSDV:0.016, STATUS:FIXED,
SATS:11, PDOP:1.930, HDOP:1.000, VDOP:1.651
--DT07-23-2022
--TM06:49:14
GPS,PN2855,LA41.100011289660,LN20.4703606
36300,EL955.132000,--
--GS,PN2855,N 4558142.9448,E
482346.1327,EL911.5094,--
--
GT,PN2855,SW2219,ST535775000,EW2219,ET53
5775000
--HSDV:0.014, VSDV:0.017, STATUS:FIXED,
SATS:10, PDOP:2.429, HDOP:1.400, VDOP:1.985
--DT07-23-2022
--TM06:49:33
GPS,PN2856,LA41.100010451640,LN20.4703655
35060,EL954.888000,--
--GS,PN2856,N 4558142.6835,E
482347.2738,EL911.2653,--
--
GT,PN2856,SW2219,ST535783000,EW2219,ET53
5783000
--HSDV:0.013, VSDV:0.016, STATUS:FIXED,
SATS:12, PDOP:1.814, HDOP:0.900, VDOP:1.575
--DT07-23-2022
--TM06:49:41
GPS,PN2857,LA41.100010177560,LN20.4703671
06700,EL954.586000,--
--GS,PN2857,N 4558142.5980,E
482347.6399,EL910.9633,--

ГЕО ПРЕМЕР ИНЖЕНЕРИНГ

ул. Димитар Влахов бр. 22/6 Охрид

046 280 111 070 264 819 070 391 013

e-mail: geo_premer_inzenering@yahoo.com

--
GT,PN2857,SW2219,ST535789000,EW2219,ET53
5789000
--HSDV:0.013, VSDV:0.016, STATUS:FIXED,
SATS:12, PDOP:1.700, HDOP:0.900, VDOP:1.442
--DT07-23-2022
--TM06:49:47
GPS,PN2858,LA41.100009860280,LN20.4703698
05860,EL954.904000,--
--GS,PN2858,N 4558142.4986,E
482348.2688,EL911.2813,--
--
GT,PN2858,SW2219,ST535797000,EW2219,ET53
5797000
--HSDV:0.014, VSDV:0.017, STATUS:FIXED,
SATS:12, PDOP:1.705, HDOP:0.900, VDOP:1.448
--DT07-23-2022
--TM06:49:55
GPS,PN2859,LA41.100008921040,LN20.4703756
62640,EL954.969000,--
--GS,PN2859,N 4558142.2055,E
482349.6333,EL911.3462,--
--
GT,PN2859,SW2219,ST535803000,EW2219,ET53
5803000
--HSDV:0.013, VSDV:0.016, STATUS:FIXED,
SATS:12, PDOP:1.702, HDOP:0.900, VDOP:1.444
--DT07-23-2022
--TM06:50:01
GPS,PN2860,LA41.100008999280,LN20.4703801
84300,EL954.818000,--
--GS,PN2860,N 4558142.2271,E
482350.6872,EL911.1951,--
--
GT,PN2860,SW2219,ST535809000,EW2219,ET53
5809000
--HSDV:0.013, VSDV:0.016, STATUS:FIXED,
SATS:11, PDOP:1.702, HDOP:0.900, VDOP:1.445
--DT07-23-2022
--TM06:50:07
GPS,PN2861,LA41.100008989380,LN20.4703832
78560,EL954.636000,--
--GS,PN2861,N 4558142.2222,E
482351.4085,EL911.0131,--
--
GT,PN2861,SW2219,ST535816000,EW2219,ET53
5816000
--HSDV:0.013, VSDV:0.016, STATUS:FIXED,
SATS:11, PDOP:1.886, HDOP:1.000, VDOP:1.599
--DT07-23-2022
--TM06:50:13
GPS,PN2862,LA41.100008461260,LN20.4703882
59820,EL954.946000,--
--GS,PN2862,N 4558142.0564,E
482352.5691,EL911.3230,--
--
GT,PN2862,SW2219,ST535822000,EW2219,ET53
5822000
--HSDV:0.013, VSDV:0.016, STATUS:FIXED,
SATS:11, PDOP:1.785, HDOP:0.900, VDOP:1.541
--DT07-23-2022
--TM06:50:19
GPS,PN2863,LA41.100035478780,LN20.4703952
43820,EL955.888000,--
--GS,PN2863,N 4558150.3859,E
482354.2177,EL912.2645,--
--
GT,PN2863,SW2219,ST535836000,EW2219,ET53
5836000
--HSDV:0.013, VSDV:0.016, STATUS:FIXED,
SATS:11, PDOP:1.761, HDOP:1.000, VDOP:1.449
--DT07-23-2022
--TM06:50:33
GPS,PN2864,LA41.100037088160,LN20.4703925
51740,EL955.538000,--
--GS,PN2864,N 4558150.8839,E
482353.5915,EL911.9145,--
--
GT,PN2864,SW2219,ST535842000,EW2219,ET53
5842000
--HSDV:0.013, VSDV:0.016, STATUS:FIXED,
SATS:10, PDOP:1.840, HDOP:1.000, VDOP:1.545
--DT07-23-2022
--TM06:50:39
GPS,PN2865,LA41.100039832920,LN20.4703837
57900,EL955.915000,--
--GS,PN2865,N 4558151.7356,E
482351.5439,EL912.2916,--
--
GT,PN2865,SW2219,ST535849000,EW2219,ET53
5849000
--HSDV:0.013, VSDV:0.016, STATUS:FIXED,
SATS:12, PDOP:2.015, HDOP:0.900, VDOP:1.803
--DT07-23-2022
--TM06:50:47
GPS,PN2866,LA41.100042190860,LN20.4703777
98280,EL955.880000,--
--GS,PN2866,N 4558152.4663,E
482350.1566,EL912.2567,--
--
GT,PN2866,SW2219,ST535858000,EW2219,ET53
5858000
--HSDV:0.013, VSDV:0.016, STATUS:FIXED,
SATS:12, PDOP:1.708, HDOP:0.900, VDOP:1.452
--DT07-23-2022
--TM06:50:55
GPS,PN2867,LA41.100042988740,LN20.4703758
70240,EL955.682000,--
--GS,PN2867,N 4558152.7136,E
482349.7078,EL912.0587,--
--
GT,PN2867,SW2219,ST535864000,EW2219,ET53
5864000
--HSDV:0.013, VSDV:0.016, STATUS:FIXED,
SATS:12, PDOP:1.708, HDOP:0.900, VDOP:1.452
--DT07-23-2022
--TM06:51:01
GPS,PN2868,LA41.100042962400,LN20.4703736
67460,EL955.989000,--
--GS,PN2868,N 4558152.7067,E
482349.1943,EL912.3657,--
--
GT,PN2868,SW2219,ST535870000,EW2219,ET53
5870000
--HSDV:0.013, VSDV:0.016, STATUS:FIXED,
SATS:12, PDOP:1.709, HDOP:0.900, VDOP:1.453
--DT07-23-2022
--TM06:51:07
GPS,PN2869,LA41.100075599700,LN20.4703943
23060,EL957.168000,--
--GS,PN2869,N 4558162.7617,E
482354.0339,EL913.5440,--
--
GT,PN2869,SW2219,ST535887000,EW2219,ET53
5887000
--HSDV:0.013, VSDV:0.016, STATUS:FIXED,
SATS:12, PDOP:1.712, HDOP:0.900, VDOP:1.456
--DT07-23-2022
--TM06:51:25
GPS,PN2870,LA41.100074682420,LN20.4703979
16040,EL956.843000,--
--GS,PN2870,N 4558162.4767,E
482354.8706,EL913.2189,--
--
GT,PN2870,SW2219,ST535895000,EW2219,ET53
5895000
--HSDV:0.013, VSDV:0.016, STATUS:FIXED,
SATS:12, PDOP:1.712, HDOP:0.900, VDOP:1.456
--DT07-23-2022
--TM06:51:32
GPS,PN2871,LA41.100074219640,LN20.4704013
52060,EL957.051000,--
--GS,PN2871,N 4558162.3320,E
482355.6712,EL913.4269,--
--
GT,PN2871,SW2219,ST535902000,EW2219,ET53
5902000
--HSDV:0.013, VSDV:0.016, STATUS:FIXED,
SATS:12, PDOP:1.713, HDOP:0.900, VDOP:1.458
--DT07-23-2022
--TM06:51:39
GPS,PN2872,LA41.100073041840,LN20.4704063
23840,EL957.034000,--
--GS,PN2872,N 4558161.9658,E
482356.8291,EL913.4098,--
--
GT,PN2872,SW2219,ST535910000,EW2219,ET53
5910000
--HSDV:0.013, VSDV:0.016, STATUS:FIXED,
SATS:12, PDOP:1.713, HDOP:0.900, VDOP:1.458
--DT07-23-2022
--TM06:51:47
GPS,PN2873,LA41.100070709760,LN20.4704123
66440,EL957.153000,--
--GS,PN2873,N 4558161.2430,E
482358.2358,EL913.5287,--
--
GT,PN2873,SW2219,ST535918000,EW2219,ET53
5918000
--HSDV:0.013, VSDV:0.016, STATUS:FIXED,
SATS:12, PDOP:1.714, HDOP:0.900, VDOP:1.459
--DT07-23-2022
--TM06:51:55
GPS,PN2874,LA41.100067858620,LN20.4704171
61820,EL957.204000,--
--GS,PN2874,N 4558160.3608,E
482359.3513,EL913.5797,--
--
GT,PN2874,SW2219,ST535925000,EW2219,ET53
5925000
--HSDV:0.014, VSDV:0.016, STATUS:FIXED,
SATS:12, PDOP:1.715, HDOP:0.900, VDOP:1.460
--DT07-23-2022
--TM06:52:03
GPS,PN2875,LA41.100090221460,LN20.4704415
02980,EL958.240000,--
--GS,PN2875,N 4558167.2446,E
482365.0421,EL914.6150,--
--
GT,PN2875,SW2219,ST535940000,EW2219,ET53
5940000
--HSDV:0.013, VSDV:0.016, STATUS:FIXED,
SATS:12, PDOP:1.717, HDOP:0.900, VDOP:1.462
--DT07-23-2022
--TM06:52:17
GPS,PN2876,LA41.100095026500,LN20.4704328
05980,EL958.266000,--
--GS,PN2876,N 4558168.7317,E
482363.0186,EL914.6411,--
--
GT,PN2876,SW2219,ST535946000,EW2219,ET53
5946000
--HSDV:0.012, VSDV:0.016, STATUS:FIXED,
SATS:12, PDOP:1.718, HDOP:0.900, VDOP:1.463
--DT07-23-2022
--TM06:52:23
GPS,PN2877,LA41.100095523000,LN20.4704314
64140,EL958.118000,--
--GS,PN2877,N 4558168.8856,E
482362.7062,EL914.4931,--
--
GT,PN2877,SW2219,ST535950000,EW2219,ET53
5950000
--HSDV:0.011, VSDV:0.016, STATUS:FIXED,
SATS:12, PDOP:1.718, HDOP:0.900, VDOP:1.463
--DT07-23-2022
--TM06:52:27
GPS,PN2878,LA41.100099016620,LN20.4704252
89120,EL958.170000,--
--GS,PN2878,N 4558169.9668,E
482361.2696,EL914.5451,--
--
GT,PN2878,SW2219,ST535959000,EW2219,ET53
5959000
--HSDV:0.011, VSDV:0.016, STATUS:FIXED,
SATS:12, PDOP:1.719, HDOP:0.900, VDOP:1.465
--DT07-23-2022
--TM06:52:37
GPS,PN2879,LA41.100101381760,LN20.4704191
80220,EL958.053000,--
--GS,PN2879,N 4558170.6998,E
482359.8475,EL914.4282,--
--
GT,PN2879,SW2219,ST535966000,EW2219,ET53
5966000
--HSDV:0.013, VSDV:0.016, STATUS:FIXED,
SATS:12, PDOP:1.720, HDOP:0.900, VDOP:1.466
--DT07-23-2022

ГЕО ПРЕМЕР ИНЖЕНЕРИНГ

ул. Димитар Влахов бр. 22/6 Охрид

046 280 111 070 264 819 070 391 013

e-mail: geo_premer_inzenering@yahoo.com

--TM06:52:43
GPS,PN2880,LA41.100103494960,LN20.4704150
87380,EL958.302000,--
--GS,PN2880,N 4558171.3540,E
482358.8952,EL914.6772,--
--
GT,PN2880,SW2219,ST535974000,EW2219,ET53
5974000
--HSDV:0.011, VSDV:0.016, STATUS:FIXED,
SATS:12, PDOP:1.720, HDOP:0.900, VDOP:1.466
--DT07-23-2022
--TM06:52:51
GPS,PN2881,LA41.100135638940,LN20.4704374
81060,EL959.820000,--
--GS,PN2881,N 4558181.2559,E
482364.1395,EL916.1944,--
--
GT,PN2881,SW2219,ST535991000,EW2219,ET53
5991000
--HSDV:0.011, VSDV:0.016, STATUS:FIXED,
SATS:12, PDOP:1.723, HDOP:0.900, VDOP:1.469
--DT07-23-2022
--TM06:53:09
GPS,PN2882,LA41.100135004200,LN20.4704396
13220,EL959.704000,--
--GS,PN2882,N 4558181.0588,E
482364.6359,EL916.0784,--
--
GT,PN2882,SW2219,ST535998000,EW2219,ET53
5998000
--HSDV:0.013, VSDV:0.016, STATUS:FIXED,
SATS:12, PDOP:1.723, HDOP:0.900, VDOP:1.469
--DT07-23-2022
--TM06:53:15
GPS,PN2883,LA41.100130794960,LN20.4704513
14540,EL959.761000,--
--GS,PN2883,N 4558179.7538,E
482367.3601,EL916.1353,--
--
GT,PN2883,SW2219,ST536006000,EW2219,ET53
6006000
--HSDV:0.011, VSDV:0.016, STATUS:FIXED,
SATS:12, PDOP:1.724, HDOP:0.900, VDOP:1.470
--DT07-23-2022
--TM06:53:23
GPS,PN2884,LA41.100125821800,LN20.4704637
81280,EL959.857000,--
--GS,PN2884,N 4558178.2126,E
482370.2621,EL916.2311,--
--
GT,PN2884,SW2219,ST536015000,EW2219,ET53
6015000
--HSDV:0.012, VSDV:0.016, STATUS:FIXED,
SATS:12, PDOP:1.724, HDOP:0.900, VDOP:1.471
--DT07-23-2022
--TM06:53:33
GPS,PN2885,LA41.100123501660,LN20.4704697
28360,EL960.051000,--
--GS,PN2885,N 4558177.4935,E
482371.6465,EL916.4251,--
--
GT,PN2885,SW2219,ST536024000,EW2219,ET53
6024000
--HSDV:0.013, VSDV:0.016, STATUS:FIXED,
SATS:12, PDOP:1.726, HDOP:0.900, VDOP:1.473
--DT07-23-2022
--TM06:53:41
GPS,PN2886,LA41.100159382980,LN20.4704876
30380,EL962.446000,--
--GS,PN2886,N 4558188.5508,E
482375.8468,EL918.8192,--
--
GT,PN2886,SW2219,ST536044000,EW2219,ET53
6044000
--HSDV:0.014, VSDV:0.017, STATUS:FIXED,
SATS:12, PDOP:1.728, HDOP:0.900, VDOP:1.475
--DT07-23-2022
--TM06:54:01
GPS,PN2887,LA41.100161455920,LN20.4704831
58760,EL962.122000,--
--GS,PN2887,N 4558189.1928,E
482374.8061,EL918.4953,--
--
GT,PN2887,SW2219,ST536053000,EW2219,ET53
6053000
--HSDV:0.013, VSDV:0.016, STATUS:FIXED,
SATS:11, PDOP:1.872, HDOP:1.000, VDOP:1.582
--DT07-23-2022
--TM06:54:10
GPS,PN2888,LA41.100164534460,LN20.4704737
79860,EL961.949000,--
--GS,PN2888,N 4558190.1477,E
482372.6224,EL918.3224,--
--
GT,PN2888,SW2219,ST536062000,EW2219,ET53
6062000
--HSDV:0.013, VSDV:0.017, STATUS:FIXED,
SATS:12, PDOP:1.730, HDOP:0.900, VDOP:1.477
--DT07-23-2022
--TM06:54:19
GPS,PN2889,LA41.100167547840,LN20.4704584
87540,EL961.925000,--
--GS,PN2889,N 4558191.0860,E
482369.0603,EL918.2986,--
--
GT,PN2889,SW2219,ST536072000,EW2219,ET53
6072000
--HSDV:0.014, VSDV:0.018, STATUS:FIXED,
SATS:12, PDOP:1.730, HDOP:0.900, VDOP:1.477
--DT07-23-2022
--TM06:54:29
GPS,PN2890,LA41.100168049740,LN20.4704549
38600,EL962.351000,--
--GS,PN2890,N 4558191.2429,E
482368.2335,EL918.7246,--
--
GT,PN2890,SW2219,ST536078000,EW2219,ET53
6078000
--HSDV:0.012, VSDV:0.016, STATUS:FIXED,
SATS:12, PDOP:1.731, HDOP:0.900, VDOP:1.479
--DT07-23-2022
--TM06:54:35
GPS,PN2891,LA41.100190408980,LN20.4704607
75460,EL963.886000,--
--GS,PN2891,N 4558198.1363,E
482369.6111,EL920.2592,--
--
GT,PN2891,SW2219,ST536092000,EW2219,ET53
6092000
--HSDV:0.011, VSDV:0.016, STATUS:FIXED,
SATS:12, PDOP:1.733, HDOP:0.900, VDOP:1.481
--DT07-23-2022
--TM06:54:49
GPS,PN2892,LA41.100190760880,LN20.4704662
31560,EL963.570000,--
--GS,PN2892,N 4558198.2417,E
482370.8831,EL919.9431,--
--
GT,PN2892,SW2219,ST536100000,EW2219,ET53
6100000
--HSDV:0.013, VSDV:0.016, STATUS:FIXED,
SATS:12, PDOP:1.733, HDOP:0.900, VDOP:1.481
--DT07-23-2022
--TM06:54:57
GPS,PN2893,LA41.100189787860,LN20.4704777
78800,EL963.414000,--
--GS,PN2893,N 4558197.9349,E
482373.5738,EL919.7870,--
--
GT,PN2893,SW2219,ST536108000,EW2219,ET53
6108000
--HSDV:0.013, VSDV:0.016, STATUS:FIXED,
SATS:12, PDOP:1.734, HDOP:0.900, VDOP:1.482
--DT07-23-2022
--TM06:55:05
GPS,PN2894,LA41.100188211180,LN20.4704897
29480,EL963.466000,--
--GS,PN2894,N 4558197.4416,E
482376.3581,EL919.8388,--
--
GT,PN2894,SW2219,ST536116000,EW2219,ET53
6116000
--HSDV:0.014, VSDV:0.017, STATUS:FIXED,
SATS:12, PDOP:1.734, HDOP:0.900, VDOP:1.482
--DT07-23-2022
--TM06:55:13
GPS,PN2895,LA41.100187399920,LN20.4704948
49520,EL963.680000,--
--GS,PN2895,N 4558197.1885,E
482377.5509,EL920.0527,--
--
GT,PN2895,SW2219,ST536123000,EW2219,ET53
6123000
--HSDV:0.013, VSDV:0.017, STATUS:FIXED,
SATS:12, PDOP:1.735, HDOP:0.900, VDOP:1.483
--DT07-23-2022
--TM06:55:21
GPS,PN2896,LA41.100186332400,LN20.4704978
21860,EL963.988000,--
--GS,PN2896,N 4558196.8575,E
482378.2430,EL920.3607,--
--
GT,PN2896,SW2219,ST536130000,EW2219,ET53
6130000
--HSDV:0.011, VSDV:0.015, STATUS:FIXED,
SATS:13, PDOP:1.710, HDOP:0.800, VDOP:1.511
--DT07-23-2022
--TM06:55:27
GPS,PN2897,LA41.100222733620,LN20.4705079
55140,EL966.015000,--
--GS,PN2897,N 4558208.0796,E
482380.6328,EL922.3870,--
--
GT,PN2897,SW2219,ST536146000,EW2219,ET53
6146000
--HSDV:0.008, VSDV:0.010, STATUS:FIXED,
SATS:13, PDOP:1.475, HDOP:0.800, VDOP:1.239
--DT07-23-2022
--TM06:55:43
GPS,PN2898,LA41.100224628720,LN20.4705042
22720,EL965.562000,--
--GS,PN2898,N 4558208.6663,E
482379.7642,EL921.9340,--
--
GT,PN2898,SW2219,ST536160000,EW2219,ET53
6160000
--HSDV:0.008, VSDV:0.010, STATUS:FIXED,
SATS:13, PDOP:1.457, HDOP:0.800, VDOP:1.218
--DT07-23-2022
--TM06:55:57
GPS,PN2899,LA41.100227407740,LN20.4704924
82940,EL965.489000,--
--GS,PN2899,N 4558209.5302,E
482377.0300,EL921.8612,--
--
GT,PN2899,SW2219,ST536171000,EW2219,ET53
6171000
--HSDV:0.008, VSDV:0.010, STATUS:FIXED,
SATS:13, PDOP:1.458, HDOP:0.800, VDOP:1.219
--DT07-23-2022
--TM06:56:09
GPS,PN2900,LA41.100230047140,LN20.4704805
80020,EL965.568000,--
--GS,PN2900,N 4558210.3512,E
482374.2577,EL921.9403,--
--
GT,PN2900,SW2219,ST536182000,EW2219,ET53
6182000
--HSDV:0.008, VSDV:0.010, STATUS:FIXED,
SATS:13, PDOP:1.460, HDOP:0.800, VDOP:1.221
--DT07-23-2022
--TM06:56:19
GPS,PN2901,LA41.100231344460,LN20.4704773
50040,EL965.963000,--
--GS,PN2901,N 4558210.7532,E
482373.5058,EL922.3353,--
--
GT,PN2901,SW2219,ST536188000,EW2219,ET53
6188000
--HSDV:0.008, VSDV:0.010, STATUS:FIXED,
SATS:13, PDOP:1.461, HDOP:0.800, VDOP:1.222
--DT07-23-2022
--TM06:56:25
GPS,PN2902,LA41.100260794620,LN20.4704901
28360,EL967.211000,--
--GS,PN2902,N 4558219.8298,E
482376.5068,EL923.5827,--

ГЕО ПРЕМЕР ИНЖЕНЕРИНГ

ул. Димитар Влахов бр. 22/6 Охрид

046 280 111 070 264 819 070 391 013

e-mail: geo_premer_inzenering@yahoo.com

--
GT,PN2902,SW2219,ST536206000,EW2219,ET536206000
--HSDV:0.010, VSDV:0.013, STATUS:FIXED, SATS:11, PDOP:1.893, HDOP:1.000, VDOP:1.607
--DT07-23-2022
--TM06:56:43
GPS,PN2903,LA41.100259819440,LN20.470493672980,EL966.922000,--
--GS,PN2903,N 4558219.5269,E 482377.3323,EL923.2937,--
--
GT,PN2903,SW2219,ST536214000,EW2219,ET536214000
--HSDV:0.010, VSDV:0.013, STATUS:FIXED, SATS:12, PDOP:1.485, HDOP:0.800, VDOP:1.251
--DT07-23-2022
--TM06:56:51
GPS,PN2904,LA41.100258410880,LN20.470502941960,EL966.874000,--
--GS,PN2904,N 4558219.0871,E 482379.4916,EL923.2456,--
--
GT,PN2904,SW2219,ST536222000,EW2219,ET536222000
--HSDV:0.010, VSDV:0.013, STATUS:FIXED, SATS:12, PDOP:1.486, HDOP:0.800, VDOP:1.252
--DT07-23-2022
--TM06:56:59
GPS,PN2905,LA41.100257238120,LN20.470511547040,EL967.078000,--
--GS,PN2905,N 4558218.7204,E 482381.4964,EL923.4494,--
--
GT,PN2905,SW2219,ST536229000,EW2219,ET536229000
--HSDV:0.010, VSDV:0.013, STATUS:FIXED, SATS:12, PDOP:1.487, HDOP:0.800, VDOP:1.253
--DT07-23-2022
--TM06:57:07
GPS,PN2906,LA41.100256386720,LN20.470517165680,EL967.709000,--
--GS,PN2906,N 4558218.4546,E 482382.8054,EL924.0803,--
--
GT,PN2906,SW2219,ST536237000,EW2219,ET536237000
--HSDV:0.010, VSDV:0.012, STATUS:FIXED, SATS:13, PDOP:1.488, HDOP:0.800, VDOP:1.255
--DT07-23-2022
--TM06:57:15
GPS,PN2907,LA41.100305151120,LN20.470524466840,EL969.080000,--
--GS,PN2907,N 4558233.4917,E 482384.5445,EL925.4505,--
--
GT,PN2907,SW2219,ST536258000,EW2219,ET536258000
--HSDV:0.011, VSDV:0.014, STATUS:FIXED, SATS:11, PDOP:1.573, HDOP:0.900, VDOP:1.290
--DT07-23-2022
--TM06:57:35
GPS,PN2908,LA41.100305703420,LN20.470522013680,EL968.752000,--
--GS,PN2908,N 4558233.6634,E 482383.9732,EL925.1226,--
--
GT,PN2908,SW2219,ST536266000,EW2219,ET536266000
--HSDV:0.011, VSDV:0.014, STATUS:FIXED, SATS:11, PDOP:1.574, HDOP:0.900, VDOP:1.291
--DT07-23-2022
--TM06:57:43
GPS,PN2909,LA41.100307207020,LN20.470514260420,EL968.684000,--
--GS,PN2909,N 4558234.1317,E 482382.1671,EL925.0547,--
--
GT,PN2909,SW2219,ST536273000,EW2219,ET536273000
--HSDV:0.012, VSDV:0.015, STATUS:FIXED, SATS:12, PDOP:1.542, HDOP:0.800, VDOP:1.318
--DT07-23-2022
--TM06:57:51
GPS,PN2910,LA41.100307709400,LN20.470508746120,EL968.590000,--
--GS,PN2910,N 4558234.2898,E 482380.8822,EL924.9608,--
--
GT,PN2910,SW2219,ST536280000,EW2219,ET536280000
--HSDV:0.011, VSDV:0.015, STATUS:FIXED, SATS:12, PDOP:1.520, HDOP:0.800, VDOP:1.293
--DT07-23-2022
--TM06:57:57
GPS,PN2911,LA41.100307900200,LN20.470506001900,EL968.772000,--
--GS,PN2911,N 4558234.3503,E 482380.2428,EL925.1428,--
--
GT,PN2911,SW2219,ST536287000,EW2219,ET536287000
--HSDV:0.011, VSDV:0.014, STATUS:FIXED, SATS:13, PDOP:1.494, HDOP:0.800, VDOP:1.262
--DT07-23-2022
--TM06:58:04
GPS,PN2912,LA41.100332033220,LN20.470502350660,EL969.699000,--
--GS,PN2912,N 4558241.7962,E 482379.4102,EL926.0695,--
--
GT,PN2912,SW2219,ST536322000,EW2219,ET536322000
--HSDV:0.010, VSDV:0.014, STATUS:FIXED, SATS:13, PDOP:1.475, HDOP:0.800, VDOP:1.239
--DT07-23-2022
--TM06:58:39
GPS,PN2913,LA41.100332232420,LN20.470505300620,EL969.408000,--
--GS,PN2913,N 4558241.8559,E 482380.0979,EL925.7785,--
--
GT,PN2913,SW2219,ST536328000,EW2219,ET536328000
--HSDV:0.010, VSDV:0.014, STATUS:FIXED, SATS:13, PDOP:1.476, HDOP:0.800, VDOP:1.240
--DT07-23-2022
--TM06:58:45
GPS,PN2914,LA41.100332383800,LN20.470508777980,EL969.675000,--
--GS,PN2914,N 4558241.9006,E 482380.9086,EL926.0454,--
--
GT,PN2914,SW2219,ST536337000,EW2219,ET536337000
--HSDV:0.010, VSDV:0.014, STATUS:FIXED, SATS:13, PDOP:1.477, HDOP:0.800, VDOP:1.241
--DT07-23-2022
--TM06:58:54
GPS,PN2915,LA41.100333006120,LN20.470517372380,EL969.649000,--
--GS,PN2915,N 4558242.0876,E 482382.9123,EL926.0193,--
--
GT,PN2915,SW2219,ST536345000,EW2219,ET536345000
--HSDV:0.010, VSDV:0.014, STATUS:FIXED, SATS:12, PDOP:1.503, HDOP:0.800, VDOP:1.272
--DT07-23-2022
--TM06:59:03
GPS,PN2916,LA41.100333551280,LN20.470526389000,EL969.762000,--
--GS,PN2916,N 4558242.2506,E 482385.0143,EL926.1321,--
--
GT,PN2916,SW2219,ST536355000,EW2219,ET536355000
--HSDV:0.010, VSDV:0.014, STATUS:FIXED, SATS:13, PDOP:1.478, HDOP:0.800, VDOP:1.243
--DT07-23-2022
--TM06:59:13
GPS,PN2917,LA41.100358975200,LN20.470527555460,EL971.096000,--
--GS,PN2917,N 4558250.0919,E 482385.3057,EL927.4657,--
--
GT,PN2917,SW2219,ST536372000,EW2219,ET536372000
--HSDV:0.010, VSDV:0.013, STATUS:FIXED, SATS:13, PDOP:1.480, HDOP:0.800, VDOP:1.245
--DT07-23-2022
--TM06:59:29
GPS,PN2918,LA41.100358818300,LN20.470525087720,EL970.798000,--
--GS,PN2918,N 4558250.0449,E 482384.7304,EL927.1678,--
--
GT,PN2918,SW2219,ST536381000,EW2219,ET536381000
--HSDV:0.011, VSDV:0.014, STATUS:FIXED, SATS:13, PDOP:1.482, HDOP:0.800, VDOP:1.247
--DT07-23-2022
--TM06:59:38
GPS,PN2919,LA41.100360408480,LN20.470517470660,EL970.716000,--
--GS,PN2919,N 4558250.5398,E 482382.9562,EL927.0859,--
--
GT,PN2919,SW2219,ST536388000,EW2219,ET536388000
--HSDV:0.010, VSDV:0.013, STATUS:FIXED, SATS:13, PDOP:1.482, HDOP:0.800, VDOP:1.247
--DT07-23-2022
--TM06:59:45
GPS,PN2920,LA41.100362028900,LN20.470505439520,EL970.478000,--
--GS,PN2920,N 4558251.0465,E 482380.1531,EL926.8481,--
--
GT,PN2920,SW2219,ST536397000,EW2219,ET536397000
--HSDV:0.010, VSDV:0.013, STATUS:FIXED, SATS:13, PDOP:1.482, HDOP:0.800, VDOP:1.248
--DT07-23-2022
--TM06:59:54
GPS,PN2921,LA41.100361765680,LN20.470502809900,EL970.853000,--
--GS,PN2921,N 4558250.9669,E 482379.5400,EL927.2231,--
--
GT,PN2921,SW2219,ST536405000,EW2219,ET536405000
--HSDV:0.010, VSDV:0.013, STATUS:FIXED, SATS:13, PDOP:1.484, HDOP:0.800, VDOP:1.250
--DT07-23-2022
--TM07:00:03
GPS,PN2922,LA41.100405955260,LN20.470504747240,EL972.269000,--
--GS,PN2922,N 4558264.5960,E 482380.0255,EL928.6384,--
--
GT,PN2922,SW2219,ST536426000,EW2219,ET536426000
--HSDV:0.011, VSDV:0.013, STATUS:FIXED, SATS:13, PDOP:1.654, HDOP:0.900, VDOP:1.388
--DT07-23-2022
--TM07:00:23
GPS,PN2923,LA41.100408024600,LN20.470513771600,EL972.173000,--
--GS,PN2923,N 4558265.2291,E 482382.1304,EL928.5423,--
--
GT,PN2923,SW2219,ST536435000,EW2219,ET536435000
--HSDV:0.010, VSDV:0.013, STATUS:FIXED, SATS:14, PDOP:1.389, HDOP:0.800, VDOP:1.135
--DT07-23-2022
--TM07:00:33
GPS,PN2924,LA41.100408428100,LN20.470522008040,EL972.069000,--
--GS,PN2924,N 4558265.3488,E 482384.0505,EL928.4382,--
--
GT,PN2924,SW2219,ST536445000,EW2219,ET536445000
--HSDV:0.010, VSDV:0.013, STATUS:FIXED, SATS:13, PDOP:1.711, HDOP:0.800, VDOP:1.513
--DT07-23-2022

ГЕО ПРЕМЕР ИНЖЕНЕРИНГ

ул. Димитар Влахов бр. 22/6 Охрид

046 280 111 070 264 819 070 391 013

e-mail: geo_premer_inzenering@yahoo.com

--TM07:00:42
GPS,PN2925,LA41.100410236500,LN20.4705300
90100,EL972.799000,--
--GS,PN2925,N 4558265.9019,E
482385.9357,EL929.1680,--
--
GT,PN2925,SW2219,ST536454000,EW2219,ET53
6454000
--HSDV:0.010, VSDV:0.013, STATUS:FIXED,
SATS:13, PDOP:1.712, HDOP:0.800, VDOP:1.514
--DT07-23-2022
--TM07:00:51
GPS,PN2926,LA41.100446651640,LN20.4705302
14120,EL973.972000,--
--GS,PN2926,N 4558277.1341,E
482385.9925,EL930.3405,--
--
GT,PN2926,SW2219,ST536481000,EW2219,ET53
6481000
--HSDV:0.010, VSDV:0.013, STATUS:FIXED,
SATS:13, PDOP:1.515, HDOP:0.800, VDOP:1.286
--DT07-23-2022
--TM07:01:19
GPS,PN2927,LA41.100447268920,LN20.4705272
87080,EL973.198000,--
--GS,PN2927,N 4558277.3261,E
482385.3107,EL929.5665,--
--
GT,PN2927,SW2219,ST536491000,EW2219,ET53
6491000
--HSDV:0.011, VSDV:0.014, STATUS:FIXED,
SATS:13, PDOP:1.492, HDOP:0.800, VDOP:1.259
--DT07-23-2022
--TM07:01:28
GPS,PN2928,LA41.100449533740,LN20.4705162
65680,EL973.191000,--
--GS,PN2928,N 4558278.0311,E
482382.7435,EL929.5597,--
--
GT,PN2928,SW2219,ST536497000,EW2219,ET53
6497000
--HSDV:0.011, VSDV:0.014, STATUS:FIXED,
SATS:12, PDOP:1.521, HDOP:0.800, VDOP:1.294
--DT07-23-2022
--TM07:01:35
GPS,PN2929,LA41.100449353860,LN20.4705035
41060,EL973.331000,--
--GS,PN2929,N 4558277.9830,E
482379.7775,EL929.6999,--
--
GT,PN2929,SW2219,ST536507000,EW2219,ET53
6507000
--HSDV:0.013, VSDV:0.015, STATUS:FIXED,
SATS:12, PDOP:1.522, HDOP:0.800, VDOP:1.295
--DT07-23-2022
--TM07:01:44
GPS,PN2930,LA41.100493239840,LN20.4705089
18140,EL974.518000,--
--GS,PN2930,N 4558291.5164,E
482381.0644,EL930.8862,--
--
GT,PN2930,SW2219,ST536526000,EW2219,ET53
6526000
--HSDV:0.010, VSDV:0.014, STATUS:FIXED,
SATS:12, PDOP:1.766, HDOP:0.900, VDOP:1.519
--DT07-23-2022
--TM07:02:03
GPS,PN2931,LA41.100492564480,LN20.4705182
79460,EL974.252000,--
--GS,PN2931,N 4558291.3027,E
482383.2458,EL930.6201,--
--
GT,PN2931,SW2219,ST536534000,EW2219,ET53
6534000
--HSDV:0.011, VSDV:0.014, STATUS:FIXED,
SATS:11, PDOP:1.819, HDOP:1.000, VDOP:1.519
--DT07-23-2022
--TM07:02:11
GPS,PN2932,LA41.100492344700,LN20.4705274
34080,EL974.485000,--
--GS,PN2932,N 4558291.2296,E
482385.3795,EL930.8529,--
--
GT,PN2932,SW2219,ST536545000,EW2219,ET53
6545000
--HSDV:0.010, VSDV:0.014, STATUS:FIXED,
SATS:12, PDOP:1.527, HDOP:0.800, VDOP:1.301
--DT07-23-2022
--TM07:02:23
GPS,PN2933,LA41.100491650260,LN20.4705350
80660,EL974.872000,--
--GS,PN2933,N 4558291.0110,E
482387.1612,EL931.2398,--
--
GT,PN2933,SW2219,ST536555000,EW2219,ET53
6555000
--HSDV:0.010, VSDV:0.014, STATUS:FIXED,
SATS:12, PDOP:1.528, HDOP:0.800, VDOP:1.302
--DT07-23-2022
--TM07:02:33
GPS,PN2934,LA41.100525731940,LN20.4705381
18100,EL975.771000,--
--GS,PN2934,N 4558301.5218,E
482387.8953,EL932.1383,--
--
GT,PN2934,SW2219,ST536576000,EW2219,ET53
6576000
--HSDV:0.011, VSDV:0.015, STATUS:FIXED,
SATS:11, PDOP:1.936, HDOP:1.000, VDOP:1.658
--DT07-23-2022
--TM07:02:53
GPS,PN2935,LA41.100526485660,LN20.4705307
17460,EL975.381000,--
--GS,PN2935,N 4558301.7585,E
482386.1709,EL931.7484,--
--
GT,PN2935,SW2219,ST536583000,EW2219,ET53
6583000
--HSDV:0.011, VSDV:0.015, STATUS:FIXED,
SATS:11, PDOP:1.936, HDOP:1.000, VDOP:1.658
--DT07-23-2022
--TM07:03:01
GPS,PN2936,LA41.100526927320,LN20.4705278
46640,EL975.133000,--
--GS,PN2936,N 4558301.8964,E
482385.5021,EL931.5005,--
--
GT,PN2936,SW2219,ST536591000,EW2219,ET53
6591000
--HSDV:0.010, VSDV:0.014, STATUS:FIXED,
SATS:11, PDOP:1.646, HDOP:1.000, VDOP:1.307
--DT07-23-2022
--TM07:03:09
GPS,PN2937,LA41.100527315640,LN20.4705250
74700,EL975.441000,--
--GS,PN2937,N 4558302.0178,E
482384.8563,EL931.8085,--
--
GT,PN2937,SW2219,ST536597000,EW2219,ET53
6597000
--HSDV:0.013, VSDV:0.015, STATUS:FIXED,
SATS:11, PDOP:1.937, HDOP:1.000, VDOP:1.659
--DT07-23-2022
--TM07:03:15
GPS,PN2938,LA41.100527582640,LN20.4705200
10880,EL975.547000,--
--GS,PN2938,N 4558302.1030,E
482383.6762,EL931.9145,--
--
GT,PN2938,SW2219,ST536603000,EW2219,ET53
6603000
--HSDV:0.011, VSDV:0.015, STATUS:FIXED,
SATS:11, PDOP:1.938, HDOP:1.000, VDOP:1.660
--DT07-23-2022
--TM07:03:21
GPS,PN2939,LA41.100528409440,LN20.4705138
82240,EL975.649000,--
--GS,PN2939,N 4558302.3616,E
482382.2484,EL932.0166,--
--
GT,PN2939,SW2219,ST536611000,EW2219,ET53
6611000
--HSDV:0.011, VSDV:0.015, STATUS:FIXED,
SATS:11, PDOP:1.939, HDOP:1.000, VDOP:1.661
--DT07-23-2022
--TM07:03:29
GPS,PN2940,LA41.100528235200,LN20.4705134
26660,EL975.875000,--
--GS,PN2940,N 4558302.3081,E
482382.1421,EL932.2426,--
--
GT,PN2940,SW2219,ST536617000,EW2219,ET53
6617000
--HSDV:0.011, VSDV:0.015, STATUS:FIXED,
SATS:12, PDOP:1.769, HDOP:0.900, VDOP:1.523
--DT07-23-2022
--TM07:03:34
GPS,PN2941,LA41.100578572620,LN20.4705237
00160,EL977.239000,--
--GS,PN2941,N 4558317.8287,E
482384.5752,EL933.6058,--
--
GT,PN2941,SW2219,ST536635000,EW2219,ET53
6635000
--HSDV:0.011, VSDV:0.015, STATUS:FIXED,
SATS:12, PDOP:1.770, HDOP:0.900, VDOP:1.524
--DT07-23-2022
--TM07:03:53
GPS,PN2942,LA41.100578778600,LN20.4705263
18140,EL976.903000,--
--GS,PN2942,N 4558317.8907,E
482385.1855,EL933.2698,--
--
GT,PN2942,SW2219,ST536645000,EW2219,ET53
6645000
--HSDV:0.011, VSDV:0.015, STATUS:FIXED,
SATS:12, PDOP:1.770, HDOP:0.900, VDOP:1.524
--DT07-23-2022
--TM07:04:03
GPS,PN2943,LA41.100575538180,LN20.4705340
46740,EL976.765000,--
--GS,PN2943,N 4558316.8868,E
482386.9844,EL933.1317,--
--
GT,PN2943,SW2219,ST536655000,EW2219,ET53
6655000
--HSDV:0.011, VSDV:0.015, STATUS:FIXED,
SATS:12, PDOP:1.771, HDOP:0.900, VDOP:1.525
--DT07-23-2022
--TM07:04:13
GPS,PN2944,LA41.100570007860,LN20.4705427
70740,EL976.758000,--
--GS,PN2944,N 4558315.1759,E
482389.0136,EL933.1246,--
--
GT,PN2944,SW2219,ST536664000,EW2219,ET53
6664000
--HSDV:0.011, VSDV:0.015, STATUS:FIXED,
SATS:11, PDOP:1.824, HDOP:1.000, VDOP:1.525
--DT07-23-2022
--TM07:04:21
GPS,PN2945,LA41.100568606380,LN20.4705456
12040,EL977.058000,--
--GS,PN2945,N 4558314.7420,E
482389.6748,EL933.4246,--
--
GT,PN2945,SW2219,ST536670000,EW2219,ET53
6670000
--HSDV:0.011, VSDV:0.015, STATUS:FIXED,
SATS:10, PDOP:1.603, HDOP:0.900, VDOP:1.326
--DT07-23-2022
--TM07:04:27
GPS,PN2946,LA41.100615566220,LN20.4705448
18660,EL978.491000,--
--GS,PN2946,N 4558329.2272,E
482389.5258,EL934.8569,--
--
GT,PN2946,SW2219,ST536689000,EW2219,ET53
6689000
--HSDV:0.011, VSDV:0.015, STATUS:FIXED,
SATS:11, PDOP:2.023, HDOP:1.000, VDOP:1.759
--DT07-23-2022
--TM07:04:47
GPS,PN2947,LA41.100614992440,LN20.4705481
54240,EL977.914000,--
--GS,PN2947,N 4558329.0483,E
482390.3028,EL934.2799,--

ГЕО ПРЕМЕР ИНЖЕНЕРИНГ

ул. Димитар Влахов бр. 22/6 Охрид

046 280 111 070 264 819 070 391 013

e-mail: geo_premer_inzenering@yahoo.com

--
GT,PN2947,SW2219,ST536699000,EW2219,ET53
6699000
--HSDV:0.011, VSDV:0.015, STATUS:FIXED,
SATS:12, PDOP:1.780, HDOP:0.900, VDOP:1.536
--DT07-23-2022
--TM07:04:57
GPS,PN2948,LA41.100613427760,LN20.4705563
37880,EL977.848000,--
--GS,PN2948,N 4558328.5609,E
482392.2090,EL934.2138,--
--
GT,PN2948,SW2219,ST536709000,EW2219,ET53
6709000
--HSDV:0.013, VSDV:0.017, STATUS:FIXED,
SATS:12, PDOP:1.772, HDOP:0.900, VDOP:1.527
--DT07-23-2022
--TM07:05:06
GPS,PN2949,LA41.100612125400,LN20.4705602
40100,EL977.615000,--
--GS,PN2949,N 4558328.1569,E
482393.1176,EL933.9808,--
--
GT,PN2949,SW2219,ST536715000,EW2219,ET53
6715000
--HSDV:0.013, VSDV:0.016, STATUS:FIXED,
SATS:13, PDOP:1.724, HDOP:0.800, VDOP:1.527
--DT07-23-2022
--TM07:05:13
GPS,PN2950,LA41.100611945700,LN20.4705616
53400,EL977.518000,--
--GS,PN2950,N 4558328.1007,E
482393.4468,EL933.8838,--
--
GT,PN2950,SW2219,ST536725000,EW2219,ET53
6725000
--HSDV:0.011, VSDV:0.015, STATUS:FIXED,
SATS:13, PDOP:1.512, HDOP:0.800, VDOP:1.283
--DT07-23-2022
--TM07:05:22
GPS,PN2951,LA41.100611363220,LN20.4705622
62160,EL977.565000,--
--GS,PN2951,N 4558327.9207,E
482393.5883,EL933.9308,--
--
GT,PN2951,SW2219,ST536732000,EW2219,ET53
6732000
--HSDV:0.011, VSDV:0.015, STATUS:FIXED,
SATS:13, PDOP:1.513, HDOP:0.800, VDOP:1.284
--DT07-23-2022
--TM07:05:29
GPS,PN2952,LA41.100610443360,LN20.4705643
15240,EL977.814000,--
--GS,PN2952,N 4558327.6358,E
482394.0661,EL934.1797,--
--
GT,PN2952,SW2219,ST536739000,EW2219,ET53
6739000
--HSDV:0.011, VSDV:0.015, STATUS:FIXED,
SATS:13, PDOP:1.513, HDOP:0.800, VDOP:1.284
--DT07-23-2022
--TM07:05:37
GPS,PN2953,LA41.100610390800,LN20.4705682
99900,EL977.828000,--
--GS,PN2953,N 4558327.6173,E
482394.9948,EL934.1937,--
--
GT,PN2953,SW2219,ST536750000,EW2219,ET53
6750000
--HSDV:0.013, VSDV:0.017, STATUS:FIXED,
SATS:12, PDOP:1.773, HDOP:0.900, VDOP:1.528
--DT07-23-2022
--TM07:05:47
GPS,PN2954,LA41.100655303380,LN20.4705921
94780,EL979.743000,--
--GS,PN2954,N 4558341.4568,E
482400.5986,EL936.1077,--
--
GT,PN2954,SW2219,ST536788000,EW2219,ET53
6788000
--HSDV:0.011, VSDV:0.015, STATUS:FIXED,
SATS:13, PDOP:1.517, HDOP:0.800, VDOP:1.289
--DT07-23-2022
--TM07:06:25
GPS,PN2955,LA41.100659061600,LN20.4705833
96500,EL978.761000,--
--GS,PN2955,N 4558342.6210,E
482398.5507,EL935.1258,--
--
GT,PN2955,SW2219,ST536802000,EW2219,ET53
6802000
--HSDV:0.010, VSDV:0.015, STATUS:FIXED,
SATS:13, PDOP:1.518, HDOP:0.800, VDOP:1.290
--DT07-23-2022
--TM07:06:39
GPS,PN2956,LA41.100661276080,LN20.4705748
05280,EL978.833000,--
--GS,PN2956,N 4558343.3090,E
482396.5500,EL935.1979,--
--
GT,PN2956,SW2219,ST536813000,EW2219,ET53
6813000
--HSDV:0.010, VSDV:0.015, STATUS:FIXED,
SATS:13, PDOP:1.519, HDOP:0.800, VDOP:1.291
--DT07-23-2022
--TM07:06:51
GPS,PN2957,LA41.100664294260,LN20.4705681
55900,EL979.074000,--
--GS,PN2957,N 4558344.2438,E
482395.0025,EL935.4389,--
--
GT,PN2957,SW2219,ST536825000,EW2219,ET53
6825000
--HSDV:0.011, VSDV:0.015, STATUS:FIXED,
SATS:12, PDOP:1.774, HDOP:0.900, VDOP:1.529
--DT07-23-2022
--TM07:07:03
GPS,PN2958,LA41.100664536300,LN20.4705623
22400,EL979.490000,--
--GS,PN2958,N 4558344.3219,E
482393.6430,EL935.8550,--
--
GT,PN2958,SW2219,ST536836000,EW2219,ET53
6836000
--HSDV:0.011, VSDV:0.015, STATUS:FIXED,
SATS:11, PDOP:1.827, HDOP:1.000, VDOP:1.529
--DT07-23-2022
--TM07:07:13
GPS,PN2959,LA41.100703471920,LN20.4705753
52240,EL980.536000,--
--GS,PN2959,N 4558356.3240,E
482396.7098,EL936.9003,--
--
GT,PN2959,SW2219,ST536866000,EW2219,ET53
6866000
--HSDV:0.011, VSDV:0.015, STATUS:FIXED,
SATS:13, PDOP:1.527, HDOP:0.800, VDOP:1.301
--DT07-23-2022
--TM07:07:43
GPS,PN2960,LA41.100702690060,LN20.4705816
24580,EL979.928000,--
--GS,PN2960,N 4558356.0792,E
482398.1711,EL936.2922,--
--
GT,PN2960,SW2219,ST536875000,EW2219,ET53
6875000
--HSDV:0.011, VSDV:0.016, STATUS:FIXED,
SATS:13, PDOP:1.522, HDOP:0.800, VDOP:1.295
--DT07-23-2022
--TM07:07:53
GPS,PN2961,LA41.100701531040,LN20.4705895
12780,EL979.781000,--
--GS,PN2961,N 4558355.7171,E
482400.0088,EL936.1451,--
--
GT,PN2961,SW2219,ST536889000,EW2219,ET53
6889000
--HSDV:0.011, VSDV:0.015, STATUS:FIXED,
SATS:13, PDOP:1.523, HDOP:0.800, VDOP:1.296
--DT07-23-2022
--TM07:08:07
GPS,PN2962,LA41.100698054460,LN20.4705980
85760,EL979.807000,--
--GS,PN2962,N 4558354.6398,E
482402.0043,EL936.1710,--
--
GT,PN2962,SW2219,ST536901000,EW2219,ET53
6901000
--HSDV:0.011, VSDV:0.016, STATUS:FIXED,
SATS:13, PDOP:1.524, HDOP:0.800, VDOP:1.297
--DT07-23-2022
--TM07:08:19
GPS,PN2963,LA41.100697939140,LN20.4706048
04740,EL980.904000,--
--GS,PN2963,N 4558354.6004,E
482403.5704,EL937.2679,--
--
GT,PN2963,SW2219,ST536938000,EW2219,ET53
6938000
--HSDV:0.011, VSDV:0.016, STATUS:FIXED,
SATS:11, PDOP:1.629, HDOP:0.900, VDOP:1.358
--DT07-23-2022
--TM07:08:55
GPS,PN2964,LA41.100731065980,LN20.4706185
75760,EL981.557000,--
--GS,PN2964,N 4558364.8104,E
482406.8054,EL937.9202,--
--
GT,PN2964,SW2219,ST536965000,EW2219,ET53
6965000
--HSDV:0.011, VSDV:0.015, STATUS:FIXED,
SATS:13, PDOP:1.527, HDOP:0.800, VDOP:1.301
--DT07-23-2022
--TM07:09:23
GPS,PN2965,LA41.100732419220,LN20.4706114
08100,EL980.916000,--
--GS,PN2965,N 4558365.2320,E
482405.1358,EL937.2794,--
--
GT,PN2965,SW2219,ST536976000,EW2219,ET53
6976000
--HSDV:0.011, VSDV:0.015, STATUS:FIXED,
SATS:13, PDOP:1.527, HDOP:0.800, VDOP:1.301
--DT07-23-2022
--TM07:09:33
GPS,PN2966,LA41.100732578160,LN20.4706081
96120,EL980.762000,--
--GS,PN2966,N 4558365.2828,E
482404.3872,EL937.1254,--
--
GT,PN2966,SW2219,ST536988000,EW2219,ET53
6988000
--HSDV:0.010, VSDV:0.015, STATUS:FIXED,
SATS:13, PDOP:1.528, HDOP:0.800, VDOP:1.302
--DT07-23-2022
--TM07:09:45
GPS,PN2967,LA41.100733369920,LN20.4706064
91520,EL980.523000,--
--GS,PN2967,N 4558365.5280,E
482403.9905,EL936.8864,--
--
GT,PN2967,SW2219,ST536996000,EW2219,ET53
6996000
--HSDV:0.013, VSDV:0.016, STATUS:FIXED,
SATS:13, PDOP:1.528, HDOP:0.800, VDOP:1.302
--DT07-23-2022
--TM07:09:53
GPS,PN2968,LA41.100733844640,LN20.4706042
55020,EL980.814000,--
--GS,PN2968,N 4558365.6757,E
482403.4696,EL937.1775,--
--
GT,PN2968,SW2219,ST537009000,EW2219,ET53
7009000
--HSDV:0.010, VSDV:0.015, STATUS:FIXED,
SATS:13, PDOP:1.529, HDOP:0.800, VDOP:1.303
--DT07-23-2022
--TM07:10:07
GPS,PN2969,LA41.100737668440,LN20.4705951
54040,EL981.098000,--
--GS,PN2969,N 4558366.8604,E
482401.3513,EL937.4615,--
--
GT,PN2969,SW2219,ST537018000,EW2219,ET53
7018000
--HSDV:0.010, VSDV:0.015, STATUS:FIXED,
SATS:13, PDOP:1.530, HDOP:0.800, VDOP:1.304
--DT07-23-2022

ГЕО ПРЕМЕР ИНЖЕНЕРИНГ

ул. Димитар Влахов бр. 22/6 Охрид

046 280 111 070 264 819 070 391 013

e-mail: geo_premer_inzenering@yahoo.com

--TM07:10:15
GPS,PN2970,LA41.100738344460,LN20.4705890 25760,EL981.693000,--
--GS,PN2970,N 4558367.0725,E 482399.9235,EL938.0566,--
--
GT,PN2970,SW2219,ST537030000,EW2219,ET53 7030000
--HSDV:0.011, VSDV:0.015, STATUS:FIXED, SATS:11, PDOP:1.964, HDOP:1.000, VDOP:1.690
--DT07-23-2022
--TM07:10:27
GPS,PN2971,LA41.100801005700,LN20.4706082 05960,EL983.896000,--
--GS,PN2971,N 4558386.3893,E 482404.4419,EL940.2584,--
--
GT,PN2971,SW2219,ST537057000,EW2219,ET53 7057000
--HSDV:0.011, VSDV:0.015, STATUS:FIXED, SATS:13, PDOP:1.532, HDOP:0.800, VDOP:1.306
--DT07-23-2022
--TM07:10:55
GPS,PN2972,LA41.100800574780,LN20.4706120 23820,EL983.321000,--
--GS,PN2972,N 4558386.2541,E 482405.3314,EL939.6834,--
--
GT,PN2972,SW2219,ST537073000,EW2219,ET53 7073000
--HSDV:0.011, VSDV:0.016, STATUS:FIXED, SATS:13, PDOP:1.532, HDOP:0.800, VDOP:1.306
--DT07-23-2022
--TM07:11:11
GPS,PN2973,LA41.100800542140,LN20.4706210 57300,EL983.243000,--
--GS,PN2973,N 4558386.2389,E 482407.4369,EL939.6052,--
--
GT,PN2973,SW2219,ST537084000,EW2219,ET53 7084000
--HSDV:0.011, VSDV:0.016, STATUS:FIXED, SATS:13, PDOP:1.532, HDOP:0.800, VDOP:1.307
--DT07-23-2022
--TM07:11:21
GPS,PN2974,LA41.100799339080,LN20.4706335 09340,EL983.436000,--
--GS,PN2974,N 4558385.8606,E 482410.3383,EL939.7981,--
--
GT,PN2974,SW2219,ST537092000,EW2219,ET53 7092000
--HSDV:0.011, VSDV:0.015, STATUS:FIXED, SATS:13, PDOP:1.532, HDOP:0.800, VDOP:1.307
--DT07-23-2022
--TM07:11:29
GPS,PN2975,LA41.100799001820,LN20.4706376 89060,EL983.251000,--
--GS,PN2975,N 4558385.7542,E 482411.3122,EL939.6130,--
--
GT,PN2975,SW2219,ST537099000,EW2219,ET53 7099000
--HSDV:0.011, VSDV:0.015, STATUS:FIXED, SATS:13, PDOP:1.532, HDOP:0.800, VDOP:1.307
--DT07-23-2022
--TM07:11:36
GPS,PN2976,LA41.100797905860,LN20.4706446 60040,EL983.736000,--
--GS,PN2976,N 4558385.4121,E 482412.9362,EL940.0979,--
--
GT,PN2976,SW2219,ST537109000,EW2219,ET53 7109000
--HSDV:0.011, VSDV:0.015, STATUS:FIXED, SATS:12, PDOP:1.582, HDOP:0.800, VDOP:1.365
--DT07-23-2022
--TM07:11:47
GPS,PN2977,LA41.100841446600,LN20.4706455 26200,EL985.268000,--
--GS,PN2977,N 4558398.8417,E 482413.1714,EL941.6293,--
--
GT,PN2977,SW2219,ST537240000,EW2219,ET53 7240000
--HSDV:0.011, VSDV:0.016, STATUS:FIXED, SATS:13, PDOP:1.537, HDOP:0.800, VDOP:1.312
--DT07-23-2022
--TM07:13:57
GPS,PN2978,LA41.100842430600,LN20.4706450 01200,EL984.575000,--
--GS,PN2978,N 4558399.1455,E 482413.0497,EL940.9363,--
--
GT,PN2978,SW2219,ST537249000,EW2219,ET53 7249000
--HSDV:0.011, VSDV:0.016, STATUS:FIXED, SATS:12, PDOP:1.612, HDOP:0.800, VDOP:1.399
--DT07-23-2022
--TM07:14:07
GPS,PN2979,LA41.100845058960,LN20.4706364 36800,EL984.469000,--
--GS,PN2979,N 4558399.9612,E 482411.0555,EL940.8304,--
--
GT,PN2979,SW2219,ST537257000,EW2219,ET53 7257000
--HSDV:0.011, VSDV:0.017, STATUS:FIXED, SATS:11, PDOP:1.664, HDOP:0.900, VDOP:1.400
--DT07-23-2022
--TM07:14:14
GPS,PN2980,LA41.100847301880,LN20.4706249 15960,EL984.730000,--
--GS,PN2980,N 4558400.6596,E 482408.3720,EL941.0915,--
--
GT,PN2980,SW2219,ST537264000,EW2219,ET53 7264000
--HSDV:0.011, VSDV:0.017, STATUS:FIXED, SATS:12, PDOP:1.613, HDOP:0.800, VDOP:1.401
--DT07-23-2022
--TM07:14:21
GPS,PN2981,LA41.100880250880,LN20.4706318 87660,EL985.690000,--
--GS,PN2981,N 4558410.8187,E 482410.0222,EL942.0510,--
--
GT,PN2981,SW2219,ST537282000,EW2219,ET53 7282000
--HSDV:0.011, VSDV:0.017, STATUS:FIXED, SATS:13, PDOP:1.537, HDOP:0.800, VDOP:1.312
--DT07-23-2022
--TM07:14:39
GPS,PN2982,LA41.100878127420,LN20.4706451 46340,EL985.281000,--
--GS,PN2982,N 4558410.1561,E 482413.1108,EL941.6418,--
--
GT,PN2982,SW2219,ST537295000,EW2219,ET53 7295000
--HSDV:0.011, VSDV:0.016, STATUS:FIXED, SATS:12, PDOP:1.593, HDOP:0.800, VDOP:1.378
--DT07-23-2022
--TM07:14:53
GPS,PN2983,LA41.100874500540,LN20.4706553 37940,EL985.326000,--
--GS,PN2983,N 4558409.0315,E 482415.4835,EL941.6867,--
--
GT,PN2983,SW2219,ST537307000,EW2219,ET53 7307000
--HSDV:0.011, VSDV:0.017, STATUS:FIXED, SATS:12, PDOP:1.594, HDOP:0.800, VDOP:1.379
--DT07-23-2022
--TM07:15:05
GPS,PN2984,LA41.100873154200,LN20.4706590 37660,EL986.346000,--
--GS,PN2984,N 4558408.6141,E 482416.3448,EL942.7066,--
--
GT,PN2984,SW2219,ST537319000,EW2219,ET53 7319000
--HSDV:0.011, VSDV:0.017, STATUS:FIXED, SATS:12, PDOP:1.594, HDOP:0.800, VDOP:1.379
--DT07-23-2022
--TM07:15:17
GPS,PN2985,LA41.100904401780,LN20.4706745 57380,EL987.141000,--
--GS,PN2985,N 4558418.2435,E 482419.9860,EL943.5010,--
--
GT,PN2985,SW2219,ST537345000,EW2219,ET53 7345000
--HSDV:0.010, VSDV:0.015, STATUS:FIXED, SATS:12, PDOP:1.596, HDOP:0.800, VDOP:1.381
--DT07-23-2022
--TM07:15:43
GPS,PN2986,LA41.100906969660,LN20.4706686 11560,EL986.623000,--
--GS,PN2986,N 4558419.0389,E 482418.6021,EL942.9830,--
--
GT,PN2986,SW2219,ST537355000,EW2219,ET53 7355000
--HSDV:0.010, VSDV:0.015, STATUS:FIXED, SATS:12, PDOP:1.597, HDOP:0.800, VDOP:1.382
--DT07-23-2022
--TM07:15:53
GPS,PN2987,LA41.100909594000,LN20.4706579 37140,EL986.567000,--
--GS,PN2987,N 4558419.8546,E 482416.1161,EL942.9272,--
--
GT,PN2987,SW2219,ST537366000,EW2219,ET53 7366000
--HSDV:0.010, VSDV:0.015, STATUS:FIXED, SATS:12, PDOP:1.597, HDOP:0.800, VDOP:1.382
--DT07-23-2022
--TM07:16:03
GPS,PN2988,LA41.100911309160,LN20.4706474 72900,EL986.745000,--
--GS,PN2988,N 4558420.3896,E 482413.6785,EL943.1053,--
--
GT,PN2988,SW2219,ST537374000,EW2219,ET53 7374000
--HSDV:0.010, VSDV:0.015, STATUS:FIXED, SATS:12, PDOP:1.597, HDOP:0.800, VDOP:1.382
--DT07-23-2022
--TM07:16:11
GPS,PN2989,LA41.100912016200,LN20.4706436 65720,EL986.273000,--
--GS,PN2989,N 4558420.6099,E 482412.7916,EL942.6334,--
--
GT,PN2989,SW2219,ST537382000,EW2219,ET53 7382000
--HSDV:0.010, VSDV:0.015, STATUS:FIXED, SATS:12, PDOP:1.599, HDOP:0.800, VDOP:1.384
--DT07-23-2022
--TM07:16:19
GPS,PN2990,LA41.100912028980,LN20.4706408 78300,EL986.780000,--
--GS,PN2990,N 4558420.6155,E 482412.1420,EL943.1404,--
--
GT,PN2990,SW2219,ST537391000,EW2219,ET53 7391000
--HSDV:0.010, VSDV:0.015, STATUS:FIXED, SATS:12, PDOP:1.598, HDOP:0.800, VDOP:1.383
--DT07-23-2022
--TM07:16:29
GPS,PN2991,LA41.100913534680,LN20.4706352 35240,EL987.313000,--
--GS,PN2991,N 4558421.0832,E 482410.8279,EL943.6734,--
--
GT,PN2991,SW2219,ST537400000,EW2219,ET53 7400000
--HSDV:0.010, VSDV:0.015, STATUS:FIXED, SATS:12, PDOP:1.865, HDOP:0.800, VDOP:1.685
--DT07-23-2022
--TM07:16:37
GPS,PN2992,LA41.100942098700,LN20.4706445 85280,EL988.701000,--
--GS,PN2992,N 4558429.8883,E 482413.0290,EL945.0609,--

ГЕО ПРЕМЕР ИНЖЕНЕРИНГ

ул. Димитар Влахов бр. 22/6 Охрид

046 280 111 070 264 819 070 391 013

e-mail: geo_premer_inzenering@yahoo.com

--
GT,PN2992,SW2219,ST537420000,EW2219,ET53
7420000
--HSDV:0.010, VSDV:0.015, STATUS:FIXED,
SATS:12, PDOP:1.599, HDOP:0.800, VDOP:1.384
--DT07-23-2022
--TM07:16:57
GPS,PN2993,LA41.100941616180,LN20.4706540
74700,EL987.497000,--
--GS,PN2993,N 4558429.7340,E
482415.2404,EL943.8568,--
--
GT,PN2993,SW2219,ST537439000,EW2219,ET53
7439000
--HSDV:0.010, VSDV:0.015, STATUS:FIXED,
SATS:12, PDOP:1.599, HDOP:0.800, VDOP:1.385
--DT07-23-2022
--TM07:17:17
GPS,PN2994,LA41.100940540500,LN20.4706561
80820,EL988.253000,--
--GS,PN2994,N 4558429.4010,E
482415.7305,EL944.6127,--
--
GT,PN2994,SW2219,ST537451000,EW2219,ET53
7451000
--HSDV:0.011, VSDV:0.016, STATUS:FIXED,
SATS:12, PDOP:1.600, HDOP:0.800, VDOP:1.386
--DT07-23-2022
--TM07:17:29
GPS,PN2995,LA41.100937839240,LN20.4706674
18280,EL988.168000,--
--GS,PN2995,N 4558428.5613,E
482418.3476,EL944.5276,--
--
GT,PN2995,SW2219,ST537461000,EW2219,ET53
7461000
--HSDV:0.010, VSDV:0.015, STATUS:FIXED,
SATS:12, PDOP:1.600, HDOP:0.800, VDOP:1.386
--DT07-23-2022
--TM07:17:39
GPS,PN2996,LA41.100935633400,LN20.4706797
42760,EL988.334000,--
--GS,PN2996,N 4558427.8739,E
482421.2185,EL944.6934,--
--
GT,PN2996,SW2219,ST537473000,EW2219,ET53
7473000
--HSDV:0.011, VSDV:0.016, STATUS:FIXED,
SATS:12, PDOP:1.600, HDOP:0.800, VDOP:1.386
--DT07-23-2022
--TM07:17:51
GPS,PN2997,LA41.100970695000,LN20.4706967
39140,EL990.646000,--
--GS,PN2997,N 4558438.6789,E
482425.2068,EL947.0046,--
--
GT,PN2997,SW2219,ST537494000,EW2219,ET53
7494000
--HSDV:0.010, VSDV:0.016, STATUS:FIXED,
SATS:12, PDOP:1.860, HDOP:0.800, VDOP:1.679
--DT07-23-2022
--TM07:18:11
GPS,PN2998,LA41.100974417400,LN20.4706869
97240,EL990.511000,--
--GS,PN2998,N 4558439.8326,E
482422.9390,EL946.8697,--
--
GT,PN2998,SW2219,ST537504000,EW2219,ET53
7504000
--HSDV:0.011, VSDV:0.017, STATUS:FIXED,
SATS:12, PDOP:1.601, HDOP:0.800, VDOP:1.387
--DT07-23-2022
--TM07:18:21
GPS,PN2999,LA41.100977096100,LN20.4706800
83800,EL990.386000,--
--GS,PN2999,N 4558440.6628,E
482421.3297,EL946.7448,--
--
GT,PN2999,SW2219,ST537514000,EW2219,ET53
7514000
--HSDV:0.011, VSDV:0.016, STATUS:FIXED,
SATS:12, PDOP:1.602, HDOP:0.800, VDOP:1.388
--DT07-23-2022
--TM07:18:31
GPS,PN3000,LA41.100978254520,LN20.4706771
42540,EL990.028000,--
--GS,PN3000,N 4558441.0218,E
482420.6450,EL946.3869,--
--
GT,PN3000,SW2219,ST537522000,EW2219,ET53
7522000
--HSDV:0.011, VSDV:0.016, STATUS:FIXED,
SATS:11, PDOP:1.711, HDOP:1.000, VDOP:1.388
--DT07-23-2022
--TM07:18:39
GPS,PN3001,LA41.100980124480,LN20.4706722
13300,EL990.573000,--
--GS,PN3001,N 4558441.6015,E
482419.4976,EL946.9319,--
--
GT,PN3001,SW2219,ST537530000,EW2219,ET53
7530000
--HSDV:0.011, VSDV:0.017, STATUS:FIXED,
SATS:11, PDOP:1.952, HDOP:1.000, VDOP:1.676
--DT07-23-2022
--TM07:18:47
GPS,PN3002,LA41.100982330860,LN20.4706638
25780,EL991.156000,--
--GS,PN3002,N 4558442.2869,E
482417.5444,EL947.5150,--
--
GT,PN3002,SW2219,ST537540000,EW2219,ET53
7540000
--HSDV:0.020, VSDV:0.023, STATUS:FIXED,
SATS:6, PDOP:2.195, HDOP:1.700, VDOP:1.388
--DT07-23-2022
--TM07:18:57
GPS,PN3003,LA41.101010094720,LN20.4706742
09380,EL992.738000,--
--GS,PN3003,N 4558450.8447,E
482419.9858,EL949.0964,--
--
GT,PN3003,SW2219,ST537572000,EW2219,ET53
7572000
--HSDV:0.011, VSDV:0.016, STATUS:FIXED,
SATS:12, PDOP:1.603, HDOP:0.800, VDOP:1.389
--DT07-23-2022
--TM07:19:29
GPS,PN3004,LA41.101008399000,LN20.4706819
71940,EL991.822000,--
--GS,PN3004,N 4558450.3171,E
482421.7937,EL948.1803,--
--
GT,PN3004,SW2219,ST537583000,EW2219,ET53
7583000
--HSDV:0.011, VSDV:0.017, STATUS:FIXED,
SATS:12, PDOP:1.603, HDOP:0.800, VDOP:1.389
--DT07-23-2022
--TM07:19:41
GPS,PN3005,LA41.101007549400,LN20.4706868
08300,EL991.707000,--
--GS,PN3005,N 4558450.0523,E
482422.9203,EL948.0653,--
--
GT,PN3005,SW2219,ST537591000,EW2219,ET53
7591000
--HSDV:0.010, VSDV:0.016, STATUS:FIXED,
SATS:12, PDOP:1.603, HDOP:0.800, VDOP:1.389
--DT07-23-2022
--TM07:19:49
GPS,PN3006,LA41.101007201340,LN20.4706901
44300,EL991.365000,--
--GS,PN3006,N 4558449.9430,E
482423.6976,EL947.7232,--
--
GT,PN3006,SW2219,ST537600000,EW2219,ET53
7600000
--HSDV:0.011, VSDV:0.016, STATUS:FIXED,
SATS:12, PDOP:1.603, HDOP:0.800, VDOP:1.389
--DT07-23-2022
--TM07:19:57
GPS,PN3007,LA41.101006219200,LN20.4706932
32680,EL991.905000,--
--GS,PN3007,N 4558449.6383,E
482424.4167,EL948.2632,--
--
GT,PN3007,SW2219,ST537607000,EW2219,ET53
7607000
--HSDV:0.013, VSDV:0.017, STATUS:FIXED,
SATS:12, PDOP:1.603, HDOP:0.800, VDOP:1.389
--DT07-23-2022
--TM07:20:05
GPS,PN3008,LA41.101004961180,LN20.4706984
32340,EL991.991000,--
--GS,PN3008,N 4558449.2473,E
482425.6276,EL948.3491,--
--
GT,PN3008,SW2219,ST537617000,EW2219,ET53
7617000
--HSDV:0.011, VSDV:0.016, STATUS:FIXED,
SATS:12, PDOP:1.604, HDOP:0.800, VDOP:1.390
--DT07-23-2022
--TM07:20:14
GPS,PN3009,LA41.101004221920,LN20.4707059
12120,EL992.213000,--
--GS,PN3009,N 4558449.0149,E
482427.3705,EL948.5710,--
--
GT,PN3009,SW2219,ST537623000,EW2219,ET53
7623000
--HSDV:0.011, VSDV:0.017, STATUS:FIXED,
SATS:9, PDOP:1.791, HDOP:1.100, VDOP:1.414
--DT07-23-2022
--TM07:20:21
GPS,PN3010,LA41.101043252040,LN20.4707077
06180,EL993.234000,--
--GS,PN3010,N 4558461.0527,E
482427.8184,EL949.5914,--
--
GT,PN3010,SW2219,ST537640000,EW2219,ET53
7640000
--HSDV:0.011, VSDV:0.017, STATUS:FIXED,
SATS:12, PDOP:1.604, HDOP:0.800, VDOP:1.390
--DT07-23-2022
--TM07:20:37
GPS,PN3011,LA41.101043550600,LN20.4707038
90480,EL992.965000,--
--GS,PN3011,N 4558461.1470,E
482426.9293,EL949.3225,--
--
GT,PN3011,SW2219,ST537646000,EW2219,ET53
7646000
--HSDV:0.010, VSDV:0.016, STATUS:FIXED,
SATS:12, PDOP:1.639, HDOP:0.800, VDOP:1.430
--DT07-23-2022
--TM07:20:43
GPS,PN3012,LA41.101042986360,LN20.4706973
61460,EL992.894000,--
--GS,PN3012,N 4558460.9767,E
482425.4071,EL949.2516,--
--
GT,PN3012,SW2219,ST537653000,EW2219,ET53
7653000
--HSDV:0.010, VSDV:0.016, STATUS:FIXED,
SATS:11, PDOP:1.690, HDOP:0.900, VDOP:1.431
--DT07-23-2022
--TM07:20:51
GPS,PN3013,LA41.101039585560,LN20.4706831
57960,EL993.087000,--
--GS,PN3013,N 4558459.9359,E
482422.0940,EL949.4449,--
--
GT,PN3013,SW2219,ST537663000,EW2219,ET53
7663000
--HSDV:0.010, VSDV:0.016, STATUS:FIXED,
SATS:12, PDOP:1.845, HDOP:0.800, VDOP:1.663
--DT07-23-2022
--TM07:21:00
GPS,PN3014,LA41.101037240760,LN20.4706771
80100,EL993.738000,--
--GS,PN3014,N 4558459.2161,E
482420.6990,EL950.0959,--
--
GT,PN3014,SW2219,ST537673000,EW2219,ET53
7673000
--HSDV:0.010, VSDV:0.016, STATUS:FIXED,
SATS:12, PDOP:1.604, HDOP:0.800, VDOP:1.390
--DT07-23-2022

ГЕО ПРЕМЕР ИНЖЕНЕРИНГ

ул. Димитар Влахов бр. 22/6 Охрид

046 280 111 070 264 819 070 391 013

e-mail: geo_premer_inzenering@yahoo.com

--TM07:21:11
GPS,PN3015,LA41.101066120320,LN20.470677661900,EL994.321000,--
--GS,PN3015,N 4558468.1237,E 482420.8333,EL950.6786,--
--
GT,PN3015,SW2219,ST537694000,EW2219,ET537694000
--HSDV:0.011, VSDV:0.016, STATUS:FIXED, SATS:11, PDOP:1.938, HDOP:1.000, VDOP:1.660
--DT07-23-2022
--TM07:21:31
GPS,PN3016,LA41.101067113200,LN20.470680108340,EL993.835000,--
--GS,PN3016,N 4558468.4286,E 482421.4043,EL950.1925,--
--
GT,PN3016,SW2219,ST537702000,EW2219,ET537702000
--HSDV:0.011, VSDV:0.016, STATUS:FIXED, SATS:11, PDOP:1.937, HDOP:1.000, VDOP:1.659
--DT07-23-2022
--TM07:21:39
GPS,PN3017,LA41.101069093080,LN20.470691713960,EL993.707000,--
--GS,PN3017,N 4558469.0326,E 482424.1107,EL950.0643,--
--
GT,PN3017,SW2219,ST537711000,EW2219,ET537711000
--HSDV:0.011, VSDV:0.016, STATUS:FIXED, SATS:12, PDOP:1.841, HDOP:0.800, VDOP:1.658
--DT07-23-2022
--TM07:21:48
GPS,PN3018,LA41.101071547980,LN20.470698877060,EL993.554000,--
--GS,PN3018,N 4558469.7856,E 482425.7821,EL949.9112,--
--
GT,PN3018,SW2219,ST537720000,EW2219,ET537720000
--HSDV:0.010, VSDV:0.016, STATUS:FIXED, SATS:12, PDOP:1.604, HDOP:0.800, VDOP:1.390
--DT07-23-2022
--TM07:21:57
GPS,PN3019,LA41.101072631580,LN20.470704542980,EL993.940000,--
--GS,PN3019,N 4558470.1166,E 482427.1036,EL950.2971,--
--
GT,PN3019,SW2219,ST537728000,EW2219,ET537728000
--HSDV:0.010, VSDV:0.016, STATUS:FIXED, SATS:12, PDOP:1.604, HDOP:0.800, VDOP:1.390
--DT07-23-2022
--TM07:22:05
GPS,PN3020,LA41.101109278260,LN20.470698927400,EL995.194000,--
--GS,PN3020,N 4558481.4235,E 482425.8227,EL951.5507,--
--
GT,PN3020,SW2219,ST537747000,EW2219,ET537747000
--HSDV:0.010, VSDV:0.016, STATUS:FIXED, SATS:10, PDOP:1.824, HDOP:1.000, VDOP:1.525
--DT07-23-2022
--TM07:22:25
GPS,PN3021,LA41.101109121120,LN20.470693273240,EL994.710000,--
--GS,PN3021,N 4558481.3783,E 482424.5047,EL951.0668,--
--
GT,PN3021,SW2219,ST537755000,EW2219,ET537755000
--HSDV:0.011, VSDV:0.017, STATUS:FIXED, SATS:10, PDOP:1.824, HDOP:1.000, VDOP:1.526
--DT07-23-2022
--TM07:22:33
GPS,PN3022,LA41.101109465160,LN20.470685614240,EL994.849000,--
--GS,PN3022,N 4558481.4888,E 482422.7199,EL951.2059,--
--
GT,PN3022,SW2219,ST537764000,EW2219,ET537764000
--HSDV:0.011, VSDV:0.017, STATUS:FIXED, SATS:10, PDOP:1.825, HDOP:1.000, VDOP:1.527
--DT07-23-2022
--TM07:22:41
GPS,PN3023,LA41.101107268680,LN20.470675052920,EL994.763000,--
--GS,PN3023,N 4558480.8174,E 482420.2566,EL951.1201,--
--
GT,PN3023,SW2219,ST537773000,EW2219,ET537773000
--HSDV:0.010, VSDV:0.016, STATUS:FIXED, SATS:11, PDOP:1.695, HDOP:0.900, VDOP:1.436
--DT07-23-2022
--TM07:22:51
GPS,PN3024,LA41.101105950060,LN20.470670180380,EL995.443000,--
--GS,PN3024,N 4558480.4135,E 482419.1200,EL951.8001,--
--
GT,PN3024,SW2219,ST537784000,EW2219,ET537784000
--HSDV:0.010, VSDV:0.016, STATUS:FIXED, SATS:12, PDOP:1.604, HDOP:0.800, VDOP:1.390
--DT07-23-2022
--TM07:23:01
GPS,PN3025,LA41.101134998100,LN20.470668488080,EL996.286000,--
--GS,PN3025,N 4558489.3743,E 482418.7478,EL952.6428,--
--
GT,PN3025,SW2219,ST537814000,EW2219,ET537814000
--HSDV:0.011, VSDV:0.016, STATUS:FIXED, SATS:12, PDOP:1.603, HDOP:0.800, VDOP:1.389
--DT07-23-2022
--TM07:23:31
GPS,PN3026,LA41.101133779260,LN20.470673073940,EL995.466000,--
--GS,PN3026,N 4558488.9957,E 482419.8156,EL951.8227,--
--
GT,PN3026,SW2219,ST537823000,EW2219,ET537823000
--HSDV:0.011, VSDV:0.016, STATUS:FIXED, SATS:12, PDOP:1.603, HDOP:0.800, VDOP:1.389
--DT07-23-2022
--TM07:23:41
GPS,PN3027,LA41.101134046320,LN20.470683656260,EL995.357000,--
--GS,PN3027,N 4558489.0720,E 482422.2823,EL951.7136,--
--
GT,PN3027,SW2219,ST537835000,EW2219,ET537835000
--HSDV:0.013, VSDV:0.017, STATUS:FIXED, SATS:10, PDOP:1.830, HDOP:1.000, VDOP:1.533
--DT07-23-2022
--TM07:23:53
GPS,PN3028,LA41.101135564440,LN20.470694465020,EL995.570000,--
--GS,PN3028,N 4558489.5340,E 482424.8027,EL951.9264,--
--
GT,PN3028,SW2219,ST537844000,EW2219,ET537844000
--HSDV:0.012, VSDV:0.018, STATUS:FIXED, SATS:10, PDOP:1.831, HDOP:1.000, VDOP:1.534
--DT07-23-2022
--TM07:24:01
GPS,PN3029,LA41.101135481700,LN20.470697128660,EL996.071000,--
--GS,PN3029,N 4558489.5070,E 482425.4235,EL952.4273,--
--
GT,PN3029,SW2219,ST537850000,EW2219,ET537850000
--HSDV:0.011, VSDV:0.017, STATUS:FIXED, SATS:9, PDOP:1.888, HDOP:1.100, VDOP:1.534
--DT07-23-2022
--TM07:24:07
GPS,PN3030,LA41.101159992540,LN20.470701672700,EL996.851000,--
--GS,PN3030,N 4558497.0647,E 482426.5013,EL953.2069,--
--
GT,PN3030,SW2219,ST537863000,EW2219,ET537863000
--HSDV:0.011, VSDV:0.017, STATUS:FIXED, SATS:9, PDOP:2.028, HDOP:1.000, VDOP:1.764
--DT07-23-2022
--TM07:24:21
GPS,PN3031,LA41.101160784000,LN20.470698311380,EL996.441000,--
--GS,PN3031,N 4558497.3107,E 482425.7185,EL952.7970,--
--
GT,PN3031,SW2219,ST537870000,EW2219,ET537870000
--HSDV:0.010, VSDV:0.017, STATUS:FIXED, SATS:11, PDOP:1.785, HDOP:0.900, VDOP:1.541
--DT07-23-2022
--TM07:24:27
GPS,PN3032,LA41.101162970940,LN20.470690564780,EL996.327000,--
--GS,PN3032,N 4558497.9898,E 482423.9146,EL952.6831,--
--
GT,PN3032,SW2219,ST537876000,EW2219,ET537876000
--HSDV:0.010, VSDV:0.016, STATUS:FIXED, SATS:12, PDOP:1.624, HDOP:0.800, VDOP:1.413
--DT07-23-2022
--TM07:24:33
GPS,PN3033,LA41.101163849280,LN20.470680115840,EL996.145000,--
--GS,PN3033,N 4558498.2667,E 482421.4799,EL952.5012,--
--
GT,PN3033,SW2219,ST537886000,EW2219,ET537886000
--HSDV:0.011, VSDV:0.017, STATUS:FIXED, SATS:10, PDOP:2.117, HDOP:1.100, VDOP:1.809
--DT07-23-2022
--TM07:24:43
GPS,PN3034,LA41.101161956880,LN20.470675538080,EL996.977000,--
--GS,PN3034,N 4558497.6857,E 482420.4115,EL953.3333,--
--
GT,PN3034,SW2219,ST537893000,EW2219,ET537893000
--HSDV:0.011, VSDV:0.017, STATUS:FIXED, SATS:10, PDOP:2.116, HDOP:1.100, VDOP:1.808
--DT07-23-2022
--TM07:24:51
GPS,PN3035,LA41.101187447940,LN20.470673231860,EL997.476000,--
--GS,PN3035,N 4558505.5497,E 482419.8935,EL953.8320,--
--
GT,PN3035,SW2219,ST537912000,EW2219,ET537912000
--HSDV:0.010, VSDV:0.017, STATUS:FIXED, SATS:12, PDOP:1.601, HDOP:0.800, VDOP:1.387
--DT07-23-2022
--TM07:25:09
GPS,PN3036,LA41.101187568120,LN20.470679341000,EL996.882000,--
--GS,PN3036,N 4558505.5832,E 482421.3174,EL953.2379,--
--
GT,PN3036,SW2219,ST537920000,EW2219,ET537920000
--HSDV:0.010, VSDV:0.017, STATUS:FIXED, SATS:12, PDOP:1.601, HDOP:0.800, VDOP:1.387
--DT07-23-2022
--TM07:25:17
GPS,PN3037,LA41.101189097640,LN20.470690457080,EL996.936000,--
--GS,PN3037,N 4558506.0486,E 482423.9095,EL953.2917,--

ГЕО ПРЕМЕР ИНЖЕНЕРИНГ

ул. Димитар Влахов бр. 22/6 Охрид

046 280 111 070 264 819 070 391 013

e-mail: geo_premer_inzenering@yahoo.com

--
GT,PN3037,SW2219,ST537927000,EW2219,ET537927000
--HSDV:0.010, VSDV:0.017, STATUS:FIXED, SATS:11, PDOP:1.653, HDOP:0.900, VDOP:1.387
--DT07-23-2022
--TM07:25:25
GPS,PN3038,LA41.101191381780,LN20.470700275240,EL997.403000,--
--GS,PN3038,N 4558506.7475,E 482426.1996,EL953.7585,--
--
GT,PN3038,SW2219,ST537936000,EW2219,ET537936000
--HSDV:0.011, VSDV:0.017, STATUS:FIXED, SATS:10, PDOP:2.016, HDOP:0.900, VDOP:1.804
--DT07-23-2022
--TM07:25:33
GPS,PN3039,LA41.101237268400,LN20.470691333980,EL998.763000,--
--GS,PN3039,N 4558520.9063,E 482424.1507,EL955.1180,--
--
GT,PN3039,SW2219,ST537955000,EW2219,ET537955000
--HSDV:0.011, VSDV:0.018, STATUS:FIXED, SATS:10, PDOP:2.111, HDOP:1.100, VDOP:1.802
--DT07-23-2022
--TM07:25:53
GPS,PN3040,LA41.101237287720,LN20.470687120900,EL998.112000,--
--GS,PN3040,N 4558520.9147,E 482423.1687,EL954.4671,--
--
GT,PN3040,SW2219,ST537965000,EW2219,ET537965000
--HSDV:0.011, VSDV:0.018, STATUS:FIXED, SATS:10, PDOP:1.840, HDOP:1.000, VDOP:1.544
--DT07-23-2022
--TM07:26:03
GPS,PN3041,LA41.101236437820,LN20.470680222820,EL998.177000,--
--GS,PN3041,N 4558520.6565,E 482421.5603,EL954.5322,--
--
GT,PN3041,SW2219,ST537975000,EW2219,ET537975000
--HSDV:0.011, VSDV:0.018, STATUS:FIXED, SATS:10, PDOP:1.840, HDOP:1.000, VDOP:1.544
--DT07-23-2022
--TM07:26:13
GPS,PN3042,LA41.101235616480,LN20.470671547720,EL998.184000,--
--GS,PN3042,N 4558520.4082,E 482419.5377,EL954.5394,--
--
GT,PN3042,SW2219,ST537983000,EW2219,ET537983000
--HSDV:0.011, VSDV:0.019, STATUS:FIXED, SATS:9, PDOP:2.085, HDOP:1.400, VDOP:1.545
--DT07-23-2022
--TM07:26:21
GPS,PN3043,LA41.101235668380,LN20.470665528460,EL999.015000,--
--GS,PN3043,N 4558520.4277,E 482418.1349,EL955.3704,--
--
GT,PN3043,SW2219,ST537991000,EW2219,ET537991000
--HSDV:0.017, VSDV:0.021, STATUS:FIXED, SATS:7, PDOP:3.669, HDOP:2.500, VDOP:2.685
--DT07-23-2022
--TM07:26:29
GPS,PN3044,LA41.101283716080,LN20.470664130580,EL1000.086000,--
--GS,PN3044,N 4558535.2487,E 482417.8458,EL956.4408,--
--
GT,PN3044,SW2219,ST538017000,EW2219,ET538017000
--HSDV:0.013, VSDV:0.019, STATUS:FIXED, SATS:10, PDOP:2.105, HDOP:1.100, VDOP:1.795
--DT07-23-2022
--TM07:26:55
GPS,PN3045,LA41.101283796960,LN20.470667886040,EL999.498000,--
--GS,PN3045,N 4558535.2715,E 482418.7211,EL955.8528,--
--
GT,PN3045,SW2219,ST538025000,EW2219,ET538025000
--HSDV:0.011, VSDV:0.019, STATUS:FIXED, SATS:10, PDOP:2.104, HDOP:1.100, VDOP:1.794
--DT07-23-2022
--TM07:27:03
GPS,PN3046,LA41.101284228660,LN20.470676917060,EL999.159000,--
--GS,PN3046,N 4558535.3994,E 482420.8263,EL955.5137,--
--
GT,PN3046,SW2219,ST538033000,EW2219,ET538033000
--HSDV:0.011, VSDV:0.018, STATUS:FIXED, SATS:10, PDOP:1.756, HDOP:1.000, VDOP:1.443
--DT07-23-2022
--TM07:27:11
GPS,PN3047,LA41.101284069900,LN20.470689355480,EL999.469000,--
--GS,PN3047,N 4558535.3433,E 482423.7252,EL955.8234,--
--
GT,PN3047,SW2219,ST538048000,EW2219,ET538048000
--HSDV:0.011, VSDV:0.018, STATUS:FIXED, SATS:10, PDOP:1.844, HDOP:1.000, VDOP:1.549
--DT07-23-2022
--TM07:27:25
GPS,PN3048,LA41.101253788380,LN20.470667738620,EL998.672000,--
--GS,PN3048,N 4558526.0155,E 482418.6638,EL955.0272,--
--
GT,PN3048,SW2219,ST538205000,EW2219,ET538205000
--HSDV:0.010, VSDV:0.018, STATUS:FIXED, SATS:11, PDOP:2.373, HDOP:0.900, VDOP:2.196
--DT07-23-2022
--TM07:30:03
GPS,PN3049,LA41.101249754220,LN20.470662220540,EL999.423000,--
--GS,PN3049,N 4558524.7743,E 482417.3747,EL955.7783,--
--
GT,PN3049,SW2219,ST538213000,EW2219,ET538213000
--HSDV:0.011, VSDV:0.020, STATUS:FIXED, SATS:10, PDOP:1.642, HDOP:0.900, VDOP:1.373
--DT07-23-2022
--TM07:30:11
GPS,PN3050,LA41.101212607980,LN20.470771362220,EL997.036000,--
--GS,PN3050,N 4558513.2537,E 482442.7843,EL953.3902,--
--
GT,PN3050,SW2219,ST538354000,EW2219,ET538354000
--HSDV:0.011, VSDV:0.018, STATUS:FIXED, SATS:12, PDOP:1.580, HDOP:0.800, VDOP:1.362
--DT07-23-2022
--TM07:32:31
GPS,PN3051,LA41.101241305860,LN20.470768864420,EL997.677000,--
--GS,PN3051,N 4558522.1070,E 482442.2240,EL954.0308,--
--
GT,PN3051,SW2219,ST538387000,EW2219,ET538387000
--HSDV:0.013, VSDV:0.020, STATUS:FIXED, SATS:10, PDOP:1.801, HDOP:0.900, VDOP:1.560
--DT07-23-2022
--TM07:33:05
GPS,PN3052,LA41.101268983620,LN20.470790254840,EL997.935000,--
--GS,PN3052,N 4558530.6319,E 482447.2306,EL954.2881,--
--
GT,PN3052,SW2219,ST538440000,EW2219,ET538440000
--HSDV:0.023, VSDV:0.040, STATUS:FIXED, SATS:11, PDOP:1.844, HDOP:0.900, VDOP:1.610
--DT07-23-2022
--TM07:33:57
GPS,PN3053,LA41.101292169660,LN20.470835602660,EL997.256000,--
--GS,PN3053,N 4558537.7574,E 482457.8175,EL953.6082,--
--
GT,PN3053,SW2219,ST538490000,EW2219,ET538490000
--HSDV:0.018, VSDV:0.034, STATUS:FIXED, SATS:10, PDOP:1.864, HDOP:1.000, VDOP:1.573
--DT07-23-2022
--TM07:34:47
GPS,PN3054,LA41.101302998520,LN20.470855892740,EL996.745000,--
--GS,PN3054,N 4558541.0859,E 482462.5548,EL953.0968,--
--
GT,PN3054,SW2219,ST538559000,EW2219,ET538559000
--HSDV:0.015, VSDV:0.026, STATUS:FIXED, SATS:11, PDOP:1.618, HDOP:0.900, VDOP:1.344
--DT07-23-2022
--TM07:35:57
GPS,PN3055,LA41.101333944120,LN20.470862367640,EL996.808000,--
--GS,PN3055,N 4558550.6273,E 482464.0875,EL953.1593,--
--
GT,PN3055,SW2219,ST538617000,EW2219,ET538617000
--HSDV:0.015, VSDV:0.027, STATUS:FIXED, SATS:12, PDOP:1.559, HDOP:0.800, VDOP:1.338
--DT07-23-2022
--TM07:36:55
GPS,PN3056,LA41.101361790480,LN20.470881128080,EL996.451000,--
--GS,PN3056,N 4558559.2057,E 482468.4812,EL952.8017,--
--
GT,PN3056,SW2219,ST538641000,EW2219,ET538641000
--HSDV:0.017, VSDV:0.036, STATUS:FIXED, SATS:12, PDOP:2.032, HDOP:0.800, VDOP:1.868
--DT07-23-2022
--TM07:37:19
GPS,PN3057,LA41.101380981660,LN20.470876178800,EL996.559000,--
--GS,PN3057,N 4558565.1280,E 482467.3422,EL952.9095,--
--
GT,PN3057,SW2219,ST538702000,EW2219,ET538702000
--HSDV:0.015, VSDV:0.027, STATUS:FIXED, SATS:10, PDOP:2.131, HDOP:0.900, VDOP:1.932
--DT07-23-2022
--TM07:38:19
GPS,PN3058,LA41.101402954860,LN20.470886190700,EL996.321000,--
--GS,PN3058,N 4558571.8998,E 482469.6924,EL952.6711,--
--
GT,PN3058,SW2219,ST538776000,EW2219,ET538776000
--HSDV:0.016, VSDV:0.029, STATUS:FIXED, SATS:10, PDOP:2.013, HDOP:0.900, VDOP:1.801
--DT07-23-2022
--TM07:39:33
GPS,PN3059,LA41.101419932400,LN20.470918233100,EL995.078000,--
--GS,PN3059,N 4558577.1181,E 482477.1734,EL951.4275,--
--
GT,PN3059,SW2219,ST538825000,EW2219,ET538825000
--HSDV:0.009, VSDV:0.016, STATUS:FIXED, SATS:11, PDOP:1.686, HDOP:0.900, VDOP:1.426
--DT07-23-2022

ГЕО ПРЕМЕР ИНЖЕНЕРИНГ

ул. Димитар Влахов бр. 22/6 Охрид

046 280 111 070 264 819 070 391 013

e-mail: geo_premer_inzenering@yahoo.com

--TM07:40:23
GPS,PN3060,LA41.101442279460,LN20.4709397
72740,EL993.966000,--
--GS,PN3060,N 4558583.9986,E
482482.2106,EL950.3149,--
--
GT,PN3060,SW2219,ST538866000,EW2219,ET53
8866000
--HSDV:0.012, VSDV:0.022, STATUS:FIXED,
SATS:11, PDOP:1.682, HDOP:0.900, VDOP:1.421
--DT07-23-2022
--TM07:41:03
GPS,PN3061,LA41.101469285160,LN20.4709387
21840,EL994.138000,--
--GS,PN3061,N 4558592.3290,E
482481.9862,EL950.4866,--
--
GT,PN3061,SW2219,ST538903000,EW2219,ET53
8903000
--HSDV:0.014, VSDV:0.025, STATUS:FIXED,
SATS:10, PDOP:1.817, HDOP:0.900, VDOP:1.579
--DT07-23-2022
--TM07:41:41
GPS,PN3062,LA41.101488800220,LN20.4709442
94760,EL993.858000,--
--GS,PN3062,N 4558598.3452,E
482483.2999,EL950.2063,--
--
GT,PN3062,SW2219,ST538948000,EW2219,ET53
8948000
--HSDV:0.013, VSDV:0.025, STATUS:FIXED,
SATS:10, PDOP:1.809, HDOP:0.900, VDOP:1.569
--DT07-23-2022
--TM07:42:25
GPS,PN3063,LA41.101508315640,LN20.4709512
36460,EL993.139000,--
--GS,PN3063,N 4558604.3607,E
482484.9326,EL949.4870,--
--
GT,PN3063,SW2219,ST538985000,EW2219,ET53
8985000
--HSDV:0.014, VSDV:0.027, STATUS:FIXED,
SATS:9, PDOP:2.254, HDOP:1.100, VDOP:1.967
--DT07-23-2022
--TM07:43:03
GPS,PN3064,LA41.101530668760,LN20.4709474
43800,EL992.864000,--
--GS,PN3064,N 4558611.2576,E
482484.0656,EL949.2118,--
--
GT,PN3064,SW2219,ST539077000,EW2219,ET53
9077000
--HSDV:0.018, VSDV:0.044, STATUS:FIXED,
SATS:9, PDOP:1.850, HDOP:1.000, VDOP:1.557
--DT07-23-2022
--TM07:44:35
--Entered HR: 2.3500, Vertical
LS,HR2.4350
GPS,PN3065,LA41.101544332860,LN20.4709465
66780,EL993.078000,--
--GS,PN3065,N 4558615.4728,E
482483.8715,EL948.8756,--
--
GT,PN3065,SW2219,ST539294000,EW2219,ET53
9294000
--HSDV:0.021, VSDV:0.041, STATUS:FIXED,
SATS:10, PDOP:1.690, HDOP:0.900, VDOP:1.431
--DT07-23-2022
--TM07:48:11
--Entered HR: 1.8000, Vertical
LS,HR1.8850
GPS,PN3066,LA41.101556050260,LN20.4709582
07560,EL991.331000,--
--GS,PN3066,N 4558619.0802,E
482486.5934,EL947.6784,--
--
GT,PN3066,SW2219,ST539371000,EW2219,ET53
9371000
--HSDV:0.026, VSDV:0.051, STATUS:FIXED,
SATS:10, PDOP:1.768, HDOP:0.900, VDOP:1.522
--DT07-23-2022
--TM07:49:29
GPS,PN3067,LA41.101570409700,LN20.4709697
55160,EL990.181000,--
--GS,PN3067,N 4558623.5027,E
482489.2957,EL946.5281,--
--
GT,PN3067,SW2219,ST539481000,EW2219,ET53
9481000
--HSDV:0.026, VSDV:0.041, STATUS:FIXED,
SATS:8, PDOP:2.679, HDOP:1.300, VDOP:2.343
--DT07-23-2022
--TM07:51:19
GPS,PN3068,LA41.101577003940,LN20.4709770
66340,EL989.634000,--
--GS,PN3068,N 4558625.5325,E
482491.0047,EL945.9809,--
--
GT,PN3068,SW2219,ST539528000,EW2219,ET53
9528000
--HSDV:0.019, VSDV:0.041, STATUS:FIXED,
SATS:10, PDOP:1.750, HDOP:0.900, VDOP:1.501
--DT07-23-2022
--TM07:52:05
--Entered HR: 2.0000, Vertical
LS,HR2.0850
GPS,PN3069,LA41.101582353780,LN20.4709888
05760,EL989.101000,--
--GS,PN3069,N 4558627.1759,E
482493.7448,EL945.2477,--
--
GT,PN3069,SW2219,ST539636000,EW2219,ET53
9636000
--HSDV:0.025, VSDV:0.054, STATUS:FIXED,
SATS:10, PDOP:1.736, HDOP:0.900, VDOP:1.485
--DT07-23-2022
--TM07:53:53
--Entered HR: 2.3500, Vertical
LS,HR2.4350
GPS,PN3070,LA41.101611910860,LN20.4709800
99040,EL988.892000,--
--GS,PN3070,N 4558636.2977,E
482491.7379,EL944.6885,--
--
GT,PN3070,SW2219,ST539902000,EW2219,ET53
9902000
--HSDV:0.019, VSDV:0.037, STATUS:FIXED,
SATS:9, PDOP:2.158, HDOP:1.100, VDOP:1.857
--DT07-23-2022
--TM07:58:19
--Entered HR: 2.1000, Vertical
LS,HR2.1850
GPS,PN3071,LA41.101658914860,LN20.4710102
73100,EL988.658000,--
--GS,PN3071,N 4558650.7786,E
482498.8063,EL944.7034,--
--
GT,PN3071,SW2219,ST540105000,EW2219,ET54
0105000
--HSDV:0.096, VSDV:0.082, STATUS:FIXED,
SATS:9, PDOP:2.793, HDOP:1.100, VDOP:2.567
--DT07-23-2022
--TM08:01:44
--Entered HR: 1.8000, Vertical
LS,HR1.8850
GPS,PN3072,LA41.101695370200,LN20.4710285
22160,EL987.532000,--
--GS,PN3072,N 4558662.0127,E
482503.0872,EL943.8768,--
--
GT,PN3072,SW2219,ST540179000,EW2219,ET54
0179000
--HSDV:0.024, VSDV:0.059, STATUS:FIXED,
SATS:6, PDOP:3.056, HDOP:1.300, VDOP:2.766
--DT07-23-2022
--TM08:02:57
GPS,PN3073,LA41.101709139900,LN20.4710298
94420,EL988.412000,--
--GS,PN3073,N 4558666.2592,E
482503.4175,EL944.7565,--
--
GT,PN3073,SW2219,ST540212000,EW2219,ET54
0212000
--HSDV:0.076, VSDV:0.139, STATUS:FIXED,
SATS:5, PDOP:16.154, HDOP:4.800, VDOP:15.424
--DT07-23-2022
--TM08:03:31
GPS,PN3074,LA41.101725902160,LN20.4710372
78320,EL988.047000,--
--GS,PN3074,N 4558671.4253,E
482505.1511,EL944.3912,--
--
GT,PN3074,SW2219,ST540268000,EW2219,ET54
0268000
--HSDV:0.019, VSDV:0.035, STATUS:FIXED,
SATS:9, PDOP:2.111, HDOP:1.100, VDOP:1.802
--DT07-23-2022
--TM08:04:25
GPS,PN3075,LA41.101733029860,LN20.4710290
16200,EL989.163000,--
--GS,PN3075,N 4558673.6286,E
482503.2310,EL945.5072,--
--
GT,PN3075,SW2219,ST540314000,EW2219,ET54
0314000
--HSDV:0.022, VSDV:0.044, STATUS:FIXED,
SATS:8, PDOP:2.762, HDOP:1.100, VDOP:2.533
--DT07-23-2022
--TM08:05:11
GPS,PN3076,LA41.101752779580,LN20.4710463
22960,EL988.403000,--
--GS,PN3076,N 4558679.7104,E
482507.2796,EL944.7467,--
--
GT,PN3076,SW2219,ST540372000,EW2219,ET54
0372000
--HSDV:0.030, VSDV:0.057, STATUS:FIXED,
SATS:8, PDOP:2.752, HDOP:1.100, VDOP:2.523
--DT07-23-2022
--TM08:06:09
GPS,PN3077,LA41.101778952420,LN20.4710389
20340,EL990.290000,--
--GS,PN3077,N 4558687.7877,E
482505.5742,EL946.6334,--
--
GT,PN3077,SW2219,ST540433000,EW2219,ET54
0433000
--HSDV:0.019, VSDV:0.036, STATUS:FIXED,
SATS:8, PDOP:2.740, HDOP:1.100, VDOP:2.509
--DT07-23-2022
--TM08:07:11
GPS,PN3078,LA41.101829719260,LN20.4710501
82820,EL992.439000,--
--GS,PN3078,N 4558703.4402,E
482508.2378,EL948.7815,--
--
GT,PN3078,SW2219,ST540529000,EW2219,ET54
0529000
--HSDV:0.024, VSDV:0.042, STATUS:FIXED,
SATS:8, PDOP:2.720, HDOP:1.100, VDOP:2.488
--DT07-23-2022
--TM08:08:46
GPS,PN3079,LA41.101845532920,LN20.4710626
96300,EL992.295000,--
--GS,PN3079,N 4558708.3107,E
482511.1663,EL948.6371,--
--
GT,PN3079,SW2219,ST540556000,EW2219,ET54
0556000
--HSDV:0.019, VSDV:0.032, STATUS:FIXED,
SATS:8, PDOP:2.716, HDOP:1.100, VDOP:2.483
--DT07-23-2022
--TM08:09:13
GPS,PN3080,LA41.101865319060,LN20.4710546
30080,EL993.830000,--
--GS,PN3080,N 4558714.4184,E
482509.3014,EL950.1720,--
--
GT,PN3080,SW2219,ST540610000,EW2219,ET54
0610000
--HSDV:0.024, VSDV:0.042, STATUS:FIXED,
SATS:7, PDOP:2.341, HDOP:1.200, VDOP:2.010
--DT07-23-2022
--TM08:10:07
GPS,PN3081,LA41.101885454460,LN20.4710508
06100,EL995.320000,--
--GS,PN3081,N 4558720.6314,E
482508.4256,EL951.6617,--

ГЕО ПРЕМЕР ИНЖЕНЕРИНГ

ул. Димитар Влахов бр. 22/6 Охрид

046 280 111 070 264 819 070 391 013

e-mail: geo_premer_inzenering@yahoo.com

--
GT,PN3081,SW2219,ST540715000,EW2219,ET540715000
--HSDV:0.027, VSDV:0.042, STATUS:FIXED, SATS:6, PDOP:2.891, HDOP:1.300, VDOP:2.582
--DT07-23-2022
--TM08:11:53
GPS,PN3082,LA41.101898696400,LN20.471043266200,EL997.149000,--
--GS,PN3082,N 4558724.7202,E 482506.6784,EL953.4906,--
--
GT,PN3082,SW2219,ST540778000,EW2219,ET540778000
--HSDV:0.021, VSDV:0.034, STATUS:FIXED, SATS:7, PDOP:2.378, HDOP:1.200, VDOP:2.053
--DT07-23-2022
--TM08:12:55
GPS,PN3083,LA41.101915336920,LN20.471028413620,EL1000.206000,--
--GS,PN3083,N 4558729.8616,E 482503.2296,EL956.5474,--
--
GT,PN3083,SW2219,ST540863000,EW2219,ET540863000
--HSDV:0.022, VSDV:0.036, STATUS:FIXED, SATS:7, PDOP:2.397, HDOP:1.200, VDOP:2.075
--DT07-23-2022
--TM08:14:21
GPS,PN3084,LA41.101941134460,LN20.471018893480,EL1003.280000,--
--GS,PN3084,N 4558737.8244,E 482501.0306,EL959.6211,--
--
GT,PN3084,SW2219,ST540905000,EW2219,ET540905000
--HSDV:0.019, VSDV:0.032, STATUS:FIXED, SATS:7, PDOP:2.406, HDOP:1.200, VDOP:2.085
--DT07-23-2022
--TM08:15:02
GPS,PN3085,LA41.101940990760,LN20.471019004720,EL1003.276000,--
--GS,PN3085,N 4558737.7800,E 482501.0564,EL959.6171,--
--
GT,PN3085,SW2219,ST540994000,EW2219,ET540994000
--HSDV:0.016, VSDV:0.026, STATUS:FIXED, SATS:7, PDOP:2.423, HDOP:1.200, VDOP:2.105
--DT07-23-2022
--TM08:16:31
GPS,PN3086,LA41.101963607760,LN20.471028219040,EL1003.852000,--
--GS,PN3086,N 4558744.7509,E 482503.2211,EL960.1926,--
--
GT,PN3086,SW2219,ST541041000,EW2219,ET541041000
--HSDV:0.016, VSDV:0.025, STATUS:FIXED, SATS:7, PDOP:2.432, HDOP:1.200, VDOP:2.115
--DT07-23-2022
--TM08:17:19
GPS,PN3087,LA41.101977369420,LN20.471041736980,EL1003.674000,--
--GS,PN3087,N 4558748.9879,E 482506.3821,EL960.0143,--
--
GT,PN3087,SW2219,ST541065000,EW2219,ET541065000
--HSDV:0.018, VSDV:0.026, STATUS:FIXED, SATS:7, PDOP:2.436, HDOP:1.200, VDOP:2.120
--DT07-23-2022
--TM08:17:43
GPS,PN3088,LA41.101993735200,LN20.471047215400,EL1004.236000,--
--GS,PN3088,N 4558754.0328,E 482507.6714,EL960.5760,--
--
GT,PN3088,SW2219,ST541114000,EW2219,ET541114000
--HSDV:0.018, VSDV:0.029, STATUS:FIXED, SATS:7, PDOP:2.445, HDOP:1.200, VDOP:2.130
--DT07-23-2022
--TM08:18:31
GPS,PN3089,LA41.102005156800,LN20.471042950420,EL1004.905000,--
--GS,PN3089,N 4558757.5582,E 482506.6861,EL961.2449,--
--
GT,PN3089,SW2219,ST541156000,EW2219,ET541156000
--HSDV:0.019, VSDV:0.030, STATUS:FIXED, SATS:7, PDOP:2.451, HDOP:1.200, VDOP:2.137
--DT07-23-2022
--TM08:19:13
GPS,PN3090,LA41.102026004040,LN20.471039427760,EL1006.043000,--
--GS,PN3090,N 4558763.9906,E 482505.8810,EL962.3826,--
--
GT,PN3090,SW2219,ST541179000,EW2219,ET541179000
--HSDV:0.018, VSDV:0.028, STATUS:FIXED, SATS:7, PDOP:2.454, HDOP:1.200, VDOP:2.141
--DT07-23-2022
--TM08:19:36
GPS,PN3091,LA41.102049220680,LN20.471031251920,EL1006.999000,--
--GS,PN3091,N 4558771.1564,E 482503.9932,EL963.3384,--
--
GT,PN3091,SW2219,ST541216000,EW2219,ET541216000
--HSDV:0.017, VSDV:0.027, STATUS:FIXED, SATS:7, PDOP:2.460, HDOP:1.200, VDOP:2.147
--DT07-23-2022
--TM08:20:13
GPS,PN3092,LA41.102080993560,LN20.471054244340,EL1006.881000,--
--GS,PN3092,N 4558780.9435,E 482509.3760,EL963.2197,--
--
GT,PN3092,SW2219,ST541295000,EW2219,ET541295000
--HSDV:0.010, VSDV:0.014, STATUS:FIXED, SATS:8, PDOP:1.876, HDOP:0.900, VDOP:1.646
--DT07-23-2022
--TM08:21:33
GPS,PN3093,LA41.102111133660,LN20.471060588440,EL1007.676000,--
--GS,PN3093,N 4558790.2366,E 482510.8775,EL964.0141,--
--
GT,PN3093,SW2219,ST541324000,EW2219,ET541324000
--HSDV:0.013, VSDV:0.020, STATUS:FIXED, SATS:7, PDOP:3.211, HDOP:1.200, VDOP:2.978
--DT07-23-2022
--TM08:22:01
GPS,PN3094,LA41.102102632020,LN20.471034341200,EL1008.541000,--
--GS,PN3094,N 4558787.6294,E 482504.7538,EL964.8796,--
--
GT,PN3094,SW2219,ST541349000,EW2219,ET541349000
--HSDV:0.011, VSDV:0.015, STATUS:FIXED, SATS:8, PDOP:2.345, HDOP:0.900, VDOP:2.165
--DT07-23-2022
--TM08:22:27
GPS,PN3095,LA41.102090640120,LN20.471000224240,EL1009.994000,--
--GS,PN3095,N 4558783.9501,E 482496.7933,EL966.3332,--
--
GT,PN3095,SW2219,ST541375000,EW2219,ET541375000
--HSDV:0.011, VSDV:0.017, STATUS:FIXED, SATS:8, PDOP:2.092, HDOP:0.900, VDOP:1.889
--DT07-23-2022
--TM08:22:53
GPS,PN3096,LA41.102102424600,LN20.470971274780,EL1011.542000,--
--GS,PN3096,N 4558787.6017,E 482490.0552,EL967.8814,--
--
GT,PN3096,SW2219,ST541394000,EW2219,ET541394000
--HSDV:0.027, VSDV:0.042, STATUS:FIXED, SATS:4, PDOP:7.736, HDOP:4.500, VDOP:6.293
--DT07-23-2022
--TM08:23:11
GPS,PN3097,LA41.102090818080,LN20.470924153660,EL1013.808000,--
--GS,PN3097,N 4558784.0488,E 482479.0643,EL970.1482,--
--
GT,PN3097,SW2219,ST541438000,EW2219,ET541438000
--HSDV:0.013, VSDV:0.020, STATUS:FIXED, SATS:8, PDOP:1.897, HDOP:0.900, VDOP:1.670
--DT07-23-2022
--TM08:23:55
GPS,PN3098,LA41.102121802800,LN20.470877324260,EL1016.567000,--
--GS,PN3098,N 4558793.6330,E 482468.1737,EL972.9074,--
--
GT,PN3098,SW2219,ST541462000,EW2219,ET541462000
--HSDV:0.013, VSDV:0.018, STATUS:FIXED, SATS:10, PDOP:1.787, HDOP:0.900, VDOP:1.544
--DT07-23-2022
--TM08:24:19
GPS,PN3099,LA41.102133737640,LN20.470841028160,EL1018.511000,--
--GS,PN3099,N 4558797.3352,E 482459.7236,EL974.8517,--
--
GT,PN3099,SW2219,ST541479000,EW2219,ET541479000
--HSDV:0.013, VSDV:0.017, STATUS:FIXED, SATS:11, PDOP:1.529, HDOP:0.800, VDOP:1.303
--DT07-23-2022
--TM08:24:37
GPS,PN3100,LA41.102098347000,LN20.470829047660,EL1018.352000,--
--GS,PN3100,N 4558786.4259,E 482456.9044,EL974.6933,--
--
GT,PN3100,SW2219,ST541499000,EW2219,ET541499000
--HSDV:0.012, VSDV:0.017, STATUS:FIXED, SATS:11, PDOP:1.532, HDOP:0.800, VDOP:1.306
--DT07-23-2022
--TM08:24:57
GPS,PN3101,LA41.102062876260,LN20.470831127200,EL1017.490000,--
--GS,PN3101,N 4558775.4838,E 482457.3621,EL973.8318,--
--
GT,PN3101,SW2219,ST541519000,EW2219,ET541519000
--HSDV:0.012, VSDV:0.017, STATUS:FIXED, SATS:9, PDOP:1.847, HDOP:1.000, VDOP:1.553
--DT07-23-2022
--TM08:25:17
GPS,PN3102,LA41.102032523100,LN20.470835709520,EL1016.625000,--
--GS,PN3102,N 4558766.1187,E 482458.4069,EL972.9671,--
--
GT,PN3102,SW2219,ST541554000,EW2219,ET541554000
--HSDV:0.011, VSDV:0.016, STATUS:FIXED, SATS:12, PDOP:1.446, HDOP:0.800, VDOP:1.204
--DT07-23-2022
--TM08:25:51
GPS,PN3103,LA41.101991275740,LN20.470853685280,EL1014.519000,--
--GS,PN3103,N 4558753.3857,E 482462.5649,EL970.8615,--
--
GT,PN3103,SW2219,ST541578000,EW2219,ET541578000
--HSDV:0.011, VSDV:0.016, STATUS:FIXED, SATS:11, PDOP:1.506, HDOP:0.900, VDOP:1.208
--DT07-23-2022

ГЕО ПРЕМЕР ИНЖЕНЕРИНГ

ул. Димитар Влахов бр. 22/6 Охрид

046 280 111 070 264 819 070 391 013

e-mail: geo_premer_inzenering@yahoo.com

--TM08:26:15
GPS,PN3104,LA41.101969645080,LN20.4708519
98440,EL1014.172000,--
--GS,PN3104,N 4558746.7147,E
482462.1553,EL970.5148,--
--
GT,PN3104,SW2219,ST541619000,EW2219,ET54
1619000
--HSDV:0.013, VSDV:0.017, STATUS:FIXED,
SATS:9, PDOP:1.858, HDOP:1.000, VDOP:1.566
--DT07-23-2022
--TM08:26:57
GPS,PN3105,LA41.101943872740,LN20.4708548
55340,EL1013.041000,--
--GS,PN3105,N 4558738.7636,E
482462.8015,EL969.3841,--
--
GT,PN3105,SW2219,ST541679000,EW2219,ET54
1679000
--HSDV:0.008, VSDV:0.012, STATUS:FIXED,
SATS:12, PDOP:1.546, HDOP:0.800, VDOP:1.323
--DT07-23-2022
--TM08:27:57
GPS,PN3106,LA41.101919514240,LN20.4707876
60140,EL1014.971000,--
--GS,PN3106,N 4558731.2889,E
482447.1221,EL971.3154,--
--
GT,PN3106,SW2219,ST541764000,EW2219,ET54
1764000
--HSDV:0.013, VSDV:0.018, STATUS:FIXED,
SATS:12, PDOP:1.558, HDOP:0.800, VDOP:1.337
--DT07-23-2022
--TM08:29:21
GPS,PN3107,LA41.101942156860,LN20.4707578
05340,EL1016.649000,--
--GS,PN3107,N 4558738.2902,E
482440.1813,EL972.9934,--
--
GT,PN3107,SW2219,ST541797000,EW2219,ET54
1797000
--HSDV:0.014, VSDV:0.021, STATUS:FIXED,
SATS:10, PDOP:2.267, HDOP:0.900, VDOP:2.081
--DT07-23-2022
--TM08:29:55
GPS,PN3108,LA41.101980345060,LN20.4708183
28780,EL1015.724000,--
--GS,PN3108,N 4558750.0345,E
482454.3163,EL972.0671,--
--
GT,PN3108,SW2219,ST541834000,EW2219,ET54
1834000
--HSDV:0.014, VSDV:0.019, STATUS:FIXED,
SATS:9, PDOP:2.351, HDOP:1.100, VDOP:2.078
--DT07-23-2022
--TM08:30:31
GPS,PN3109,LA41.102002678260,LN20.4708317
93320,EL1015.955000,--
--GS,PN3109,N 4558756.9154,E
482457.4714,EL972.2976,--
--
GT,PN3109,SW2219,ST541851000,EW2219,ET54
1851000
--HSDV:0.014, VSDV:0.020, STATUS:FIXED,
SATS:9, PDOP:2.349, HDOP:1.100, VDOP:2.076
--DT07-23-2022
--TM08:30:49
GPS,PN3110,LA41.102050376400,LN20.4707940
12640,EL1018.679000,--
--GS,PN3110,N 4558771.6496,E
482448.7025,EL975.0215,--
--
GT,PN3110,SW2219,ST541894000,EW2219,ET54
1894000
--HSDV:0.016, VSDV:0.022, STATUS:FIXED,
SATS:10, PDOP:1.834, HDOP:0.900, VDOP:1.598
--DT07-23-2022
--TM08:31:31
GPS,PN3111,LA41.102145082980,LN20.4708058
45600,EL1019.900000,--
--GS,PN3111,N 4558800.8549,E
482451.5325,EL976.2411,--
--
GT,PN3111,SW2219,ST541982000,EW2219,ET54
1982000
--HSDV:0.014, VSDV:0.021, STATUS:FIXED,
SATS:8, PDOP:1.985, HDOP:1.100, VDOP:1.652
--DT07-23-2022
--TM08:32:59
GPS,PN3112,LA41.102176224900,LN20.4708134
91040,EL1019.870000,--
--GS,PN3112,N 4558810.4562,E
482453.3381,EL976.2106,--
--
GT,PN3112,SW2219,ST542007000,EW2219,ET54
2007000
--HSDV:0.014, VSDV:0.019, STATUS:FIXED,
SATS:13, PDOP:1.446, HDOP:0.700, VDOP:1.265
--DT07-23-2022
--TM08:33:25
GPS,PN3113,LA41.102178707100,LN20.4708453
73360,EL1018.749000,--
--GS,PN3113,N 4558811.2035,E
482460.7705,EL975.0891,--
--
GT,PN3113,SW2219,ST542088000,EW2219,ET54
2088000
--HSDV:0.010, VSDV:0.014, STATUS:FIXED,
SATS:12, PDOP:1.645, HDOP:0.800, VDOP:1.437
--DT07-23-2022
--TM08:34:45
GPS,PN3114,LA41.102206238280,LN20.4707784
08260,EL1021.846000,--
--GS,PN3114,N 4558819.7340,E
482445.1845,EL978.1866,--
--
GT,PN3114,SW2219,ST542116000,EW2219,ET54
2116000
--HSDV:0.022, VSDV:0.026, STATUS:FIXED,
SATS:8, PDOP:7.304, HDOP:1.300, VDOP:7.187
--DT07-23-2022
--TM08:35:13
GPS,PN3115,LA41.102227527840,LN20.4707607
63580,EL1022.743000,--
--GS,PN3115,N 4558826.3109,E
482441.0884,EL979.0836,--
--
GT,PN3115,SW2219,ST542131000,EW2219,ET54
2131000
--HSDV:0.011, VSDV:0.015, STATUS:FIXED,
SATS:11, PDOP:1.675, HDOP:0.900, VDOP:1.413
--DT07-23-2022
--TM08:35:28
GPS,PN3116,LA41.102233703100,LN20.4707240
82580,EL1023.886000,--
--GS,PN3116,N 4558828.2368,E
482432.5442,EL980.2270,--
--
GT,PN3116,SW2219,ST542149000,EW2219,ET54
2149000
--HSDV:0.011, VSDV:0.015, STATUS:FIXED,
SATS:13, PDOP:1.507, HDOP:0.700, VDOP:1.335
--DT07-23-2022
--TM08:35:47
GPS,PN3117,LA41.102238282480,LN20.4706765
00960,EL1025.588000,--
--GS,PN3117,N 4558829.6768,E
482421.4583,EL981.9296,--
--
GT,PN3117,SW2219,ST542170000,EW2219,ET54
2170000
--HSDV:0.012, VSDV:0.016, STATUS:FIXED,
SATS:11, PDOP:1.740, HDOP:0.900, VDOP:1.489
--DT07-23-2022
--TM08:36:07
GPS,PN3118,LA41.102211585120,LN20.4706853
09620,EL1024.964000,--
--GS,PN3118,N 4558821.4369,E
482423.4909,EL981.3058,--
--
GT,PN3118,SW2219,ST542202000,EW2219,ET54
2202000
--HSDV:0.013, VSDV:0.018, STATUS:FIXED,
SATS:10, PDOP:3.081, HDOP:1.100, VDOP:2.878
--DT07-23-2022
--TM08:36:39
GPS,PN3119,LA41.102260675860,LN20.4706766
16580,EL1026.063000,--
--GS,PN3119,N 4558836.5839,E
482421.5023,EL982.4043,--
--
GT,PN3119,SW2219,ST542514000,EW2219,ET54
2514000
--HSDV:0.008, VSDV:0.010, STATUS:FIXED,
SATS:13, PDOP:1.507, HDOP:0.700, VDOP:1.334
--DT07-23-2022
--TM08:41:52
GPS,PN3120,LA41.102288271540,LN20.4706731
02440,EL1026.613000,--
--GS,PN3120,N 4558845.0978,E
482420.7044,EL982.9540,--
--
GT,PN3120,SW2219,ST542543000,EW2219,ET54
2543000
--HSDV:0.011, VSDV:0.013, STATUS:FIXED,
SATS:13, PDOP:1.508, HDOP:0.700, VDOP:1.336
--DT07-23-2022
--TM08:42:21
GPS,PN3121,LA41.102301352320,LN20.4706971
05500,EL1025.952000,--
--GS,PN3121,N 4558849.1187,E
482426.3085,EL982.2925,--
--
GT,PN3121,SW2219,ST542565000,EW2219,ET54
2565000
--HSDV:0.009, VSDV:0.013, STATUS:FIXED,
SATS:13, PDOP:1.512, HDOP:0.700, VDOP:1.340
--DT07-23-2022
--TM08:42:43
GPS,PN3122,LA41.102325800880,LN20.4707103
20260,EL1025.800000,--
--GS,PN3122,N 4558856.6522,E
482429.4070,EL982.1400,--
--
GT,PN3122,SW2219,ST542589000,EW2219,ET54
2589000
--HSDV:0.010, VSDV:0.013, STATUS:FIXED,
SATS:12, PDOP:1.784, HDOP:0.800, VDOP:1.595
--DT07-23-2022
--TM08:43:07
--DT07-23-2022
--TM08:57:08
--User Defined: MKD_Ohrid
--Equipment: S9 III GNSS SN:STNS92172029
--Antenna Type: [HX-GS425A
NONE],RA0.0930m,SHMP0.0620m,L10.0850m,L2
0.0890m,--L1/L2 Integrated Antenna
--Localization File: None
--Geoid Separation File: None
--GPS Scale: 1.00000000
--Scale Point not used
--RTK Method: RTCM V3.0, Device: Internal GSM,
Network: NTRIP iMAX-Auto
--Entered HR: 1.8000, Vertical
LS,HR1.8850
GPS,PN3123,LA41.102366814900,LN20.4707115
98380,EL1025.880000,--
--GS,PN3123,N 4558869.3022,E
482429.7361,EL982.2195,--
--
GT,PN3123,SW2219,ST543431000,EW2219,ET54
3431000
--HSDV:0.009, VSDV:0.013, STATUS:FIXED,
SATS:14, PDOP:1.571, HDOP:0.700, VDOP:1.406
--DT07-23-2022
--TM08:57:12
GPS,PN3124,LA41.102388028620,LN20.4706776
15100,EL1027.360000,--
--GS,PN3124,N 4558875.8651,E
482421.8322,EL983.6997,--
--
GT,PN3124,SW2219,ST543466000,EW2219,ET54
3466000
--HSDV:0.012, VSDV:0.018, STATUS:FIXED,
SATS:14, PDOP:1.660, HDOP:0.700, VDOP:1.505
--DT07-23-2022
--TM08:57:43

ГЕО ПРЕМЕР ИНЖЕНЕРИНГ

ул. Димитар Влахов бр. 22/6 Охрид

046 280 111 070 264 819 070 391 013

e-mail: geo_premer_inzenering@yahoo.com

GPS,PN3125,LA41.102400744720,LN20.470646782840,EL1028.504000,--
--GS,PN3125,N 4558879.8052,E 482414.6561,EL984.8439,--
--
GT,PN3125,SW2219,ST543495000,EW2219,ET543495000
--HSDV:0.013, VSDV:0.019, STATUS:FIXED, SATS:13, PDOP:1.536, HDOP:0.700, VDOP:1.367
--DT07-23-2022
--TM08:58:13
GPS,PN3126,LA41.102430467580,LN20.470643202520,EL1028.546000,--
--GS,PN3126,N 4558888.9752,E 482413.8444,EL984.8856,--
--
GT,PN3126,SW2219,ST543524000,EW2219,ET543524000
--HSDV:0.012, VSDV:0.018, STATUS:FIXED, SATS:13, PDOP:1.659, HDOP:0.800, VDOP:1.453
--DT07-23-2022
--TM08:58:41
GPS,PN3127,LA41.102450735940,LN20.470656341560,EL1027.757000,--
--GS,PN3127,N 4558895.2194,E 482416.9220,EL984.0962,--
--
GT,PN3127,SW2219,ST543552000,EW2219,ET543552000
--HSDV:0.013, VSDV:0.021, STATUS:FIXED, SATS:8, PDOP:2.284, HDOP:1.500, VDOP:1.722
--DT07-23-2022
--TM08:59:09
GPS,PN3128,LA41.102477183820,LN20.470656911020,EL1027.220000,--
--GS,PN3128,N 4558903.3768,E 482417.0748,EL983.5589,--
--
GT,PN3128,SW2219,ST543569000,EW2219,ET543569000
--HSDV:0.022, VSDV:0.025, STATUS:FIXED, SATS:12, PDOP:2.929, HDOP:0.800, VDOP:2.818
--DT07-23-2022
--TM08:59:27
GPS,PN3129,LA41.102486800440,LN20.470653583300,EL1027.090000,--
--GS,PN3129,N 4558906.3450,E 482416.3066,EL983.4289,--
--
GT,PN3129,SW2219,ST543582000,EW2219,ET543582000
--HSDV:0.014, VSDV:0.020, STATUS:FIXED, SATS:12, PDOP:1.855, HDOP:0.800, VDOP:1.674
--DT07-23-2022
--TM08:59:40
GPS,PN3130,LA41.102494684680,LN20.470674529540,EL1025.659000,--
--GS,PN3130,N 4558908.7647,E 482421.1943,EL981.9975,--
--
GT,PN3130,SW2219,ST543597000,EW2219,ET543597000
--HSDV:0.013, VSDV:0.019, STATUS:FIXED, SATS:13, PDOP:2.210, HDOP:0.800, VDOP:2.060
--DT07-23-2022
--TM08:59:55
GPS,PN3131,LA41.102497296300,LN20.470636551220,EL1027.360000,--
--GS,PN3131,N 4558909.5922,E 482412.3451,EL983.6990,--
--
GT,PN3131,SW2219,ST543625000,EW2219,ET543625000
--HSDV:0.016, VSDV:0.021, STATUS:FIXED, SATS:9, PDOP:2.052, HDOP:1.100, VDOP:1.732
--DT07-23-2022
--TM09:00:23
GPS,PN3132,LA41.102502116220,LN20.470627157500,EL1027.619000,--
--GS,PN3132,N 4558911.0843,E 482410.1595,EL983.9581,--
--
GT,PN3132,SW2219,ST543655000,EW2219,ET543655000
--HSDV:0.014, VSDV:0.020, STATUS:FIXED, SATS:10, PDOP:2.360, HDOP:1.000, VDOP:2.138
--DT07-23-2022
--TM09:00:53
GPS,PN3133,LA41.102507044380,LN20.470620407500,EL1027.764000,--
--GS,PN3133,N 4558912.6083,E 482408.5901,EL984.1031,--
--
GT,PN3133,SW2219,ST543762000,EW2219,ET543762000
--HSDV:0.009, VSDV:0.013, STATUS:FIXED, SATS:13, PDOP:1.605, HDOP:0.800, VDOP:1.391
--DT07-23-2022
--TM09:02:40
GPS,PN3134,LA41.102510106120,LN20.470614977380,EL1027.904000,--
--GS,PN3134,N 4558913.5558,E 482407.3269,EL984.2431,--
--
GT,PN3134,SW2219,ST543778000,EW2219,ET543778000
--HSDV:0.011, VSDV:0.016, STATUS:FIXED, SATS:12, PDOP:1.733, HDOP:0.800, VDOP:1.537
--DT07-23-2022
--TM09:02:55
GPS,PN3135,LA41.102530966860,LN20.470607040760,EL1027.109000,--
--GS,PN3135,N 4558919.9948,E 482405.4930,EL983.4480,--
--
GT,PN3135,SW2219,ST543795000,EW2219,ET543795000
--HSDV:0.016, VSDV:0.021, STATUS:FIXED, SATS:10, PDOP:2.083, HDOP:1.100, VDOP:1.769
--DT07-23-2022
--TM09:03:13
GPS,PN3136,LA41.102543351280,LN20.470603034980,EL1026.554000,--
--GS,PN3136,N 4558923.8171,E 482404.5688,EL982.8930,--
--
GT,PN3136,SW2219,ST543843000,EW2219,ET543843000
--HSDV:0.014, VSDV:0.021, STATUS:FIXED, SATS:13, PDOP:1.646, HDOP:0.800, VDOP:1.439
--DT07-23-2022
--TM09:04:01
GPS,PN3137,LA41.102555213580,LN20.470597103320,EL1026.612000,--
--GS,PN3137,N 4558927.4794,E 482403.1955,EL982.9509,--
--
GT,PN3137,SW2219,ST543890000,EW2219,ET543890000
--HSDV:0.014, VSDV:0.020, STATUS:FIXED, SATS:14, PDOP:1.659, HDOP:0.800, VDOP:1.453
--DT07-23-2022
--TM09:04:48
GPS,PN3138,LA41.102565889020,LN20.470609211620,EL1025.033000,--
--GS,PN3138,N 4558930.7652,E 482406.0255,EL981.3717,--
--
GT,PN3138,SW2219,ST543951000,EW2219,ET543951000
--HSDV:0.024, VSDV:0.032, STATUS:FIXED, SATS:11, PDOP:2.981, HDOP:1.100, VDOP:2.771
--DT07-23-2022
--TM09:05:50
--DT07-23-2022
--TM09:19:09
--User Defined: MKD_Ohrid
--Equipment: S9 III GNSS SN:STNS92172029
--Antenna Type: [HX-GS425A NONE],RA0.0930m,SHMP0.0620m,L10.0850m,L2 0.0890m,--L1/L2 Integrated Antenna
--Localization File: None
--Geoid Separation File: None
--GPS Scale: 1.00000000
--Scale Point not used
--RTK Method: RTCM V3.0, Device: Internal GSM, Network: NTRIP iMAX-Auto
--Entered HR: 1.8000, Vertical LS,HR1.8850
GPS,PN3139,LA41.102576293560,LN20.470631629960,EL1022.938000,--
--GS,PN3139,N 4558933.9614,E 482411.2581,EL979.2763,--
--
GT,PN3139,SW2219,ST544754000,EW2219,ET544754000
--HSDV:0.017, VSDV:0.028, STATUS:FIXED, SATS:12, PDOP:1.688, HDOP:0.900, VDOP:1.428
--DT07-23-2022
--TM09:19:12
GPS,PN3140,LA41.102602743360,LN20.470617511420,EL1023.967000,--
--GS,PN3140,N 4558942.1280,E 482407.9879,EL980.3052,--
--
GT,PN3140,SW2219,ST544890000,EW2219,ET544890000
--HSDV:0.014, VSDV:0.022, STATUS:FIXED, SATS:12, PDOP:2.080, HDOP:1.100, VDOP:1.765
--DT07-23-2022
--TM09:21:28
GPS,PN3141,LA41.102612723640,LN20.470648657660,EL1022.009000,--
--GS,PN3141,N 4558945.1884,E 482415.2543,EL978.3466,--
--
GT,PN3141,SW2219,ST544906000,EW2219,ET544906000
--HSDV:0.014, VSDV:0.024, STATUS:FIXED, SATS:8, PDOP:2.981, HDOP:1.300, VDOP:2.683
--DT07-23-2022
--TM09:21:43
GPS,PN3142,LA41.102651073300,LN20.470588936060,EL1026.841000,--
--GS,PN3142,N 4558957.0519,E 482401.3652,EL983.1789,--
--
GT,PN3142,SW2219,ST544943000,EW2219,ET544943000
--HSDV:0.016, VSDV:0.027, STATUS:FIXED, SATS:12, PDOP:2.609, HDOP:1.100, VDOP:2.366
--DT07-23-2022
--TM09:22:20
GPS,PN3143,LA41.102657298300,LN20.470560456040,EL1028.876000,--
--GS,PN3143,N 4558958.9885,E 482394.7325,EL985.2141,--
--
GT,PN3143,SW2219,ST544956000,EW2219,ET544956000
--HSDV:0.019, VSDV:0.034, STATUS:FIXED, SATS:8, PDOP:3.857, HDOP:2.100, VDOP:3.235
--DT07-23-2022
--TM09:22:33
GPS,PN3144,LA41.102648670720,LN20.470534189960,EL1031.195000,--
--GS,PN3144,N 4558956.3426,E 482388.6045,EL987.5335,--
--
GT,PN3144,SW2219,ST544982000,EW2219,ET544982000
--HSDV:0.016, VSDV:0.029, STATUS:FIXED, SATS:13, PDOP:1.742, HDOP:0.800, VDOP:1.547
--DT07-23-2022
--TM09:22:59
GPS,PN3145,LA41.102650054140,LN20.470514476960,EL1032.913000,--
--GS,PN3145,N 4558956.7807,E 482384.0114,EL989.2517,--
--
GT,PN3145,SW2219,ST545150000,EW2219,ET545150000
--HSDV:0.011, VSDV:0.020, STATUS:FIXED, SATS:12, PDOP:1.972, HDOP:0.900, VDOP:1.755
--DT07-23-2022
--TM09:25:47

ГЕО ПРЕМЕР ИНЖЕНЕРИНГ

ул. Димитар Влахов бр. 22/6 Охрид

046 280 111 070 264 819 070 391 013

e-mail: geo_premer_inzenering@yahoo.com

GPS,PN3146,LA41.102625464220,LN20.4704997
39340,EL1033.831000,--
--GS,PN3146,N 4558949.2045,E
482380.5579,EL990.1702,--
--
GT,PN3146,SW2219,ST545200000,EW2219,ET54
5200000
--HSDV:0.013, VSDV:0.022, STATUS:FIXED,
SATS:14, PDOP:1.549, HDOP:0.800, VDOP:1.326
--DT07-23-2022
--TM09:26:37
GPS,PN3147,LA41.102607222720,LN20.4704974
08340,EL1033.727000,--
--GS,PN3147,N 4558943.5793,E
482380.0007,EL990.0665,--
--
GT,PN3147,SW2219,ST545243000,EW2219,ET54
5243000
--HSDV:0.009, VSDV:0.016, STATUS:FIXED,
SATS:14, PDOP:1.543, HDOP:0.800, VDOP:1.319
--DT07-23-2022
--TM09:27:21
GPS,PN3148,LA41.102661276960,LN20.4704987
20660,EL1034.271000,--
--GS,PN3148,N 4558960.2515,E
482380.3479,EL990.6098,--
--
GT,PN3148,SW2219,ST545302000,EW2219,ET54
5302000
--HSDV:0.019, VSDV:0.033, STATUS:FIXED,
SATS:12, PDOP:2.183, HDOP:0.900, VDOP:1.989
--DT07-23-2022
--TM09:28:19
GPS,PN3149,LA41.102662234260,LN20.4704524
57300,EL1037.450000,--
--GS,PN3149,N 4558960.5736,E
482369.5667,EL993.7893,--
--
GT,PN3149,SW2219,ST545337000,EW2219,ET54
5337000
--HSDV:0.013, VSDV:0.020, STATUS:FIXED,
SATS:15, PDOP:1.712, HDOP:0.700, VDOP:1.562
--DT07-23-2022
--TM09:28:55
GPS,PN3150,LA41.102659857000,LN20.4704443
62340,EL1038.060000,--
--GS,PN3150,N 4558959.8451,E
482367.6783,EL994.3994,--
--
GT,PN3150,SW2219,ST545387000,EW2219,ET54
5387000
--HSDV:0.009, VSDV:0.013, STATUS:FIXED,
SATS:14, PDOP:1.705, HDOP:0.700, VDOP:1.555
--DT07-23-2022
--TM09:29:44
GPS,PN3151,LA41.102659705500,LN20.4704146
14220,EL1039.642000,--
--GS,PN3151,N 4558959.8156,E
482360.7452,EL995.9818,--
--
GT,PN3151,SW2219,ST545413000,EW2219,ET54
5413000
--HSDV:0.009, VSDV:0.014, STATUS:FIXED,
SATS:14, PDOP:1.802, HDOP:0.700, VDOP:1.660
--DT07-23-2022
--TM09:30:11
GPS,PN3152,LA41.102638592880,LN20.4703975
98640,EL1040.175000,--
--GS,PN3152,N 4558953.3133,E
482356.7635,EL996.5153,--
--
GT,PN3152,SW2219,ST545424000,EW2219,ET54
5424000
--HSDV:0.009, VSDV:0.013, STATUS:FIXED,
SATS:14, PDOP:1.369, HDOP:0.800, VDOP:1.111
--DT07-23-2022
--TM09:30:21
GPS,PN3153,LA41.102607899880,LN20.4703944
19180,EL1039.709000,--
--GS,PN3153,N 4558943.8479,E
482355.9989,EL996.0497,--
--
GT,PN3153,SW2219,ST545437000,EW2219,ET54
5437000
--HSDV:0.011, VSDV:0.015, STATUS:FIXED,
SATS:14, PDOP:1.549, HDOP:0.800, VDOP:1.327
--DT07-23-2022
--TM09:30:35
GPS,PN3154,LA41.102582042520,LN20.4704112
00340,EL1038.830000,--
--GS,PN3154,N 4558935.8625,E
482359.8901,EL995.1709,--
--
GT,PN3154,SW2219,ST545467000,EW2219,ET54
5467000
--HSDV:0.009, VSDV:0.014, STATUS:FIXED,
SATS:14, PDOP:1.552, HDOP:0.800, VDOP:1.330
--DT07-23-2022
--TM09:31:05
GPS,PN3155,LA41.102491057080,LN20.4704578
58320,EL1035.646000,--
--GS,PN3155,N 4558907.7712,E
482370.6945,EL991.9874,--
--
GT,PN3155,SW2219,ST545661000,EW2219,ET54
5661000
--HSDV:0.010, VSDV:0.018, STATUS:FIXED,
SATS:13, PDOP:1.687, HDOP:0.800, VDOP:1.485
--DT07-23-2022
--TM09:34:19
GPS,PN3156,LA41.102514123300,LN20.4704595
39760,EL1036.079000,--
--GS,PN3156,N 4558914.8849,E
482371.1040,EL992.4201,--
--
GT,PN3156,SW2219,ST545698000,EW2219,ET54
5698000
--HSDV:0.010, VSDV:0.018, STATUS:FIXED,
SATS:13, PDOP:1.798, HDOP:0.800, VDOP:1.610
--DT07-23-2022
--TM09:34:55
GPS,PN3157,LA41.102500582320,LN20.4704859
09640,EL1034.689000,--
--GS,PN3157,N 4558910.6930,E
482377.2394,EL991.0299,--
--
GT,PN3157,SW2219,ST545718000,EW2219,ET54
5718000
--HSDV:0.010, VSDV:0.018, STATUS:FIXED,
SATS:13, PDOP:1.695, HDOP:0.800, VDOP:1.494
--DT07-23-2022
--TM09:35:15
GPS,PN3158,LA41.102523402420,LN20.4704990
16940,EL1034.128000,--
--GS,PN3158,N 4558917.7242,E
482380.3116,EL990.4684,--
--
GT,PN3158,SW2219,ST545768000,EW2219,ET54
5768000
--HSDV:0.010, VSDV:0.017, STATUS:FIXED,
SATS:13, PDOP:1.702, HDOP:0.800, VDOP:1.502
--DT07-23-2022
--TM09:36:05
GPS,PN3159,LA41.102541248640,LN20.4704893
35940,EL1034.421000,--
--GS,PN3159,N 4558923.2344,E
482378.0690,EL990.7614,--
--
GT,PN3159,SW2219,ST545793000,EW2219,ET54
5793000
--HSDV:0.010, VSDV:0.017, STATUS:FIXED,
SATS:13, PDOP:1.705, HDOP:0.800, VDOP:1.506
--DT07-23-2022
--TM09:36:31
GPS,PN3160,LA41.102545863840,LN20.4704602
51420,EL1036.196000,--
--GS,PN3160,N 4558924.6748,E
482371.2942,EL992.5367,--
--
GT,PN3160,SW2219,ST545915000,EW2219,ET54
5915000
--HSDV:0.013, VSDV:0.016, STATUS:FIXED,
SATS:13, PDOP:1.724, HDOP:0.800, VDOP:1.527
--DT07-23-2022
--TM09:38:33
GPS,PN3161,LA41.102571776160,LN20.4704512
52500,EL1036.728000,--
--GS,PN3161,N 4558932.6727,E
482369.2167,EL993.0685,--
--
GT,PN3161,SW2219,ST545943000,EW2219,ET54
5943000
--HSDV:0.011, VSDV:0.016, STATUS:FIXED,
SATS:13, PDOP:1.726, HDOP:0.800, VDOP:1.529
--DT07-23-2022
--TM09:39:01
GPS,PN3162,LA41.102591373840,LN20.4704589
19780,EL1036.519000,--
--GS,PN3162,N 4558938.7131,E
482371.0186,EL992.8591,--
--
GT,PN3162,SW2219,ST545966000,EW2219,ET54
5966000
--HSDV:0.010, VSDV:0.016, STATUS:FIXED,
SATS:13, PDOP:1.855, HDOP:0.800, VDOP:1.674
--DT07-23-2022
--TM09:39:23
GPS,PN3163,LA41.102621049060,LN20.4704702
97460,EL1035.878000,--
--GS,PN3163,N 4558947.8598,E
482373.6929,EL992.2176,--
--
GT,PN3163,SW2219,ST545998000,EW2219,ET54
5998000
--HSDV:0.010, VSDV:0.017, STATUS:FIXED,
SATS:11, PDOP:2.201, HDOP:1.000, VDOP:1.961
--DT07-23-2022
--TM09:39:55
GPS,PN3164,LA41.102667753060,LN20.4704501
28940,EL1037.489000,--
--GS,PN3164,N 4558962.2773,E
482369.0283,EL993.8283,--
--
GT,PN3164,SW2219,ST546044000,EW2219,ET54
6044000
--HSDV:0.022, VSDV:0.038, STATUS:FIXED,
SATS:10, PDOP:2.139, HDOP:1.100, VDOP:1.834
--DT07-23-2022
--TM09:40:41
GPS,PN3165,LA41.102685331140,LN20.4704153
46040,EL1039.260000,--
--GS,PN3165,N 4558967.7194,E
482360.9354,EL995.5995,--
--
GT,PN3165,SW2219,ST546064000,EW2219,ET54
6064000
--HSDV:0.010, VSDV:0.017, STATUS:FIXED,
SATS:13, PDOP:1.791, HDOP:0.900, VDOP:1.548
--DT07-23-2022
--TM09:41:01
GPS,PN3166,LA41.102703149340,LN20.4703822
58320,EL1040.704000,--
--GS,PN3166,N 4558973.2345,E
482353.2377,EL997.0437,--
--
GT,PN3166,SW2219,ST546080000,EW2219,ET54
6080000
--HSDV:0.013, VSDV:0.022, STATUS:FIXED,
SATS:10, PDOP:2.381, HDOP:1.100, VDOP:2.112
--DT07-23-2022
--TM09:41:17
GPS,PN3167,LA41.102710154220,LN20.4703615
55200,EL1041.738000,--
--GS,PN3167,N 4558975.4072,E
482348.4181,EL998.0779,--
--
GT,PN3167,SW2219,ST546092000,EW2219,ET54
6092000
--HSDV:0.014, VSDV:0.023, STATUS:FIXED,
SATS:13, PDOP:1.794, HDOP:0.900, VDOP:1.552
--DT07-23-2022
--TM09:41:29
GPS,PN3168,LA41.102724069720,LN20.4703286
36740,EL1042.831000,--
--GS,PN3168,N 4558979.7185,E
482340.7568,EL999.1712,--

ГЕО ПРЕМЕР ИНЖЕНЕРИНГ

ул. Димитар Влахов бр. 22/6 Охрид

046 280 111 070 264 819 070 391 013

e-mail: geo_premer_inzenering@yahoo.com

--
GT,PN3168,SW2219,ST546132000,EW2219,ET546132000
--HSDV:0.013, VSDV:0.022, STATUS:FIXED, SATS:12, PDOP:6.116, HDOP:0.900, VDOP:6.049
--DT07-23-2022
--TM09:42:09
GPS,PN3169,LA41.102709925200,LN20.470316868160,EL1043.608000,--
--GS,PN3169,N 4558975.3625,E 482338.0033,EL999.9485,--
--
GT,PN3169,SW2219,ST546144000,EW2219,ET546144000
--HSDV:0.010, VSDV:0.019, STATUS:FIXED, SATS:13, PDOP:1.800, HDOP:0.900, VDOP:1.559
--DT07-23-2022
--TM09:42:21
GPS,PN3170,LA41.102701413240,LN20.470339066780,EL1042.828000,--
--GS,PN3170,N 4558972.7241,E 482343.1703,EL999.1683,--
--
GT,PN3170,SW2219,ST546154000,EW2219,ET546154000
--HSDV:0.011, VSDV:0.019, STATUS:FIXED, SATS:11, PDOP:1.945, HDOP:0.900, VDOP:1.724
--DT07-23-2022
--TM09:42:31
GPS,PN3171,LA41.102684399880,LN20.470322814580,EL1042.930000,--
--GS,PN3171,N 4558967.4858,E 482339.3696,EL999.2708,--
--
GT,PN3171,SW2219,ST546166000,EW2219,ET546166000
--HSDV:0.012, VSDV:0.022, STATUS:FIXED, SATS:11, PDOP:1.995, HDOP:1.000, VDOP:1.726
--DT07-23-2022
--TM09:42:43
GPS,PN3172,LA41.102734492740,LN20.470324698280,EL1043.031000,--
--GS,PN3172,N 4558982.9357,E 482339.8469,EL999.3711,--
--
GT,PN3172,SW2219,ST546190000,EW2219,ET546190000
--HSDV:0.012, VSDV:0.023, STATUS:FIXED, SATS:12, PDOP:1.833, HDOP:0.900, VDOP:1.597
--DT07-23-2022
--TM09:43:07
GPS,PN3173,LA41.102738260200,LN20.470328673520,EL1043.783000,--
--GS,PN3173,N 4558984.0955,E 482340.7763,EL1000.1230,--
--
GT,PN3173,SW2219,ST546196000,EW2219,ET546196000
--HSDV:0.012, VSDV:0.022, STATUS:FIXED, SATS:12, PDOP:1.806, HDOP:0.900, VDOP:1.566
--DT07-23-2022
--TM09:43:13
GPS,PN3174,LA41.102732541900,LN20.470351879300,EL1042.603000,--
--GS,PN3174,N 4558982.3183,E 482346.1802,EL998.9427,--
--
GT,PN3174,SW2219,ST546211000,EW2219,ET546211000
--HSDV:0.012, VSDV:0.023, STATUS:FIXED, SATS:12, PDOP:2.083, HDOP:0.900, VDOP:1.878
--DT07-23-2022
--TM09:43:29
GPS,PN3175,LA41.102725957440,LN20.470352234740,EL1041.808000,--
--GS,PN3175,N 4558980.2870,E 482346.2579,EL998.1478,--
--
GT,PN3175,SW2219,ST546218000,EW2219,ET546218000
--HSDV:0.014, VSDV:0.023, STATUS:FIXED, SATS:12, PDOP:1.958, HDOP:0.900, VDOP:1.739
--DT07-23-2022
--TM09:43:35
GPS,PN3176,LA41.102720092140,LN20.470348313140,EL1042.190000,--
--GS,PN3176,N 4558978.4802,E 482345.3395,EL998.5300,--
--
GT,PN3176,SW2219,ST546226000,EW2219,ET546226000
--HSDV:0.013, VSDV:0.023, STATUS:FIXED, SATS:12, PDOP:1.960, HDOP:0.900, VDOP:1.741
--DT07-23-2022
--TM09:43:43
GPS,PN3177,LA41.102723416560,LN20.470365028240,EL1041.614000,--
--GS,PN3177,N 4558979.4959,E 482349.2376,EL997.9537,--
--
GT,PN3177,SW2219,ST546235000,EW2219,ET546235000
--HSDV:0.013, VSDV:0.023, STATUS:FIXED, SATS:12, PDOP:2.187, HDOP:0.900, VDOP:1.993
--DT07-23-2022
--TM09:43:53
GPS,PN3178,LA41.102718370440,LN20.470361826640,EL1040.892000,--
--GS,PN3178,N 4558977.9413,E 482348.4876,EL997.2318,--
--
GT,PN3178,SW2219,ST546243000,EW2219,ET546243000
--HSDV:0.012, VSDV:0.023, STATUS:FIXED, SATS:11, PDOP:2.010, HDOP:1.000, VDOP:1.744
--DT07-23-2022
--TM09:44:01
GPS,PN3179,LA41.102710711320,LN20.470362014320,EL1041.717000,--
--GS,PN3179,N 4558975.5788,E 482348.5255,EL998.0569,--
--
GT,PN3179,SW2219,ST546251000,EW2219,ET546251000
--HSDV:0.014, VSDV:0.024, STATUS:FIXED, SATS:9, PDOP:2.480, HDOP:1.100, VDOP:2.223
--DT07-23-2022
--TM09:44:09
GPS,PN3180,LA41.102702849700,LN20.470382350420,EL1040.699000,--
--GS,PN3180,N 4558973.1420,E 482353.2589,EL997.0387,--
--
GT,PN3180,SW2219,ST546262000,EW2219,ET546262000
--HSDV:0.013, VSDV:0.024, STATUS:FIXED, SATS:10, PDOP:2.015, HDOP:1.000, VDOP:1.749
--DT07-23-2022
--TM09:44:19
GPS,PN3181,LA41.102712079440,LN20.470391788420,EL1039.240000,--
--GS,PN3181,N 4558975.9834,E 482355.4655,EL995.5795,--
--
GT,PN3181,SW2219,ST546289000,EW2219,ET546289000
--HSDV:0.013, VSDV:0.026, STATUS:FIXED, SATS:10, PDOP:2.167, HDOP:1.000, VDOP:1.922
--DT07-23-2022
--TM09:44:47
GPS,PN3182,LA41.102721295860,LN20.470391577040,EL1040.301000,--
--GS,PN3182,N 4558978.8264,E 482355.4234,EL996.6404,--
--
GT,PN3182,SW2219,ST546302000,EW2219,ET546302000
--HSDV:0.024, VSDV:0.047, STATUS:FIXED, SATS:11, PDOP:2.426, HDOP:1.000, VDOP:2.210
--DT07-23-2022
--TM09:44:59
GPS,PN3183,LA41.102710420500,LN20.470411109260,EL1038.608000,--
--GS,PN3183,N 4558975.4605,E 482359.9671,EL994.9473,--
--
GT,PN3183,SW2219,ST546319000,EW2219,ET546319000
--HSDV:0.011, VSDV:0.020, STATUS:FIXED, SATS:11, PDOP:2.169, HDOP:1.000, VDOP:1.925
--DT07-23-2022
--TM09:45:17
GPS,PN3184,LA41.102705514300,LN20.470413818380,EL1037.652000,--
--GS,PN3184,N 4558973.9456,E 482360.5946,EL993.9914,--
--
GT,PN3184,SW2219,ST546328000,EW2219,ET546328000
--HSDV:0.011, VSDV:0.017, STATUS:FIXED, SATS:13, PDOP:1.821, HDOP:0.900, VDOP:1.583
--DT07-23-2022
--TM09:45:25
GPS,PN3185,LA41.102701735860,LN20.470413771820,EL1038.342000,--
--GS,PN3185,N 4558972.7802,E 482360.5810,EL994.6814,--
--
GT,PN3185,SW2219,ST546337000,EW2219,ET546337000
--HSDV:0.010, VSDV:0.017, STATUS:FIXED, SATS:13, PDOP:1.983, HDOP:0.900, VDOP:1.767
--DT07-23-2022
--TM09:45:34
GPS,PN3186,LA41.102747442960,LN20.470317924340,EL1044.719000,--
--GS,PN3186,N 4558986.9342,E 482338.2782,EL1001.0590,--
--
GT,PN3186,SW2219,ST546386000,EW2219,ET546386000
--HSDV:0.016, VSDV:0.024, STATUS:FIXED, SATS:10, PDOP:1.883, HDOP:1.000, VDOP:1.595
--DT07-23-2022
--TM09:46:23
GPS,PN3187,LA41.102784843660,LN20.470297082740,EL1045.886000,--
--GS,PN3187,N 4558998.4825,E 482333.4497,EL1002.2258,--
--
GT,PN3187,SW2219,ST546401000,EW2219,ET546401000
--HSDV:0.013, VSDV:0.022, STATUS:FIXED, SATS:12, PDOP:1.831, HDOP:0.900, VDOP:1.594
--DT07-23-2022
--TM09:46:39
GPS,PN3188,LA41.102796903660,LN20.470278617740,EL1046.158000,--
--GS,PN3188,N 4559002.2131,E 482329.1555,EL1002.4979,--
--
GT,PN3188,SW2219,ST546412000,EW2219,ET546412000
--HSDV:0.012, VSDV:0.024, STATUS:FIXED, SATS:13, PDOP:2.063, HDOP:0.900, VDOP:1.856
--DT07-23-2022
--TM09:46:49
GPS,PN3189,LA41.102798451000,LN20.470292319820,EL1046.272000,--P
--GS,PN3189,N 4559002.6824,E 482332.3501,EL1002.6117,--P
--
GT,PN3189,SW2219,ST546428000,EW2219,ET546428000
--HSDV:0.012, VSDV:0.021, STATUS:FIXED, SATS:13, PDOP:1.831, HDOP:0.900, VDOP:1.594
--DT07-23-2022
--TM09:47:05
GPS,PN3190,LA41.102817853320,LN20.470289610820,EL1046.582000,--P
--GS,PN3190,N 4559008.6686,E 482331.7336,EL1002.9214,--P
--
GT,PN3190,SW2219,ST546437000,EW2219,ET546437000
--HSDV:0.010, VSDV:0.020, STATUS:FIXED, SATS:13, PDOP:1.831, HDOP:0.900, VDOP:1.595
--DT07-23-2022

ГЕО ПРЕМЕР ИНЖЕНЕРИНГ

ул. Димитар Влахов бр. 22/6 Охрид

046 280 111 070 264 819 070 391 013

e-mail: geo_premer_inzenering@yahoo.com

--TM09:47:14
GPS,PN3191,LA41.102819647860,LN20.470276290400,EL1046.510000,--P
--GS,PN3191,N 4559009.2298,E 482328.6305,EL1002.8496,--P
--
GT,PN3191,SW2219,ST546443000,EW2219,ET546443000
--HSDV:0.012, VSDV:0.020, STATUS:FIXED, SATS:13, PDOP:1.832, HDOP:0.900, VDOP:1.596
--DT07-23-2022
--TM09:47:21
GPS,PN3192,LA41.102836963560,LN20.470288144540,EL1046.860000,--P
--GS,PN3192,N 4559014.5640,E 482331.4065,EL1003.1992,--P
--
GT,PN3192,SW2219,ST546452000,EW2219,ET546452000
--HSDV:0.011, VSDV:0.020, STATUS:FIXED, SATS:13, PDOP:1.833, HDOP:0.900, VDOP:1.597
--DT07-23-2022
--TM09:47:29
GPS,PN3193,LA41.102840677320,LN20.470276454560,EL1046.828000,--P
--GS,PN3193,N 4559015.7162,E 482328.6849,EL1003.1674,--P
--
GT,PN3193,SW2219,ST546458000,EW2219,ET546458000
--HSDV:0.010, VSDV:0.019, STATUS:FIXED, SATS:13, PDOP:1.833, HDOP:0.900, VDOP:1.597
--DT07-23-2022
--TM09:47:35
GPS,PN3194,LA41.102856373140,LN20.470284810160,EL1047.040000,--P
--GS,PN3194,N 4559020.5528,E 482330.6443,EL1003.3790,--P
--
GT,PN3194,SW2219,ST546468000,EW2219,ET546468000
--HSDV:0.013, VSDV:0.024, STATUS:FIXED, SATS:10, PDOP:2.253, HDOP:1.100, VDOP:1.966
--DT07-23-2022
--TM09:47:45
GPS,PN3195,LA41.102857598340,LN20.470274234020,EL1047.159000,--P
--GS,PN3195,N 4559020.9368,E 482328.1804,EL1003.4982,--P
--
GT,PN3195,SW2219,ST546480000,EW2219,ET546480000
--HSDV:0.011, VSDV:0.021, STATUS:FIXED, SATS:12, PDOP:2.014, HDOP:0.900, VDOP:1.802
--DT07-23-2022
--TM09:47:57
GPS,PN3196,LA41.102874712800,LN20.470282885840,EL1047.514000,--P
--GS,PN3196,N 4559026.2107,E 482330.2099,EL1003.8528,--P
--
GT,PN3196,SW2219,ST546489000,EW2219,ET546489000
--HSDV:0.014, VSDV:0.024, STATUS:FIXED, SATS:8, PDOP:2.344, HDOP:1.200, VDOP:2.013
--DT07-23-2022
--TM09:48:07
GPS,PN3197,LA41.102876175960,LN20.470267866880,EL1047.728000,--P
--GS,PN3197,N 4559026.6707,E 482326.7108,EL1004.0670,--P
--
GT,PN3197,SW2219,ST546496000,EW2219,ET546496000
--HSDV:0.011, VSDV:0.022, STATUS:FIXED, SATS:12, PDOP:1.856, HDOP:0.900, VDOP:1.623
--DT07-23-2022
--TM09:48:13
GPS,PN3198,LA41.102898163620,LN20.470270670680,EL1047.978000,--P
--GS,PN3198,N 4559033.4512,E 482327.3811,EL1004.3167,--P
--
GT,PN3198,SW2219,ST546507000,EW2219,ET546507000
--HSDV:0.013, VSDV:0.025, STATUS:FIXED, SATS:12, PDOP:2.121, HDOP:1.000, VDOP:1.871
--DT07-23-2022
--TM09:48:24
GPS,PN3199,LA41.102899043820,LN20.470257452200,EL1048.228000,--P
--GS,PN3199,N 4559033.7303,E 482324.3011,EL1004.5669,--P
--
GT,PN3199,SW2219,ST546514000,EW2219,ET546514000
--HSDV:0.013, VSDV:0.025, STATUS:FIXED, SATS:12, PDOP:2.121, HDOP:1.000, VDOP:1.871
--DT07-23-2022
--TM09:48:31
GPS,PN3200,LA41.102918737680,LN20.470249467700,EL1048.687000,--P
--GS,PN3200,N 4559039.8095,E 482322.4554,EL1005.0257,--P
--
GT,PN3200,SW2219,ST546524000,EW2219,ET546524000
--HSDV:0.022, VSDV:0.042, STATUS:FIXED, SATS:9, PDOP:2.648, HDOP:1.600, VDOP:2.110
--DT07-23-2022
--TM09:48:41
GPS,PN3201,LA41.102924255160,LN20.470257644020,EL1048.605000,--P
--GS,PN3201,N 4559041.5066,E 482324.3652,EL1004.9435,--P
--
GT,PN3201,SW2219,ST546531000,EW2219,ET546531000
--HSDV:0.019, VSDV:0.035, STATUS:FIXED, SATS:10, PDOP:2.477, HDOP:1.300, VDOP:2.109
--DT07-23-2022
--TM09:48:49
GPS,PN3202,LA41.102939409360,LN20.470244268820,EL1049.052000,--P
--GS,PN3202,N 4559046.1887,E 482321.2596,EL1005.3905,--P
--
GT,PN3202,SW2219,ST546551000,EW2219,ET546551000
--HSDV:0.021, VSDV:0.041, STATUS:FIXED, SATS:9, PDOP:2.851, HDOP:1.200, VDOP:2.586
--DT07-23-2022
--TM09:49:09
GPS,PN3203,LA41.102942099760,LN20.470253330920,EL1049.005000,--P
--GS,PN3203,N 4559047.0133,E 482323.3737,EL1005.3434,--P
--
GT,PN3203,SW2219,ST546558000,EW2219,ET546558000
--HSDV:0.014, VSDV:0.027, STATUS:FIXED, SATS:10, PDOP:2.076, HDOP:1.000, VDOP:1.819
--DT07-23-2022
--TM09:49:15
GPS,PN3204,LA41.102968631280,LN20.470238072200,EL1050.053000,--P
--GS,PN3204,N 4559055.2058,E 482319.8379,EL1006.3912,--P
--
GT,PN3204,SW2219,ST546570000,EW2219,ET546570000
--HSDV:0.014, VSDV:0.024, STATUS:FIXED, SATS:11, PDOP:2.299, HDOP:1.000, VDOP:2.070
--DT07-23-2022
--TM09:49:27
GPS,PN3205,LA41.102971995540,LN20.470248317380,EL1049.725000,--P
--GS,PN3205,N 4559056.2375,E 482322.2282,EL1006.0630,--P
--
GT,PN3205,SW2219,ST546577000,EW2219,ET546577000
--HSDV:0.013, VSDV:0.025, STATUS:FIXED, SATS:10, PDOP:2.792, HDOP:1.200, VDOP:2.521
--DT07-23-2022
--TM09:49:35
GPS,PN3206,LA41.103003820020,LN20.470235140180,EL1051.008000,--P
--GS,PN3206,N 4559066.0614,E 482319.1816,EL1007.3458,--P
--
GT,PN3206,SW2219,ST546593000,EW2219,ET546593000
--HSDV:0.011, VSDV:0.023, STATUS:FIXED, SATS:12, PDOP:1.851, HDOP:0.900, VDOP:1.618
--DT07-23-2022
--TM09:49:51
GPS,PN3207,LA41.103009016680,LN20.470246373380,EL1050.937000,--P
--GS,PN3207,N 4559067.6578,E 482321.8036,EL1007.2746,--P
--
GT,PN3207,SW2219,ST546600000,EW2219,ET546600000
--HSDV:0.012, VSDV:0.023, STATUS:FIXED, SATS:11, PDOP:2.037, HDOP:0.900, VDOP:1.827
--DT07-23-2022
--TM09:49:57
GPS,PN3208,LA41.103052974060,LN20.470240322320,EL1052.078000,--P
--GS,PN3208,N 4559081.2199,E 482320.4271,EL1008.4151,--P
--
GT,PN3208,SW2219,ST546652000,EW2219,ET546652000
--HSDV:0.011, VSDV:0.023, STATUS:FIXED, SATS:12, PDOP:1.848, HDOP:0.900, VDOP:1.614
--DT07-23-2022
--TM09:50:49
GPS,PN3209,LA41.103053255520,LN20.470251510220,EL1052.134000,--P
--GS,PN3209,N 4559081.3003,E 482323.0347,EL1008.4709,--P
--
GT,PN3209,SW2219,ST546658000,EW2219,ET546658000
--HSDV:0.012, VSDV:0.025, STATUS:FIXED, SATS:12, PDOP:2.048, HDOP:0.900, VDOP:1.840
--DT07-23-2022
--TM09:50:55
GPS,PN3210,LA41.103090279060,LN20.470254967120,EL1053.221000,--P
--GS,PN3210,N 4559092.7182,E 482323.8688,EL1009.5573,--P
--
GT,PN3210,SW2219,ST546673000,EW2219,ET546673000
--HSDV:0.011, VSDV:0.022, STATUS:FIXED, SATS:12, PDOP:2.220, HDOP:0.900, VDOP:2.029
--DT07-23-2022
--TM09:51:10
GPS,PN3211,LA41.103095203800,LN20.470245414700,EL1053.294000,--P
--GS,PN3211,N 4559094.2427,E 482321.6464,EL1009.6304,--P
--
GT,PN3211,SW2219,ST546679000,EW2219,ET546679000
--HSDV:0.011, VSDV:0.022, STATUS:FIXED, SATS:12, PDOP:2.052, HDOP:0.900, VDOP:1.844
--DT07-23-2022
--TM09:51:17
GPS,PN3212,LA41.103134759880,LN20.470242755140,EL1054.678000,--P
--GS,PN3212,N 4559106.4453,E 482321.0570,EL1011.0139,--P
--
GT,PN3212,SW2219,ST546694000,EW2219,ET546694000
--HSDV:0.011, VSDV:0.022, STATUS:FIXED, SATS:12, PDOP:2.160, HDOP:0.900, VDOP:1.964
--DT07-23-2022
--TM09:51:31
GPS,PN3213,LA41.103137198700,LN20.470251017500,EL1054.741000,--P
--GS,PN3213,N 4559107.1928,E 482322.9844,EL1011.0767,--P

ГЕО ПРЕМЕР ИНЖЕНЕРИНГ

ул. Димитар Влахов бр. 22/6 Охрид

046 280 111 070 264 819 070 391 013

e-mail: geo_premer_inzenering@yahoo.com

--
GT,PN3213,SW2219,ST546699000,EW2219,ET546699000
--HSDV:0.011, VSDV:0.023, STATUS:FIXED, SATS:12, PDOP:2.056, HDOP:0.900, VDOP:1.848
--DT07-23-2022
--TM09:51:37
GPS,PN3214,LA41.103156413160,LN20.470240407520,EL1055.449000,--P
--GS,PN3214,N 4559113.1256,E 482320.5265,EL1011.7846,--P
--
GT,PN3214,SW2219,ST546714000,EW2219,ET546714000
--HSDV:0.011, VSDV:0.022, STATUS:FIXED, SATS:12, PDOP:2.058, HDOP:0.900, VDOP:1.851
--DT07-23-2022
--TM09:51:51
GPS,PN3215,LA41.103158799180,LN20.470250387080,EL1055.417000,--P
--GS,PN3215,N 4559113.8558,E 482322.8541,EL1011.7524,--P
--
GT,PN3215,SW2219,ST546720000,EW2219,ET546720000
--HSDV:0.012, VSDV:0.023, STATUS:FIXED, SATS:11, PDOP:2.058, HDOP:0.900, VDOP:1.851
--DT07-23-2022
--TM09:51:57
GPS,PN3216,LA41.103178155960,LN20.470242089440,EL1056.271000,--P
--GS,PN3216,N 4559119.8312,E 482320.9352,EL1012.6063,--P
--
GT,PN3216,SW2219,ST546730000,EW2219,ET546730000
--HSDV:0.011, VSDV:0.022, STATUS:FIXED, SATS:12, PDOP:2.060, HDOP:0.900, VDOP:1.853
--DT07-23-2022
--TM09:52:07
GPS,PN3217,LA41.103179325180,LN20.470253570500,EL1056.229000,--P
--GS,PN3217,N 4559120.1852,E 482323.6118,EL1012.5641,--P
--
GT,PN3217,SW2219,ST546736000,EW2219,ET546736000
--HSDV:0.014, VSDV:0.023, STATUS:FIXED, SATS:12, PDOP:2.061, HDOP:0.900, VDOP:1.854
--DT07-23-2022
--TM09:52:13
GPS,PN3218,LA41.103213357540,LN20.470253624560,EL1057.659000,--P
--GS,PN3218,N 4559130.6825,E 482323.6506,EL1013.9936,--P
--
GT,PN3218,SW2219,ST546750000,EW2219,ET546750000
--HSDV:0.011, VSDV:0.022, STATUS:FIXED, SATS:12, PDOP:2.064, HDOP:0.900, VDOP:1.857
--DT07-23-2022
--TM09:52:27
GPS,PN3219,LA41.103212139660,LN20.470263078160,EL1057.541000,--P
--GS,PN3219,N 4559130.3013,E 482325.8528,EL1013.8755,--P
--
GT,PN3219,SW2219,ST546757000,EW2219,ET546757000
--HSDV:0.012, VSDV:0.023, STATUS:FIXED, SATS:12, PDOP:2.065, HDOP:0.900, VDOP:1.858
--DT07-23-2022
--TM09:52:34
GPS,PN3220,LA41.103258013380,LN20.470265759020,EL1059.207000,--P
--GS,PN3220,N 4559144.4495,E 482326.5129,EL1015.5408,--P
--
GT,PN3220,SW2219,ST546773000,EW2219,ET546773000
--HSDV:0.011, VSDV:0.022, STATUS:FIXED, SATS:12, PDOP:2.067, HDOP:0.900, VDOP:1.861
--DT07-23-2022
--TM09:52:51
GPS,PN3221,LA41.103258177000,LN20.470278165340,EL1059.112000,--P
--GS,PN3221,N 4559144.4928,E 482329.4043,EL1015.4456,--P
--
GT,PN3221,SW2219,ST546779000,EW2219,ET546779000
--HSDV:0.011, VSDV:0.022, STATUS:FIXED, SATS:12, PDOP:2.068, HDOP:0.900, VDOP:1.862
--DT07-23-2022
--TM09:52:57
GPS,PN3222,LA41.103290149020,LN20.470275912100,EL1060.154000,--P
--GS,PN3222,N 4559154.3559,E 482328.9038,EL1016.4872,--P
--
GT,PN3222,SW2219,ST546793000,EW2219,ET546793000
--HSDV:0.015, VSDV:0.024, STATUS:FIXED, SATS:12, PDOP:2.070, HDOP:0.900, VDOP:1.864
--DT07-23-2022
--TM09:53:11
GPS,PN3223,LA41.103290086980,LN20.470287156400,EL1060.018000,--P
--GS,PN3223,N 4559154.3302,E 482331.5243,EL1016.3510,--P
--
GT,PN3223,SW2219,ST546800000,EW2219,ET546800000
--HSDV:0.012, VSDV:0.023, STATUS:FIXED, SATS:12, PDOP:2.070, HDOP:0.900, VDOP:1.864
--DT07-23-2022
--TM09:53:17
GPS,PN3224,LA41.103332257140,LN20.470280494420,EL1061.279000,--P
--GS,PN3224,N 4559167.3414,E 482330.0041,EL1017.6115,--P
--
GT,PN3224,SW2219,ST546833000,EW2219,ET546833000
--HSDV:0.011, VSDV:0.022, STATUS:FIXED, SATS:12, PDOP:2.077, HDOP:0.900, VDOP:1.872
--DT07-23-2022
--TM09:53:51
GPS,PN3225,LA41.103334548060,LN20.470290690760,EL1061.205000,--P
--GS,PN3225,N 4559168.0422,E 482332.3821,EL1017.5374,--P
--
GT,PN3225,SW2219,ST546839000,EW2219,ET546839000
--HSDV:0.011, VSDV:0.022, STATUS:FIXED, SATS:12, PDOP:2.078, HDOP:0.900, VDOP:1.873
--DT07-23-2022
--TM09:53:57
GPS,PN3226,LA41.103366325620,LN20.470279919020,EL1062.076000,--P
--GS,PN3226,N 4559177.8502,E 482329.8961,EL1018.4081,--P
--
GT,PN3226,SW2219,ST546866000,EW2219,ET546866000
--HSDV:0.011, VSDV:0.022, STATUS:FIXED, SATS:12, PDOP:2.082, HDOP:0.900, VDOP:1.877
--DT07-23-2022
--TM09:54:23
GPS,PN3227,LA41.103370203420,LN20.470290495460,EL1062.071000,--P
--GS,PN3227,N 4559179.0401,E 482332.3639,EL1018.4029,--P
--
GT,PN3227,SW2219,ST546872000,EW2219,ET546872000
--HSDV:0.010, VSDV:0.022, STATUS:FIXED, SATS:12, PDOP:2.082, HDOP:0.900, VDOP:1.877
--DT07-23-2022
--TM09:54:29
GPS,PN3228,LA41.103388308060,LN20.470279032040,EL1062.702000,--P
--GS,PN3228,N 4559184.6311,E 482329.7063,EL1019.0338,--P
--
GT,PN3228,SW2219,ST547546000,EW2219,ET547546000
--HSDV:0.009, VSDV:0.020, STATUS:FIXED, SATS:12, PDOP:2.113, HDOP:0.900, VDOP:1.912
--DT07-23-2022
--TM10:05:43
GPS,PN3229,LA41.103391849920,LN20.470288616860,EL1062.662000,--P
--GS,PN3229,N 4559185.7181,E 482331.9428,EL1018.9936,--P
--
GT,PN3229,SW2219,ST547551000,EW2219,ET547551000
--HSDV:0.009, VSDV:0.019, STATUS:FIXED, SATS:12, PDOP:2.113, HDOP:0.900, VDOP:1.912
--DT07-23-2022
--TM10:05:49
GPS,PN3230,LA41.103419661840,LN20.470274068600,EL1063.630000,--P
--GS,PN3230,N 4559194.3051,E 482328.5736,EL1019.9615,--P
--
GT,PN3230,SW2219,ST547563000,EW2219,ET547563000
--HSDV:0.009, VSDV:0.019, STATUS:FIXED, SATS:12, PDOP:2.112, HDOP:0.900, VDOP:1.911
--DT07-23-2022
--TM10:06:00
GPS,PN3231,LA41.103422488380,LN20.470283624680,EL1063.510000,--P
--GS,PN3231,N 4559195.1714,E 482330.8028,EL1019.8413,--P
--
GT,PN3231,SW2219,ST547568000,EW2219,ET547568000
--HSDV:0.009, VSDV:0.019, STATUS:FIXED, SATS:12, PDOP:2.111, HDOP:0.900, VDOP:1.910
--DT07-23-2022
--TM10:06:05
GPS,PN3232,LA41.103463797960,LN20.470274737480,EL1064.668000,--P
--GS,PN3232,N 4559207.9184,E 482328.7634,EL1020.9988,--P
--
GT,PN3232,SW2219,ST547581000,EW2219,ET547581000
--HSDV:0.010, VSDV:0.022, STATUS:FIXED, SATS:12, PDOP:2.111, HDOP:0.900, VDOP:1.909
--DT07-23-2022
--TM10:06:19
GPS,PN3233,LA41.103464606700,LN20.470284538120,EL1064.632000,--P
--GS,PN3233,N 4559208.1622,E 482331.0481,EL1020.9627,--P
--
GT,PN3233,SW2219,ST547587000,EW2219,ET547587000
--HSDV:0.009, VSDV:0.020, STATUS:FIXED, SATS:12, PDOP:2.111, HDOP:0.900, VDOP:1.909
--DT07-23-2022
--TM10:06:25
GPS,PN3234,LA41.103496475880,LN20.470278584020,EL1065.380000,--P
--GS,PN3234,N 4559217.9957,E 482329.6849,EL1021.7104,--P
--
GT,PN3234,SW2219,ST547599000,EW2219,ET547599000
--HSDV:0.009, VSDV:0.020, STATUS:FIXED, SATS:11, PDOP:2.196, HDOP:1.000, VDOP:1.955
--DT07-23-2022
--TM10:06:37
GPS,PN3235,LA41.103499739220,LN20.470287707800,EL1065.478000,--P
--GS,PN3235,N 4559218.9970,E 482331.8137,EL1021.8082,--P
--
GT,PN3235,SW2219,ST547604000,EW2219,ET547604000
--HSDV:0.009, VSDV:0.020, STATUS:FIXED, SATS:12, PDOP:2.109, HDOP:0.900, VDOP:1.907
--DT07-23-2022

ГЕО ПРЕМЕР ИНЖЕНЕРИНГ

ул. Димитар Влахов бр. 22/6 Охрид

046 280 111 070 264 819 070 391 013

e-mail: geo_premer_inzenering@yahoo.com

--TM10:06:41
GPS,PN3236,LA41.103525393960,LN20.470280905240,EL1066.188000,--P
--GS,PN3236,N 4559226.9141,E 482330.2481,EL1022.5179,--P
--
GT,PN3236,SW2219,ST547614000,EW2219,ET547614000
--HSDV:0.009, VSDV:0.020, STATUS:FIXED, SATS:11, PDOP:2.152, HDOP:1.000, VDOP:1.906
--DT07-23-2022
--TM10:06:51
GPS,PN3237,LA41.103526668900,LN20.470290698920,EL1066.110000,--P
--GS,PN3237,N 4559227.3017,E 482332.5315,EL1022.4398,--P
--
GT,PN3237,SW2219,ST547619000,EW2219,ET547619000
--HSDV:0.009, VSDV:0.020, STATUS:FIXED, SATS:11, PDOP:2.195, HDOP:1.000, VDOP:1.954
--DT07-23-2022
--TM10:06:57
GPS,PN3238,LA41.103561334200,LN20.470291459840,EL1067.134000,--P
--GS,PN3238,N 4559237.9938,E 482332.7355,EL1023.4633,--P
--
GT,PN3238,SW2219,ST547636000,EW2219,ET547636000
--HSDV:0.011, VSDV:0.022, STATUS:FIXED, SATS:9, PDOP:2.306, HDOP:1.300, VDOP:1.905
--DT07-23-2022
--TM10:07:13
GPS,PN3239,LA41.103561156360,LN20.470302601480,EL1067.146000,--P
--GS,PN3239,N 4559237.9325,E 482335.3319,EL1023.4751,--P
--
GT,PN3239,SW2219,ST547644000,EW2219,ET547644000
--HSDV:0.009, VSDV:0.021, STATUS:FIXED, SATS:11, PDOP:2.214, HDOP:1.000, VDOP:1.975
--DT07-23-2022
--TM10:07:21
GPS,PN3240,LA41.103590113260,LN20.470305952240,EL1067.911000,--P
--GS,PN3240,N 4559246.8623,E 482336.1350,EL1024.2397,--P
--
GT,PN3240,SW2219,ST547655000,EW2219,ET547655000
--HSDV:0.009, VSDV:0.021, STATUS:FIXED, SATS:12, PDOP:3.340, HDOP:0.900, VDOP:3.216
--DT07-23-2022
--TM10:07:33
GPS,PN3241,LA41.103588441120,LN20.470315980880,EL1067.873000,--P
--GS,PN3241,N 4559246.3407,E 482338.4709,EL1024.2015,--P
--
GT,PN3241,SW2219,ST547662000,EW2219,ET547662000
--HSDV:0.009, VSDV:0.021, STATUS:FIXED, SATS:11, PDOP:2.148, HDOP:1.000, VDOP:1.901
--DT07-23-2022
--TM10:07:39
GPS,PN3242,LA41.103612940620,LN20.470320040840,EL1068.636000,--P
--GS,PN3242,N 4559253.8952,E 482339.4359,EL1024.9641,--P
--
GT,PN3242,SW2219,ST547671000,EW2219,ET547671000
--HSDV:0.012, VSDV:0.022, STATUS:FIXED, SATS:11, PDOP:2.379, HDOP:1.000, VDOP:2.159
--DT07-23-2022
--TM10:07:49
GPS,PN3243,LA41.103611050140,LN20.470329406780,EL1068.625000,--P
--GS,PN3243,N 4559253.3067,E 482341.6172,EL1024.9530,--P
--
GT,PN3243,SW2219,ST547677000,EW2219,ET547677000
--HSDV:0.013, VSDV:0.023, STATUS:FIXED, SATS:11, PDOP:2.379, HDOP:1.000, VDOP:2.159
--DT07-23-2022
--TM10:07:54
GPS,PN3244,LA41.103634967040,LN20.470336641880,EL1069.470000,--P
--GS,PN3244,N 4559260.6796,E 482343.3217,EL1025.7975,--P
--
GT,PN3244,SW2219,ST547689000,EW2219,ET547689000
--HSDV:0.009, VSDV:0.022, STATUS:FIXED, SATS:10, PDOP:2.378, HDOP:1.000, VDOP:2.158
--DT07-23-2022
--TM10:08:06
GPS,PN3245,LA41.103633825000,LN20.470348038160,EL1069.544000,--P
--GS,PN3245,N 4559260.3208,E 482345.9767,EL1025.8714,--P
--
GT,PN3245,SW2219,ST547695000,EW2219,ET547695000
--HSDV:0.011, VSDV:0.023, STATUS:FIXED, SATS:9, PDOP:2.736, HDOP:1.200, VDOP:2.459
--DT07-23-2022
--TM10:08:13
GPS,PN3246,LA41.103714554880,LN20.470389443080,EL1071.169000,--P
--GS,PN3246,N 4559285.1979,E 482355.6880,EL1027.4947,--P
--
GT,PN3246,SW2219,ST547736000,EW2219,ET547736000
--HSDV:0.019, VSDV:0.049, STATUS:FIXED, SATS:10, PDOP:2.619, HDOP:1.100, VDOP:2.377
--DT07-23-2022
--TM10:08:53
GPS,PN3247,LA41.103713676960,LN20.470399884760,EL1071.230000,--P
--GS,PN3247,N 4559284.9211,E 482358.1208,EL1027.5555,--P
--
GT,PN3247,SW2219,ST547741000,EW2219,ET547741000
--HSDV:0.014, VSDV:0.037, STATUS:FIXED, SATS:12, PDOP:2.335, HDOP:0.900, VDOP:2.155
--DT07-23-2022
--TM10:08:59
GPS,PN3248,LA41.103752776020,LN20.470400704360,EL1072.064000,--P
--GS,PN3248,N 4559296.9807,E 482358.3417,EL1028.3890,--P
--
GT,PN3248,SW2219,ST547755000,EW2219,ET547755000
--HSDV:0.020, VSDV:0.046, STATUS:FIXED, SATS:10, PDOP:6.481, HDOP:1.000, VDOP:6.403
--DT07-23-2022
--TM10:09:12
GPS,PN3249,LA41.103756895560,LN20.470411208620,EL1072.110000,--P
--GS,PN3249,N 4559298.2453,E 482360.7929,EL1028.4348,--P
--
GT,PN3249,SW2219,ST547761000,EW2219,ET547761000
--HSDV:0.014, VSDV:0.033, STATUS:FIXED, SATS:12, PDOP:2.095, HDOP:0.900, VDOP:1.892
--DT07-23-2022
--TM10:09:19
GPS,PN3250,LA41.103799222020,LN20.470397680720,EL1073.186000,--P
--GS,PN3250,N 4559311.3087,E 482357.6727,EL1029.5104,--P
--
GT,PN3250,SW2219,ST547779000,EW2219,ET547779000
--HSDV:0.011, VSDV:0.029, STATUS:FIXED, SATS:12, PDOP:2.089, HDOP:0.900, VDOP:1.885
--DT07-23-2022
--TM10:09:37
GPS,PN3251,LA41.103802613580,LN20.470407780820,EL1073.091000,--P
--GS,PN3251,N 4559312.3489,E 482360.0291,EL1029.4152,--P
--
GT,PN3251,SW2219,ST547787000,EW2219,ET547787000
--HSDV:0.011, VSDV:0.028, STATUS:FIXED, SATS:12, PDOP:2.088, HDOP:0.900, VDOP:1.884
--DT07-23-2022
--TM10:09:44
GPS,PN3252,LA41.103846029640,LN20.470395402760,EL1074.003000,--P
--GS,PN3252,N 4559325.7477,E 482357.1777,EL1030.3268,--P
--
GT,PN3252,SW2219,ST547803000,EW2219,ET547803000
--HSDV:0.011, VSDV:0.028, STATUS:FIXED, SATS:9, PDOP:2.529, HDOP:1.100, VDOP:2.277
--DT07-23-2022
--TM10:10:01
GPS,PN3253,LA41.103846835260,LN20.470383869800,EL1074.181000,--P
--GS,PN3253,N 4559326.0029,E 482354.4906,EL1030.5050,--P
--
GT,PN3253,SW2219,ST547809000,EW2219,ET547809000
--HSDV:0.013, VSDV:0.028, STATUS:FIXED, SATS:12, PDOP:2.084, HDOP:0.900, VDOP:1.880
--DT07-23-2022
--TM10:10:07
GPS,PN3254,LA41.103878183760,LN20.470371914800,EL1074.695000,--P
--GS,PN3254,N 4559335.6792,E 482351.7285,EL1031.0188,--P
--
GT,PN3254,SW2219,ST547821000,EW2219,ET547821000
--HSDV:0.015, VSDV:0.030, STATUS:FIXED, SATS:11, PDOP:2.201, HDOP:1.000, VDOP:1.961
--DT07-23-2022
--TM10:10:19
GPS,PN3255,LA41.103875739600,LN20.470361378920,EL1074.858000,--P
--GS,PN3255,N 4559334.9314,E 482349.2713,EL1031.1819,--P
--
GT,PN3255,SW2219,ST547827000,EW2219,ET547827000
--HSDV:0.013, VSDV:0.031, STATUS:FIXED, SATS:9, PDOP:2.248, HDOP:1.100, VDOP:1.961
--DT07-23-2022
--TM10:10:25
GPS,PN3256,LA41.103908665200,LN20.470341420640,EL1075.312000,--P
--GS,PN3256,N 4559345.0989,E 482344.6453,EL1031.6358,--P
--
GT,PN3256,SW2219,ST547934000,EW2219,ET547934000
--HSDV:0.009, VSDV:0.019, STATUS:FIXED, SATS:12, PDOP:2.063, HDOP:0.900, VDOP:1.856
--DT07-23-2022
--TM10:12:12
GPS,PN3257,LA41.103922659420,LN20.470320684520,EL1075.527000,--P
--GS,PN3257,N 4559349.4274,E 482339.8235,EL1031.8510,--P
--
GT,PN3257,SW2219,ST547969000,EW2219,ET547969000
--HSDV:0.009, VSDV:0.019, STATUS:FIXED, SATS:12, PDOP:2.056, HDOP:0.900, VDOP:1.849
--DT07-23-2022
--TM10:12:47
GPS,PN3258,LA41.103927907200,LN20.470325558620,EL1075.405000,--P
--GS,PN3258,N 4559351.0432,E 482340.9635,EL1031.7288,--P

ГЕО ПРЕМЕР ИНЖЕНЕРИНГ

ул. Димитар Влахов бр. 22/6 Охрид

046 280 111 070 264 819 070 391 013

e-mail: geo_premer_inzenering@yahoo.com

--
GT,PN3258,SW2219,ST547975000,EW2219,ET547975000
--HSDV:0.009, VSDV:0.019, STATUS:FIXED, SATS:12, PDOP:2.055, HDOP:0.900, VDOP:1.847
--DT07-23-2022
--TM10:12:52
GPS,PN3259,LA41.103952120320,LN20.470294824760,EL1075.184000,--P
--GS,PN3259,N 4559358.5295,E 482333.8196,EL1031.5080,--P
--
GT,PN3259,SW2219,ST547987000,EW2219,ET547987000
--HSDV:0.009, VSDV:0.019, STATUS:FIXED, SATS:11, PDOP:2.053, HDOP:0.900, VDOP:1.845
--DT07-23-2022
--TM10:13:05
GPS,PN3260,LA41.103959365920,LN20.470300145680,EL1075.248000,--P
--GS,PN3260,N 4559360.7613,E 482335.0651,EL1031.5718,--P
--
GT,PN3260,SW2219,ST547994000,EW2219,ET547994000
--HSDV:0.009, VSDV:0.019, STATUS:FIXED, SATS:12, PDOP:2.051, HDOP:0.900, VDOP:1.843
--DT07-23-2022
--TM10:13:11
GPS,PN3261,LA41.103990662580,LN20.470270146160,EL1075.187000,--P
--GS,PN3261,N 4559370.4321,E 482328.0978,EL1031.5109,--P
--
GT,PN3261,SW2219,ST548008000,EW2219,ET548008000
--HSDV:0.010, VSDV:0.023, STATUS:FIXED, SATS:12, PDOP:2.133, HDOP:0.900, VDOP:1.934
--DT07-23-2022
--TM10:13:25
GPS,PN3262,LA41.103987650400,LN20.470261963660,EL1075.307000,--P
--GS,PN3262,N 4559369.5077,E 482326.1886,EL1031.6311,--P
--
GT,PN3262,SW2219,ST548013000,EW2219,ET548013000
--HSDV:0.009, VSDV:0.022, STATUS:FIXED, SATS:12, PDOP:2.047, HDOP:0.900, VDOP:1.839
--DT07-23-2022
--TM10:13:31
GPS,PN3263,LA41.104010150940,LN20.470241272600,EL1075.224000,--P
--GS,PN3263,N 4559376.4599,E 482321.3839,EL1031.5481,--P
--
GT,PN3263,SW2219,ST548029000,EW2219,ET548029000
--HSDV:0.010, VSDV:0.023, STATUS:FIXED, SATS:12, PDOP:2.044, HDOP:0.900, VDOP:1.835
--DT07-23-2022
--TM10:13:47
GPS,PN3264,LA41.104016006580,LN20.470246159840,EL1075.175000,--P
--GS,PN3264,N 4559378.2633,E 482322.5273,EL1031.4990,--P
--
GT,PN3264,SW2219,ST548035000,EW2219,ET548035000
--HSDV:0.010, VSDV:0.023, STATUS:FIXED, SATS:12, PDOP:2.043, HDOP:0.900, VDOP:1.834
--DT07-23-2022
--TM10:13:53
GPS,PN3265,LA41.104046603280,LN20.470207135660,EL1075.318000,--P
--GS,PN3265,N 4559387.7234,E 482313.4564,EL1031.6422,--P
--
GT,PN3265,SW2219,ST548050000,EW2219,ET548050000
--HSDV:0.011, VSDV:0.025, STATUS:FIXED, SATS:11, PDOP:2.142, HDOP:1.000, VDOP:1.894
--DT07-23-2022
--TM10:14:07
GPS,PN3266,LA41.104043271780,LN20.470197899800,EL1075.328000,--P
--GS,PN3266,N 4559386.7011,E 482311.3014,EL1031.6524,--P
--
GT,PN3266,SW2219,ST548056000,EW2219,ET548056000
--HSDV:0.011, VSDV:0.026, STATUS:FIXED, SATS:11, PDOP:2.568, HDOP:1.000, VDOP:2.365
--DT07-23-2022
--TM10:14:13
GPS,PN3267,LA41.104076004720,LN20.470157856160,EL1074.485000,--P
--GS,PN3267,N 4559396.8207,E 482301.9945,EL1030.8097,--P
--
GT,PN3267,SW2219,ST548071000,EW2219,ET548071000
--HSDV:0.011, VSDV:0.026, STATUS:FIXED, SATS:10, PDOP:2.371, HDOP:1.000, VDOP:2.150
--DT07-23-2022
--TM10:14:29
GPS,PN3268,LA41.104071630420,LN20.470146386140,EL1074.382000,--P
--GS,PN3268,N 4559395.4781,E 482299.3181,EL1030.7069,--P
--
GT,PN3268,SW2219,ST548077000,EW2219,ET548077000
--HSDV:0.011, VSDV:0.028, STATUS:FIXED, SATS:10, PDOP:3.591, HDOP:1.000, VDOP:3.449
--DT07-23-2022
--TM10:14:35
GPS,PN3269,LA41.104089657360,LN20.470127844340,EL1074.046000,--P
--GS,PN3269,N 4559401.0493,E 482295.0108,EL1030.3710,--P
--
GT,PN3269,SW2219,ST548088000,EW2219,ET548088000
--HSDV:0.015, VSDV:0.033, STATUS:FIXED, SATS:9, PDOP:2.382, HDOP:1.100, VDOP:2.113
--DT07-23-2022
--TM10:14:45
GPS,PN3270,LA41.104084837500,LN20.470105593400,EL1074.029000,--P
--GS,PN3270,N 4559399.5755,E 482289.8216,EL1030.3544,--P
--
GT,PN3270,SW2219,ST548098000,EW2219,ET548098000
--HSDV:0.012, VSDV:0.030, STATUS:FIXED, SATS:9, PDOP:2.652, HDOP:1.200, VDOP:2.365
--DT07-23-2022
--TM10:14:55
GPS,PN3271,LA41.104109492520,LN20.470104023080,EL1074.281000,--P
--GS,PN3271,N 4559407.1812,E 482289.4746,EL1030.6061,--P
--
GT,PN3271,SW2219,ST548113000,EW2219,ET548113000
--HSDV:0.016, VSDV:0.035, STATUS:FIXED, SATS:11, PDOP:4.034, HDOP:1.000, VDOP:3.908
--DT07-23-2022
--TM10:15:11
GPS,PN3272,LA41.104111274700,LN20.470115665660,EL1074.123000,--P
--GS,PN3272,N 4559407.7242,E 482292.1892,EL1030.4479,--P
--
GT,PN3272,SW2219,ST548120000,EW2219,ET548120000
--HSDV:0.012, VSDV:0.031, STATUS:FIXED, SATS:10, PDOP:3.615, HDOP:1.000, VDOP:3.474
--DT07-23-2022
--TM10:15:17
GPS,PN3273,LA41.104131312960,LN20.470133481220,EL1074.934000,--P
--GS,PN3273,N 4559413.8946,E 482296.3565,EL1031.2583,--P
--
GT,PN3273,SW2219,ST548130000,EW2219,ET548130000
--HSDV:0.012, VSDV:0.032, STATUS:FIXED, SATS:10, PDOP:3.619, HDOP:1.000, VDOP:3.478
--DT07-23-2022
--TM10:15:27
GPS,PN3274,LA41.104126007100,LN20.470142629120,EL1074.903000,--P
--GS,PN3274,N 4559412.2527,E 482298.4843,EL1031.2273,--P
--
GT,PN3274,SW2219,ST548138000,EW2219,ET548138000
--HSDV:0.012, VSDV:0.032, STATUS:FIXED, SATS:10, PDOP:3.622, HDOP:1.000, VDOP:3.481
--DT07-23-2022
--TM10:15:35
GPS,PN3275,LA41.104140253560,LN20.470173056200,EL1075.534000,--P
--GS,PN3275,N 4559416.6294,E 482305.5861,EL1031.8576,--P
--
GT,PN3275,SW2219,ST548161000,EW2219,ET548161000
--HSDV:0.014, VSDV:0.030, STATUS:FIXED, SATS:12, PDOP:2.014, HDOP:0.900, VDOP:1.802
--DT07-23-2022
--TM10:15:59
GPS,PN3276,LA41.104146720840,LN20.470165418260,EL1075.702000,--P
--GS,PN3276,N 4559418.6287,E 482303.8111,EL1032.0256,--P
--
GT,PN3276,SW2219,ST548169000,EW2219,ET548169000
--HSDV:0.012, VSDV:0.030, STATUS:FIXED, SATS:10, PDOP:2.059, HDOP:1.000, VDOP:1.800
--DT07-23-2022
--TM10:16:07
GPS,PN3277,LA41.104164473940,LN20.470200309640,EL1075.680000,--P
--GS,PN3277,N 4559424.0844,E 482311.9560,EL1032.0029,--P
--
GT,PN3277,SW2219,ST548182000,EW2219,ET548182000
--HSDV:0.012, VSDV:0.031, STATUS:FIXED, SATS:10, PDOP:4.208, HDOP:1.100, VDOP:4.062
--DT07-23-2022
--TM10:16:19
GPS,PN3278,LA41.104168417740,LN20.470192069060,EL1075.877000,--P
--GS,PN3278,N 4559425.3056,E 482310.0386,EL1032.1999,--P
--
GT,PN3278,SW2219,ST548188000,EW2219,ET548188000
--HSDV:0.013, VSDV:0.032, STATUS:FIXED, SATS:11, PDOP:2.054, HDOP:1.000, VDOP:1.794
--DT07-23-2022
--TM10:16:25
GPS,PN3279,LA41.104202120400,LN20.470223527720,EL1076.159000,--P
--GS,PN3279,N 4559435.6829,E 482317.3958,EL1032.4810,--P
--
GT,PN3279,SW2219,ST548203000,EW2219,ET548203000
--HSDV:0.011, VSDV:0.031, STATUS:FIXED, SATS:12, PDOP:2.004, HDOP:0.900, VDOP:1.790
--DT07-23-2022
--TM10:16:41
GPS,PN3280,LA41.104206668460,LN20.470215235600,EL1076.280000,--P
--GS,PN3280,N 4559437.0906,E 482315.4668,EL1032.6021,--P
--
GT,PN3280,SW2219,ST548210000,EW2219,ET548210000
--HSDV:0.011, VSDV:0.031, STATUS:FIXED, SATS:12, PDOP:2.001, HDOP:0.900, VDOP:1.787
--DT07-23-2022

ГЕО ПРЕМЕР ИНЖЕНЕРИНГ

ул. Димитар Влахов бр. 22/6 Охрид

046 280 111 070 264 819 070 391 013

e-mail: geo_premer_inzenering@yahoo.com

--TM10:16:47
GPS,PN3281,LA41.104237620360,LN20.470230271000,EL1076.471000,--P
--GS,PN3281,N 4559446.6289,E 482318.9945,EL1032.7925,--P
--
GT,PN3281,SW2219,ST548224000,EW2219,ET548224000
--HSDV:0.011, VSDV:0.030, STATUS:FIXED, SATS:12, PDOP:1.999, HDOP:0.900, VDOP:1.785
--DT07-23-2022
--TM10:17:01
GPS,PN3282,LA41.104235330400,LN20.470239851200,EL1076.422000,--P
--GS,PN3282,N 4559445.9171,E 482321.2253,EL1032.7433,--P
--
GT,PN3282,SW2219,ST548230000,EW2219,ET548230000
--HSDV:0.014, VSDV:0.031, STATUS:FIXED, SATS:12, PDOP:1.996, HDOP:0.900, VDOP:1.782
--DT07-23-2022
--TM10:17:07
GPS,PN3283,LA41.104275209160,LN20.470273456720,EL1076.908000,--P
--GS,PN3283,N 4559458.1982,E 482329.0875,EL1033.2283,--P
--
GT,PN3283,SW2219,ST548255000,EW2219,ET548255000
--HSDV:0.013, VSDV:0.031, STATUS:FIXED, SATS:10, PDOP:3.695, HDOP:1.100, VDOP:3.527
--DT07-23-2022
--TM10:17:33
GPS,PN3284,LA41.104284675720,LN20.470268573980,EL1076.859000,--P
--GS,PN3284,N 4559461.1209,E 482327.9569,EL1033.1793,--P
--
GT,PN3284,SW2219,ST548262000,EW2219,ET548262000
--HSDV:0.013, VSDV:0.032, STATUS:FIXED, SATS:11, PDOP:2.036, HDOP:1.000, VDOP:1.774
--DT07-23-2022
--TM10:17:39
GPS,PN3285,LA41.104325707920,LN20.470295411980,EL1077.593000,--P
--GS,PN3285,N 4559473.7617,E 482334.2428,EL1033.9123,--P
--
GT,PN3285,SW2219,ST548277000,EW2219,ET548277000
--HSDV:0.020, VSDV:0.035, STATUS:FIXED, SATS:9, PDOP:2.400, HDOP:1.300, VDOP:2.017
--DT07-23-2022
--TM10:17:54
GPS,PN3286,LA41.104325596560,LN20.470305997600,EL1077.746000,--P
--GS,PN3286,N 4559473.7213,E 482336.7096,EL1034.0651,--P
--
GT,PN3286,SW2219,ST548285000,EW2219,ET548285000
--HSDV:0.013, VSDV:0.034, STATUS:FIXED, SATS:12, PDOP:2.119, HDOP:0.900, VDOP:1.918
--DT07-23-2022
--TM10:18:03
GPS,PN3287,LA41.102865116280,LN20.470245070180,EL1049.433000,--
--GS,PN3287,N 4559023.2727,E 482321.3895,EL1005.7724,--
--
GT,PN3287,SW2219,ST549821000,EW2219,ET549821000
--HSDV:0.023, VSDV:0.038, STATUS:FIXED, SATS:6, PDOP:6.264, HDOP:2.100, VDOP:5.901
--DT07-23-2022
--TM10:43:40
--Entered HR: 2.2000, Vertical LS,HR2.2850
GPS,PN3288,LA41.102919798000,LN20.470207340080,EL1051.843000,--
--GS,PN3288,N 4559040.1611,E 482312.6382,EL1007.7822,--
--
GT,PN3288,SW2219,ST549883000,EW2219,ET549883000
--HSDV:0.014, VSDV:0.031, STATUS:FIXED, SATS:11, PDOP:2.116, HDOP:1.100, VDOP:1.808
--DT07-23-2022
--TM10:44:41
GPS,PN3289,LA41.102930974020,LN20.470181192620,EL1053.662000,--
--GS,PN3289,N 4559043.6235,E 482306.5531,EL1009.6014,--
--
GT,PN3289,SW2219,ST549919000,EW2219,ET549919000
--HSDV:0.016, VSDV:0.035, STATUS:FIXED, SATS:11, PDOP:2.527, HDOP:1.100, VDOP:2.275
--DT07-23-2022
--TM10:45:16
GPS,PN3290,LA41.102954094180,LN20.470174364680,EL1054.343000,--
--GS,PN3290,N 4559050.7589,E 482304.9796,EL1010.2822,--
--
GT,PN3290,SW2219,ST549950000,EW2219,ET549950000
--HSDV:0.017, VSDV:0.036, STATUS:FIXED, SATS:11, PDOP:3.847, HDOP:1.100, VDOP:3.686
--DT07-23-2022
--TM10:45:47
GPS,PN3291,LA41.102972585700,LN20.470150672780,EL1055.398000,--
--GS,PN3291,N 4559056.4764,E 482299.4723,EL1011.3373,--
--
GT,PN3291,SW2219,ST549999000,EW2219,ET549999000
--HSDV:0.014, VSDV:0.030, STATUS:FIXED, SATS:11, PDOP:2.082, HDOP:1.100, VDOP:1.768
--DT07-23-2022
--TM10:46:37
--DT07-23-2022
--TM10:58:55
--User Defined: MKD_Ohrid
--Equipment: S9 III GNSS SN:STNS92172029
--Antenna Type: [HX-GS425A NONE],RA0.0930m,SHMP0.0620m,L10.0850m,L20.0890m,--L1/L2 Integrated Antenna
--Localization File: None
--Geoid Separation File: None
--GPS Scale: 1.00000000
--Scale Point not used
--RTK Method: RTCM V3.0, Device: Internal GSM, Network: NTRIP iMAX-Auto
--Entered HR: 1.8000, Vertical LS,HR1.8850
GPS,PN3292,LA41.102995539600,LN20.470136281900,EL1055.949000,--
--GS,PN3292,N 4559063.5648,E 482296.1361,EL1012.2882,--
--
GT,PN3292,SW2219,ST550738000,EW2219,ET550738000
--HSDV:0.008, VSDV:0.013, STATUS:FIXED, SATS:12, PDOP:1.658, HDOP:0.900, VDOP:1.393
--DT07-23-2022
--TM10:59:00
GPS,PN3293,LA41.103008949360,LN20.470108970380,EL1057.411000,--
--GS,PN3293,N 4559067.7169,E 482289.7814,EL1013.7504,--
--
GT,PN3293,SW2219,ST550759000,EW2219,ET550759000
--HSDV:0.024, VSDV:0.038, STATUS:FIXED, SATS:6, PDOP:4.467, HDOP:2.000, VDOP:3.994
--DT07-23-2022
--TM10:59:18
GPS,PN3294,LA41.103029332980,LN20.470096911340,EL1058.274000,--
--GS,PN3294,N 4559074.0113,E 482286.9866,EL1014.6132,--
--
GT,PN3294,SW2219,ST550792000,EW2219,ET550792000
--HSDV:0.009, VSDV:0.015, STATUS:FIXED, SATS:11, PDOP:2.200, HDOP:1.200, VDOP:1.844
--DT07-23-2022
--TM10:59:50
GPS,PN3295,LA41.103044131140,LN20.470087818520,EL1058.815000,--
--GS,PN3295,N 4559078.5810,E 482284.8789,EL1015.1542,--
--
GT,PN3295,SW2219,ST550820000,EW2219,ET550820000
--HSDV:0.012, VSDV:0.021, STATUS:FIXED, SATS:11, PDOP:2.072, HDOP:1.000, VDOP:1.815
--DT07-23-2022
--TM11:00:18
GPS,PN3296,LA41.103052937580,LN20.470076064760,EL1059.294000,--
--GS,PN3296,N 4559081.3042,E 482282.1464,EL1015.6332,--
--
GT,PN3296,SW2219,ST550842000,EW2219,ET550842000
--HSDV:0.030, VSDV:0.045, STATUS:FIXED, SATS:10, PDOP:2.211, HDOP:1.200, VDOP:1.857
--DT07-23-2022
--TM11:00:40
--DT07-23-2022
--TM11:11:30
--User Defined: MKD_Ohrid
--Equipment: S9 III GNSS SN:STNS92172029
--Antenna Type: [HX-GS425A NONE],RA0.0930m,SHMP0.0620m,L10.0850m,L20.0890m,--L1/L2 Integrated Antenna
--Localization File: None
--Geoid Separation File: None
--GPS Scale: 1.00000000
--Scale Point not used
--RTK Method: RTCM V3.0, Device: Internal GSM, Network: NTRIP iMAX-Auto
--Entered HR: 1.8000, Vertical LS,HR1.8850
GPS,PN3297,LA41.103046060320,LN20.470040373460,EL1060.481000,--
--GS,PN3297,N 4559079.2037,E 482273.8231,EL1016.8208,--
--
GT,PN3297,SW2219,ST551494000,EW2219,ET551494000
--HSDV:0.012, VSDV:0.020, STATUS:FIXED, SATS:12, PDOP:1.550, HDOP:0.900, VDOP:1.262
--DT07-23-2022
--TM11:11:35
GPS,PN3298,LA41.103062345100,LN20.470032197740,EL1061.139000,--
--GS,PN3298,N 4559084.2315,E 482271.9303,EL1017.4787,--
--
GT,PN3298,SW2219,ST551522000,EW2219,ET551522000
--HSDV:0.015, VSDV:0.022, STATUS:FIXED, SATS:11, PDOP:3.418, HDOP:1.000, VDOP:3.268
--DT07-23-2022
--TM11:12:00
GPS,PN3299,LA41.103069050640,LN20.470012574980,EL1061.963000,--
--GS,PN3299,N 4559086.3112,E 482267.3623,EL1018.3029,--
--
GT,PN3299,SW2219,ST551544000,EW2219,ET551544000
--HSDV:0.013, VSDV:0.020, STATUS:FIXED, SATS:11, PDOP:1.633, HDOP:0.900, VDOP:1.363
--DT07-23-2022
--TM11:12:22
GPS,PN3300,LA41.103083269320,LN20.470016309620,EL1062.135000,--
--GS,PN3300,N 4559090.6948,E 482268.2436,EL1018.4746,--

ГЕО ПРЕМЕР ИНЖЕНЕРИНГ

ул. Димитар Влахов бр. 22/6 Охрид

046 280 111 070 264 819 070 391 013

e-mail: geo_premer_inzenering@yahoo.com

--
GT,PN3300,SW2219,ST551574000,EW2219,ET55
1574000
--HSDV:0.014, VSDV:0.021, STATUS:FIXED,
SATS:9, PDOP:1.951, HDOP:1.400, VDOP:1.359
--DT07-23-2022
--TM11:12:52
GPS,PN3301,LA41.103102046380,LN20.4700121
29120,EL1062.804000,--
--GS,PN3301,N 4559096.4890,E
482267.2838,EL1019.1434,--
--
GT,PN3301,SW2219,ST551595000,EW2219,ET55
1595000
--HSDV:0.014, VSDV:0.020, STATUS:FIXED,
SATS:10, PDOP:2.090, HDOP:1.300, VDOP:1.636
--DT07-23-2022
--TM11:13:13
GPS,PN3302,LA41.103113367360,LN20.4700007
50720,EL1063.695000,--
--GS,PN3302,N 4559099.9876,E
482264.6408,EL1020.0344,--
--
GT,PN3302,SW2219,ST551627000,EW2219,ET55
1627000
--HSDV:0.027, VSDV:0.043, STATUS:FIXED,
SATS:7, PDOP:2.550, HDOP:1.900, VDOP:1.700
--DT07-23-2022
--TM11:13:46
GPS,PN3303,LA41.103117902940,LN20.4659932
68000,EL1064.118000,--
--GS,PN3303,N 4559101.3909,E
482262.9004,EL1020.4575,--
--
GT,PN3303,SW2219,ST551667000,EW2219,ET55
1667000
--HSDV:0.013, VSDV:0.020, STATUS:FIXED,
SATS:13, PDOP:1.471, HDOP:0.800, VDOP:1.235
--DT07-23-2022
--TM11:14:25
GPS,PN3304,LA41.103126652260,LN20.4659781
12720,EL1064.841000,--
--GS,PN3304,N 4559104.0985,E
482259.3752,EL1021.1806,--
--
GT,PN3304,SW2219,ST551684000,EW2219,ET55
1684000
--HSDV:0.016, VSDV:0.021, STATUS:FIXED,
SATS:10, PDOP:2.202, HDOP:1.500, VDOP:1.612
--DT07-23-2022
--TM11:14:41
GPS,PN3305,LA41.103138658500,LN20.4659719
16280,EL1065.441000,--
--GS,PN3305,N 4559107.8054,E
482257.9404,EL1021.7805,--
--
GT,PN3305,SW2219,ST551698000,EW2219,ET55
1698000
--HSDV:0.015, VSDV:0.022, STATUS:FIXED,
SATS:10, PDOP:2.140, HDOP:1.300, VDOP:1.700
--DT07-23-2022
--TM11:14:56
GPS,PN3306,LA41.103158111520,LN20.4659606
24580,EL1066.458000,--
--GS,PN3306,N 4559113.8123,E
482255.3238,EL1022.7974,--
--
GT,PN3306,SW2219,ST551723000,EW2219,ET55
1723000
--HSDV:0.018, VSDV:0.024, STATUS:FIXED,
SATS:9, PDOP:8.907, HDOP:1.600, VDOP:8.762
--DT07-23-2022
--TM11:15:22
GPS,PN3307,LA41.103179883600,LN20.4659578
21080,EL1067.408000,--
--GS,PN3307,N 4559120.5295,E
482254.6873,EL1023.7471,--
--
GT,PN3307,SW2219,ST551752000,EW2219,ET55
1752000
--HSDV:0.019, VSDV:0.025, STATUS:FIXED,
SATS:9, PDOP:2.213, HDOP:1.300, VDOP:1.791
--DT07-23-2022
--TM11:15:49
GPS,PN3308,LA41.103201714960,LN20.4659529
00120,EL1068.474000,--
--GS,PN3308,N 4559127.2662,E
482253.5573,EL1024.8128,--
--
GT,PN3308,SW2219,ST551778000,EW2219,ET55
1778000
--HSDV:0.017, VSDV:0.023, STATUS:FIXED,
SATS:10, PDOP:2.120, HDOP:1.400, VDOP:1.592
--DT07-23-2022
--TM11:16:16
GPS,PN3309,LA41.103225730740,LN20.4659353
55100,EL1069.637000,--
--GS,PN3309,N 4559134.6841,E
482249.4869,EL1025.9758,--
--
GT,PN3309,SW2219,ST551809000,EW2219,ET55
1809000
--HSDV:0.018, VSDV:0.028, STATUS:FIXED,
SATS:10, PDOP:8.078, HDOP:1.300, VDOP:7.973
--DT07-23-2022
--TM11:16:48
GPS,PN3310,LA41.103248774760,LN20.4659272
26540,EL1070.867000,--
--GS,PN3310,N 4559141.7968,E
482247.6103,EL1027.2055,--
--
GT,PN3310,SW2219,ST551836000,EW2219,ET55
1836000
--HSDV:0.026, VSDV:0.036, STATUS:FIXED,
SATS:7, PDOP:4.112, HDOP:2.800, VDOP:3.011
--DT07-23-2022
--TM11:17:14
GPS,PN3311,LA41.103260986860,LN20.4659221
52880,EL1071.648000,--
--GS,PN3311,N 4559145.5666,E
482246.4373,EL1027.9864,--
--
GT,PN3311,SW2219,ST551848000,EW2219,ET55
1848000
--HSDV:0.017, VSDV:0.023, STATUS:FIXED,
SATS:11, PDOP:1.781, HDOP:1.300, VDOP:1.218
--DT07-23-2022
--TM11:17:26
GPS,PN3312,LA41.103275899140,LN20.4659155
69560,EL1072.493000,--
--GS,PN3312,N 4559150.1701,E
482244.9146,EL1028.8313,--
--
GT,PN3312,SW2219,ST551864000,EW2219,ET55
1864000
--HSDV:0.015, VSDV:0.022, STATUS:FIXED,
SATS:11, PDOP:1.748, HDOP:0.900, VDOP:1.499
--DT07-23-2022
--TM11:17:42
GPS,PN3313,LA41.103287344740,LN20.4659203
25760,EL1072.947000,--
--GS,PN3313,N 4559153.6977,E
482246.0319,EL1029.2851,--
--
GT,PN3313,SW2219,ST551886000,EW2219,ET55
1886000
--HSDV:0.017, VSDV:0.024, STATUS:FIXED,
SATS:10, PDOP:1.924, HDOP:1.400, VDOP:1.320
--DT07-23-2022
--TM11:18:04
GPS,PN3314,LA41.103308574720,LN20.4659248
54920,EL1073.827000,--
--GS,PN3314,N 4559160.2435,E
482247.1038,EL1030.1647,--
--
GT,PN3314,SW2219,ST551910000,EW2219,ET55
1910000
--HSDV:0.016, VSDV:0.022, STATUS:FIXED,
SATS:10, PDOP:2.242, HDOP:1.000, VDOP:2.007
--DT07-23-2022
--TM11:18:28
GPS,PN3315,LA41.103331799760,LN20.4659377
90500,EL1074.671000,--
--GS,PN3315,N 4559167.3997,E
482250.1364,EL1031.0082,--
--
GT,PN3315,SW2219,ST551945000,EW2219,ET55
1945000
--HSDV:0.014, VSDV:0.021, STATUS:FIXED,
SATS:12, PDOP:1.498, HDOP:0.900, VDOP:1.198
--DT07-23-2022
--TM11:19:03
GPS,PN3316,LA41.103351711540,LN20.4659474
91900,EL1075.073000,--
--GS,PN3316,N 4559173.5358,E
482252.4127,EL1031.4098,--
--
GT,PN3316,SW2219,ST551984000,EW2219,ET55
1984000
--HSDV:0.020, VSDV:0.024, STATUS:FIXED,
SATS:13, PDOP:3.099, HDOP:0.800, VDOP:2.994
--DT07-23-2022
--TM11:19:42
GPS,PN3317,LA41.103387905640,LN20.4659337
20760,EL1076.904000,--
--GS,PN3317,N 4559184.7079,E
482249.2313,EL1033.2404,--
--
GT,PN3317,SW2219,ST552041000,EW2219,ET55
2041000
--HSDV:0.015, VSDV:0.021, STATUS:FIXED,
SATS:9, PDOP:2.289, HDOP:1.900, VDOP:1.277
--DT07-23-2022
--TM11:20:40
GPS,PN3318,LA41.103423555960,LN20.4659036
76240,EL1079.951000,--
--GS,PN3318,N 4559195.7218,E
482242.2570,EL1036.2873,--
--
GT,PN3318,SW2219,ST552097000,EW2219,ET55
2097000
--HSDV:0.022, VSDV:0.026, STATUS:FIXED,
SATS:10, PDOP:1.774, HDOP:1.000, VDOP:1.465
--DT07-23-2022
--TM11:21:35
GPS,PN3319,LA41.103235691340,LN20.4658508
26620,EL1071.583000,--
--GS,PN3319,N 4559137.8057,E
482229.7950,EL1027.9229,--
--
GT,PN3319,SW2219,ST552243000,EW2219,ET55
2243000
--HSDV:0.014, VSDV:0.018, STATUS:FIXED,
SATS:10, PDOP:1.674, HDOP:0.900, VDOP:1.412
--DT07-23-2022
--TM11:24:01
GPS,PN3320,LA41.103256693920,LN20.4658181
75460,EL1071.945000,--
--GS,PN3320,N 4559144.3029,E
482222.2017,EL1028.2851,--
--
GT,PN3320,SW2219,ST552260000,EW2219,ET55
2260000
--HSDV:0.018, VSDV:0.023, STATUS:FIXED,
SATS:7, PDOP:2.380, HDOP:1.700, VDOP:1.666
--DT07-23-2022
--TM11:24:18
GPS,PN3321,LA41.103258830460,LN20.4658269
02100,EL1071.397000,--
--GS,PN3321,N 4559144.9568,E
482224.2371,EL1027.7370,--
--
GT,PN3321,SW2219,ST552266000,EW2219,ET55
2266000
--HSDV:0.024, VSDV:0.030, STATUS:FIXED,
SATS:6, PDOP:3.373, HDOP:2.000, VDOP:2.716
--DT07-23-2022
--TM11:24:24
--Entered HR: 2.0000, Vertical
LS,HR2.0850
GPS,PN3322,LA41.103259128780,LN20.4658411
35000,EL1072.816000,--
--GS,PN3322,N 4559145.0406,E
482227.5545,EL1028.9557,--
--
GT,PN3322,SW2219,ST552314000,EW2219,ET55
2314000

ГЕО ПРЕМЕР ИНЖЕНЕРИНГ

ул. Димитар Влахов бр. 22/6 Охрид

046 280 111 070 264 819 070 391 013

e-mail: geo_premer_inzenering@yahoo.com

--HSDV:0.018, VSDV:0.025, STATUS:FIXED,
SATS:11, PDOP:1.594, HDOP:0.800, VDOP:1.379
--DT07-23-2022
--TM11:25:12
GPS,PN3323,LA41.103294458100,LN20.4658530
20520,EL1074.155000,--
--GS,PN3323,N 4559155.9310,E
482230.3517,EL1030.2940,--
--
GT,PN3323,SW2219,ST552341000,EW2219,ET55
2341000
--HSDV:0.021, VSDV:0.036, STATUS:FIXED,
SATS:9, PDOP:1.768, HDOP:1.000, VDOP:1.458
--DT07-23-2022
--TM11:25:39
GPS,PN3324,LA41.103295234320,LN20.4658341
37320,EL1073.204000,--
--GS,PN3324,N 4559156.1814,E
482225.9515,EL1029.3433,--
--
GT,PN3324,SW2219,ST552353000,EW2219,ET55
2353000
--HSDV:0.022, VSDV:0.030, STATUS:FIXED,
SATS:10, PDOP:1.649, HDOP:0.900, VDOP:1.382
--DT07-23-2022
--TM11:25:51
GPS,PN3325,LA41.103300968340,LN20.4658202
73240,EL1074.073000,--
--GS,PN3325,N 4559157.9582,E
482222.7249,EL1030.2124,--
--
GT,PN3325,SW2219,ST552377000,EW2219,ET55
2377000
--HSDV:0.027, VSDV:0.036, STATUS:FIXED,
SATS:6, PDOP:3.314, HDOP:2.000, VDOP:2.643
--DT07-23-2022
--TM11:26:14
GPS,PN3326,LA41.103312766920,LN20.4657992
23980,EL1074.625000,--
--GS,PN3326,N 4559161.6097,E
482217.8284,EL1030.7646,--
--
GT,PN3326,SW2219,ST552453000,EW2219,ET55
2453000
--HSDV:0.017, VSDV:0.038, STATUS:FIXED,
SATS:11, PDOP:1.685, HDOP:0.900, VDOP:1.424
--DT07-23-2022
--TM11:27:31
GPS,PN3327,LA41.103327400740,LN20.4658215
77880,EL1075.188000,--
--GS,PN3327,N 4559166.1105,E
482223.0494,EL1031.3270,--
--
GT,PN3327,SW2219,ST552477000,EW2219,ET55
2477000
--HSDV:0.013, VSDV:0.017, STATUS:FIXED,
SATS:8, PDOP:1.781, HDOP:1.200, VDOP:1.316
--DT07-23-2022
--TM11:27:56
GPS,PN3328,LA41.103335373780,LN20.4658294
47840,EL1075.164000,--
--GS,PN3328,N 4559168.5652,E
482224.8896,EL1031.3028,--
--
GT,PN3328,SW2219,ST552490000,EW2219,ET55
2490000
--HSDV:0.017, VSDV:0.024, STATUS:FIXED,
SATS:8, PDOP:2.178, HDOP:1.500, VDOP:1.579
--DT07-23-2022
--TM11:28:08
GPS,PN3329,LA41.103336420360,LN20.4658558
63980,EL1075.909000,--
--GS,PN3329,N 4559168.8726,E
482231.0468,EL1032.0473,--
--
GT,PN3329,SW2219,ST552512000,EW2219,ET55
2512000
--HSDV:0.020, VSDV:0.033, STATUS:FIXED,
SATS:11, PDOP:1.685, HDOP:0.800, VDOP:1.483
--DT07-23-2022
--TM11:28:30
GPS,PN3330,LA41.103364753860,LN20.4658498
45620,EL1077.576000,--
--GS,PN3330,N 4559177.6156,E
482229.6662,EL1033.7140,--
--
GT,PN3330,SW2219,ST552539000,EW2219,ET55
2539000
--HSDV:0.026, VSDV:0.038, STATUS:FIXED,
SATS:10, PDOP:1.658, HDOP:0.900, VDOP:1.392
--DT07-23-2022
--TM11:28:56
GPS,PN3331,LA41.103367488060,LN20.4658230
87480,EL1076.651000,--
--GS,PN3331,N 4559178.4745,E
482223.4322,EL1032.7894,--
--
GT,PN3331,SW2219,ST552551000,EW2219,ET55
2551000
--HSDV:0.017, VSDV:0.026, STATUS:FIXED,
SATS:6, PDOP:3.137, HDOP:1.500, VDOP:2.755
--DT07-23-2022
--TM11:29:09
GPS,PN3332,LA41.103367679880,LN20.4657788
19960,EL1078.515000,--
--GS,PN3332,N 4559178.5595,E
482213.1158,EL1034.6540,--
--
GT,PN3332,SW2219,ST552615000,EW2219,ET55
2615000
--HSDV:0.013, VSDV:0.018, STATUS:FIXED,
SATS:12, PDOP:1.515, HDOP:0.800, VDOP:1.287
--DT07-23-2022
--TM11:30:14
GPS,PN3333,LA41.103397779480,LN20.4657696
30780,EL1080.370000,--
--GS,PN3333,N 4559187.8491,E
482210.9976,EL1036.5087,--
--
GT,PN3333,SW2219,ST552640000,EW2219,ET55
2640000
--HSDV:0.014, VSDV:0.019, STATUS:FIXED,
SATS:9, PDOP:1.984, HDOP:1.100, VDOP:1.651
--DT07-23-2022
--TM11:30:38
GPS,PN3334,LA41.103420562860,LN20.4657523
97400,EL1081.781000,--
--GS,PN3334,N 4559194.8867,E
482206.9990,EL1037.9196,--
--
GT,PN3334,SW2219,ST552667000,EW2219,ET55
2667000
--HSDV:0.015, VSDV:0.023, STATUS:FIXED,
SATS:12, PDOP:1.521, HDOP:0.800, VDOP:1.294
--DT07-23-2022
--TM11:31:06
--Entered HR: 2.2000, Vertical
LS,HR2.2850
GPS,PN3335,LA41.103447994440,LN20.4657318
67440,EL1084.170000,--
--GS,PN3335,N 4559203.3600,E
482202.2357,EL1040.1085,--
--
GT,PN3335,SW2219,ST552718000,EW2219,ET55
2718000
--HSDV:0.018, VSDV:0.025, STATUS:FIXED,
SATS:10, PDOP:1.708, HDOP:1.000, VDOP:1.385
--DT07-23-2022
--TM11:31:56
GPS,PN3336,LA41.103451093560,LN20.4657055
68780,EL1084.807000,--
--GS,PN3336,N 4559204.3313,E
482196.1092,EL1040.7458,--
--
GT,PN3336,SW2219,ST552741000,EW2219,ET55
2741000
--HSDV:0.021, VSDV:0.033, STATUS:FIXED,
SATS:11, PDOP:3.606, HDOP:0.900, VDOP:3.492
--DT07-23-2022
--TM11:32:20
GPS,PN3337,LA41.103479658360,LN20.4656948
35140,EL1087.124000,--
--GS,PN3337,N 4559213.1484,E
482193.6299,EL1043.0625,--
--
GT,PN3337,SW2219,ST552774000,EW2219,ET55
2774000
--HSDV:0.016, VSDV:0.021, STATUS:FIXED,
SATS:11, PDOP:1.749, HDOP:0.900, VDOP:1.500
--DT07-23-2022
--TM11:32:51
GPS,PN3338,LA41.103475058400,LN20.4656714
16060,EL1086.477000,--
--GS,PN3338,N 4559211.7432,E
482188.1685,EL1042.4160,--
--
GT,PN3338,SW2219,ST552788000,EW2219,ET55
2788000
--HSDV:0.014, VSDV:0.019, STATUS:FIXED,
SATS:11, PDOP:1.624, HDOP:1.000, VDOP:1.280
--DT07-23-2022
--TM11:33:05
GPS,PN3339,LA41.103463716300,LN20.4656517
44520,EL1085.642000,--
--GS,PN3339,N 4559208.2562,E
482183.5752,EL1041.5815,--
--
GT,PN3339,SW2219,ST552810000,EW2219,ET55
2810000
--HSDV:0.011, VSDV:0.018, STATUS:FIXED,
SATS:11, PDOP:2.321, HDOP:0.800, VDOP:2.179
--DT07-23-2022
--TM11:33:28
GPS,PN3340,LA41.103504521280,LN20.4656690
62320,EL1089.467000,--
--GS,PN3340,N 4559220.8325,E
482187.6429,EL1045.4055,--
--
GT,PN3340,SW2219,ST552847000,EW2219,ET55
2847000
--HSDV:0.010, VSDV:0.013, STATUS:FIXED,
SATS:10, PDOP:4.840, HDOP:1.000, VDOP:4.736
--DT07-23-2022
--TM11:34:05
GPS,PN3341,LA41.103550825740,LN20.4656351
93880,EL1092.408000,--
--GS,PN3341,N 4559235.1349,E
482179.7858,EL1048.3463,--
--
GT,PN3341,SW2219,ST552888000,EW2219,ET55
2888000
--HSDV:0.019, VSDV:0.018, STATUS:FIXED,
SATS:10, PDOP:1.494, HDOP:1.000, VDOP:1.110
--DT07-23-2022
--TM11:34:46
GPS,PN3342,LA41.103558868260,LN20.4655750
36500,EL1093.222000,--
--GS,PN3342,N 4559237.6507,E
482165.7723,EL1049.1611,--
--
GT,PN3342,SW2219,ST552956000,EW2219,ET55
2956000
--HSDV:0.013, VSDV:0.019, STATUS:FIXED,
SATS:9, PDOP:2.072, HDOP:1.000, VDOP:1.815
--DT07-23-2022
--TM11:35:54
GPS,PN3343,LA41.103546219480,LN20.4655445
52420,EL1092.293000,--
--GS,PN3343,N 4559233.7670,E
482158.6581,EL1048.2328,--
--
GT,PN3343,SW2219,ST552977000,EW2219,ET55
2977000
--HSDV:0.026, VSDV:0.040, STATUS:FIXED,
SATS:7, PDOP:3.638, HDOP:1.400, VDOP:3.358
--DT07-23-2022
--TM11:36:16
GPS,PN3344,LA41.103517722180,LN20.4655481
72820,EL1089.555000,--
--GS,PN3344,N 4559224.9749,E
482159.4796,EL1045.4952,--
--
GT,PN3344,SW2219,ST553000000,EW2219,ET55
3000000
--HSDV:0.013, VSDV:0.018, STATUS:FIXED,
SATS:14, PDOP:1.392, HDOP:0.700, VDOP:1.203
--DT07-23-2022

ГЕО ПРЕМЕР ИНЖЕНЕРИНГ

ул. Димитар Влахов бр. 22/6 Охрид

046 280 111 070 264 819 070 391 013

e-mail: geo_premer_inzenering@yahoo.com

--TM11:36:38
GPS,PN3345,LA41.103490692420,LN20.4655636
16460,EL1087.067000,--
--GS,PN3345,N 4559216.6284,E
482163.0577,EL1043.0074,--
--
GT,PN3345,SW2219,ST553019000,EW2219,ET55
3019000
--HSDV:0.014, VSDV:0.020, STATUS:FIXED,
SATS:12, PDOP:1.503, HDOP:0.800, VDOP:1.272
--DT07-23-2022
--TM11:36:58
GPS,PN3346,LA41.103475856760,LN20.4655764
49740,EL1086.032000,--
--GS,PN3346,N 4559212.0449,E
482166.0370,EL1041.9724,--
--
GT,PN3346,SW2219,ST553041000,EW2219,ET55
3041000
--HSDV:0.018, VSDV:0.027, STATUS:FIXED,
SATS:7, PDOP:2.839, HDOP:1.600, VDOP:2.345
--DT07-23-2022
--TM11:37:19
GPS,PN3347,LA41.103496306680,LN20.4655411
67340,EL1087.213000,--
--GS,PN3347,N 4559218.3733,E
482157.8303,EL1043.1537,--
--
GT,PN3347,SW2219,ST553067000,EW2219,ET55
3067000
--HSDV:0.026, VSDV:0.035, STATUS:FIXED,
SATS:9, PDOP:5.417, HDOP:0.900, VDOP:5.342
--DT07-23-2022
--TM11:37:46
GPS,PN3348,LA41.103523293600,LN20.4655239
73200,EL1089.354000,--
--GS,PN3348,N 4559226.7075,E
482153.8442,EL1045.2945,--
--
GT,PN3348,SW2219,ST553102000,EW2219,ET55
3102000
--HSDV:0.011, VSDV:0.015, STATUS:FIXED,
SATS:13, PDOP:1.443, HDOP:0.800, VDOP:1.201
--DT07-23-2022
--TM11:38:20
GPS,PN3349,LA41.103544345920,LN20.4655111
44360,EL1090.667000,--
--GS,PN3349,N 4559233.2086,E
482150.8708,EL1046.6074,--
--
GT,PN3349,SW2219,ST553208000,EW2219,ET55
3208000
--HSDV:0.025, VSDV:0.036, STATUS:FIXED,
SATS:10, PDOP:1.630, HDOP:0.900, VDOP:1.359
--DT07-23-2022
--TM11:40:06
GPS,PN3350,LA41.103559707060,LN20.4655051
01640,EL1092.156000,--
--GS,PN3350,N 4559237.9503,E
482149.4745,EL1048.0962,--
--
GT,PN3350,SW2219,ST553238000,EW2219,ET55
3238000
--HSDV:0.016, VSDV:0.020, STATUS:FIXED,
SATS:12, PDOP:1.576, HDOP:0.800, VDOP:1.358
--DT07-23-2022
--TM11:40:36
GPS,PN3351,LA41.103578170320,LN20.4655009
55460,EL1093.946000,--
--GS,PN3351,N 4559243.6478,E
482148.5227,EL1049.8860,--
--
GT,PN3351,SW2219,ST553254000,EW2219,ET55
3254000
--HSDV:0.016, VSDV:0.022, STATUS:FIXED,
SATS:9, PDOP:3.324, HDOP:1.100, VDOP:3.137
--DT07-23-2022
--TM11:40:52
GPS,PN3352,LA41.103596999580,LN20.4654933
77400,EL1095.328000,--
--GS,PN3352,N 4559249.4601,E
482146.7713,EL1051.2678,--
--
GT,PN3352,SW2219,ST553270000,EW2219,ET55
3270000
--HSDV:0.016, VSDV:0.023, STATUS:FIXED,
SATS:10, PDOP:2.051, HDOP:1.000, VDOP:1.791
--DT07-23-2022
--TM11:41:08
GPS,PN3353,LA41.103592324560,LN20.4654724
81200,EL1094.701000,--
--GS,PN3353,N 4559248.0303,E
482141.8977,EL1050.6412,--
--
GT,PN3353,SW2219,ST553283000,EW2219,ET55
3283000
--HSDV:0.016, VSDV:0.022, STATUS:FIXED,
SATS:10, PDOP:1.762, HDOP:0.900, VDOP:1.515
--DT07-23-2022
--TM11:41:22
GPS,PN3354,LA41.103587887800,LN20.4654554
84880,EL1093.701000,--
--GS,PN3354,N 4559246.6717,E
482137.9332,EL1049.6416,--
--
GT,PN3354,SW2219,ST553304000,EW2219,ET55
3304000
--HSDV:0.014, VSDV:0.018, STATUS:FIXED,
SATS:14, PDOP:1.340, HDOP:0.700, VDOP:1.143
--DT07-23-2022
--TM11:41:42
GPS,PN3355,LA41.103602408160,LN20.4654200
48160,EL1093.751000,--
--GS,PN3355,N 4559251.1712,E
482129.6859,EL1049.6919,--
--
GT,PN3355,SW2219,ST553316000,EW2219,ET55
3316000
--HSDV:0.014, VSDV:0.019, STATUS:FIXED,
SATS:11, PDOP:1.622, HDOP:0.900, VDOP:1.349
--DT07-23-2022
--TM11:41:54
GPS,PN3356,LA41.103621858240,LN20.4654088
87320,EL1095.475000,--
--GS,PN3356,N 4559257.1772,E
482127.1001,EL1051.4158,--
--
GT,PN3356,SW2219,ST553344000,EW2219,ET55
3344000
--HSDV:0.011, VSDV:0.013, STATUS:FIXED,
SATS:11, PDOP:12.422, HDOP:0.900, VDOP:12.389
--DT07-23-2022
--TM11:42:22
GPS,PN3357,LA41.103643338120,LN20.4653765
39040,EL1096.775000,--
--GS,PN3357,N 4559263.8216,E
482119.5780,EL1052.7159,--
--
GT,PN3357,SW2219,ST553370000,EW2219,ET55
3370000
--HSDV:0.011, VSDV:0.015, STATUS:FIXED,
SATS:6, PDOP:2.202, HDOP:1.600, VDOP:1.513
--DT07-23-2022
--TM11:42:48
GPS,PN3358,LA41.103670692300,LN20.4653442
35940,EL1098.607000,--
--GS,PN3358,N 4559272.2779,E
482112.0711,EL1054.5480,--
--
GT,PN3358,SW2219,ST553409000,EW2219,ET55
3409000
--HSDV:0.012, VSDV:0.015, STATUS:FIXED,
SATS:13, PDOP:1.390, HDOP:0.800, VDOP:1.137
--DT07-23-2022
--TM11:43:27
GPS,PN3359,LA41.103678614340,LN20.4653867
48220,EL1100.795000,--
--GS,PN3359,N 4559274.6966,E
482121.9849,EL1056.7352,--
--
GT,PN3359,SW2219,ST553429000,EW2219,ET55
3429000
--HSDV:0.028, VSDV:0.040, STATUS:FIXED,
SATS:7, PDOP:4.133, HDOP:2.500, VDOP:3.291
--DT07-23-2022
--TM11:43:48
GPS,PN3360,LA41.103691837800,LN20.4654045
06180,EL1102.292000,--
--GS,PN3360,N 4559278.7651,E
482126.1337,EL1058.2316,--
--
GT,PN3360,SW2219,ST553459000,EW2219,ET55
3459000
--HSDV:0.013, VSDV:0.017, STATUS:FIXED,
SATS:13, PDOP:1.506, HDOP:0.800, VDOP:1.276
--DT07-23-2022
--TM11:44:18
GPS,PN3361,LA41.103718304820,LN20.4653921
43300,EL1103.624000,--
--GS,PN3361,N 4559286.9361,E
482123.2732,EL1059.5634,--
--
GT,PN3361,SW2219,ST553507000,EW2219,ET55
3507000
--HSDV:0.012, VSDV:0.016, STATUS:FIXED,
SATS:12, PDOP:1.627, HDOP:0.800, VDOP:1.417
--DT07-23-2022
--TM11:45:05
GPS,PN3362,LA41.103713578560,LN20.4653695
89300,EL1103.161000,--
--GS,PN3362,N 4559285.4914,E
482118.0133,EL1059.1009,--
--
GT,PN3362,SW2219,ST553542000,EW2219,ET55
3542000
--HSDV:0.018, VSDV:0.023, STATUS:FIXED,
SATS:8, PDOP:2.065, HDOP:1.200, VDOP:1.680
--DT07-23-2022
--TM11:45:40
--DT07-23-2022
--TM11:53:04
--User Defined: MKD_Ohrid
--Equipment: S9 III GNSS SN:STNS92172029
--Antenna Type: [HX-GS425A
NONE],RA0.0930m,SHMP0.0620m,L10.0850m,L2
0.0890m,--L1/L2 Integrated Antenna
--Localization File: None
--Geoid Separation File: None
--GPS Scale: 1.00000000
--Scale Point not used
--RTK Method: RTCM V3.0, Device: Internal GSM,
Network: NTRIP iMAX-Auto
--Entered HR: 2.2000, Vertical
LS,HR2.2850
GPS,PN3363,LA41.103708496320,LN20.4653577
13320,EL1102.417000,--
--GS,PN3363,N 4559283.9308,E
482115.2416,EL1058.3572,--
--
GT,PN3363,SW2219,ST553976000,EW2219,ET55
3976000
--HSDV:0.013, VSDV:0.018, STATUS:FIXED,
SATS:11, PDOP:1.595, HDOP:0.800, VDOP:1.380
--DT07-23-2022
--TM11:53:56
GPS,PN3364,LA41.103705904020,LN20.4653398
96500,EL1101.255000,--
--GS,PN3364,N 4559283.1416,E
482111.0873,EL1057.1955,--
--
GT,PN3364,SW2219,ST554272000,EW2219,ET55
4272000
--HSDV:0.016, VSDV:0.021, STATUS:FIXED,
SATS:8, PDOP:2.102, HDOP:1.100, VDOP:1.791
--DT07-23-2022
--TM11:57:50
GPS,PN3365,LA41.103712677420,LN20.4653351
29620,EL1101.718000,--
--GS,PN3365,N 4559285.2336,E
482109.9817,EL1057.6585,--
--
GT,PN3365,SW2219,ST554331000,EW2219,ET55
4331000
--HSDV:0.013, VSDV:0.018, STATUS:FIXED,
SATS:10, PDOP:2.034, HDOP:1.000, VDOP:1.771
--DT07-23-2022
--TM11:58:49

ГЕО ПРЕМЕР ИНЖЕНЕРИНГ

ул. Димитар Влахов бр. 22/6 Охрид

046 280 111 070 264 819 070 391 013

e-mail: geo_premer_inzenering@yahoo.com

GPS,PN3366,LA41.103734204760,LN20.4653285
79360,EL1102.937000,--
--GS,PN3366,N 4559291.8776,E
482108.4719,EL1058.8773,--
--
GT,PN3366,SW2219,ST554369000,EW2219,ET55
4369000
--HSDV:0.014, VSDV:0.019, STATUS:FIXED,
SATS:10, PDOP:2.185, HDOP:1.000, VDOP:1.943
--DT07-23-2022
--TM11:59:26
GPS,PN3367,LA41.103743348160,LN20.4653472
65040,EL1104.537000,--
--GS,PN3367,N 4559294.6870,E
482112.8338,EL1060.4768,--
--
GT,PN3367,SW2219,ST554400000,EW2219,ET55
4400000
--HSDV:0.021, VSDV:0.028, STATUS:FIXED,
SATS:7, PDOP:2.097, HDOP:1.100, VDOP:1.785
--DT07-23-2022
--TM11:59:57
GPS,PN3368,LA41.103753547080,LN20.4653395
23540,EL1104.817000,--
--GS,PN3368,N 4559297.8374,E
482111.0376,EL1060.7568,--
--
GT,PN3368,SW2219,ST554435000,EW2219,ET55
4435000
--HSDV:0.013, VSDV:0.018, STATUS:FIXED,
SATS:7, PDOP:2.468, HDOP:1.500, VDOP:1.960
--DT07-23-2022
--TM12:00:33
GPS,PN3369,LA41.103772024680,LN20.4653339
54220,EL1105.375000,--
--GS,PN3369,N 4559303.5400,E
482109.7540,EL1061.3146,--
--
GT,PN3369,SW2219,ST554455000,EW2219,ET55
4455000
--HSDV:0.016, VSDV:0.022, STATUS:FIXED,
SATS:8, PDOP:2.293, HDOP:1.200, VDOP:1.954
--DT07-23-2022
--TM12:00:53
GPS,PN3370,LA41.103780302760,LN20.4653158
03260,EL1105.401000,--
--GS,PN3370,N 4559306.1040,E
482105.5304,EL1061.3408,--
--
GT,PN3370,SW2219,ST554468000,EW2219,ET55
4468000
--HSDV:0.016, VSDV:0.022, STATUS:FIXED,
SATS:9, PDOP:2.196, HDOP:1.000, VDOP:1.955
--DT07-23-2022
--TM12:01:05
--DT07-24-2022
--TM07:43:38
--User Defined: MKD_Ohrid
--Equipment: S9 III GNSS SN:STNS92172029
--Antenna Type: [HX-GS425A
NONE],RA0.0930m,SHMP0.0620m,L10.0850m,L2
0.0890m,--L1/L2 Integrated Antenna
--Localization File: None
--Geoid Separation File: None
--GPS Scale: 1.00000000
--Scale Point not used
--RTK Method: RTCM V3.0, Device: Internal GSM,
Network: NTRIP iMAX-Auto
--Entered HR: 1.8000, Vertical
LS,HR1.8850
GPS,PN3371,LA41.093804588120,LN20.4713083
45240,EL873.035000,--
--GS,PN3371,N 4557461.7450,E
482565.3565,EL829.4289,--
--
GT,PN3371,SW2220,ST20619000,EW2220,ET206
19000
--HSDV:0.006, VSDV:0.012, STATUS:FIXED,
SATS:12, PDOP:1.640, HDOP:0.900, VDOP:1.371
--DT07-24-2022
--TM07:43:41
GPS,PN3372,LA41.093789843480,LN20.4714419
87200,EL869.425000,--
--GS,PN3372,N 4557457.1206,E
482596.4981,EL825.8172,--
--
GT,PN3372,SW2220,ST20689000,EW2220,ET206
89000
--HSDV:0.007, VSDV:0.013, STATUS:FIXED,
SATS:10, PDOP:2.683, HDOP:1.000, VDOP:2.490
--DT07-24-2022
--TM07:44:49
GPS,PN3373,LA41.093799105800,LN20.4714579
97780,EL868.206000,--
--GS,PN3373,N 4557459.9684,E
482600.2372,EL824.5979,--
--
GT,PN3373,SW2220,ST20706000,EW2220,ET207
06000
--HSDV:0.007, VSDV:0.013, STATUS:FIXED,
SATS:10, PDOP:2.079, HDOP:1.000, VDOP:1.823
--DT07-24-2022
--TM07:45:06
GPS,PN3374,LA41.093804868440,LN20.4714630
15280,EL867.531000,--
--GS,PN3374,N 4557461.7429,E
482601.4111,EL823.9228,--
--
GT,PN3374,SW2220,ST20718000,EW2220,ET207
18000
--HSDV:0.010, VSDV:0.014, STATUS:FIXED,
SATS:11, PDOP:1.748, HDOP:0.900, VDOP:1.499
--DT07-24-2022
--TM07:45:18
GPS,PN3375,LA41.093808204380,LN20.4714707
81800,EL867.730000,--
--GS,PN3375,N 4557462.7675,E
482603.2240,EL824.1216,--
--
GT,PN3375,SW2220,ST20725000,EW2220,ET207
25000
--HSDV:0.008, VSDV:0.013, STATUS:FIXED,
SATS:10, PDOP:3.076, HDOP:1.000, VDOP:2.909
--DT07-24-2022
--TM07:45:25
GPS,PN3376,LA41.093817256160,LN20.4714938
93500,EL866.393000,--
--GS,PN3376,N 4557465.5463,E
482608.6183,EL822.7842,--
--
GT,PN3376,SW2220,ST20744000,EW2220,ET207
44000
--HSDV:0.008, VSDV:0.014, STATUS:FIXED,
SATS:10, PDOP:2.141, HDOP:1.000, VDOP:1.893
--DT07-24-2022
--TM07:45:44
GPS,PN3377,LA41.093823452060,LN20.4715103
44360,EL866.141000,--
--GS,PN3377,N 4557467.4480,E
482612.4578,EL822.5319,--
--
GT,PN3377,SW2220,ST20756000,EW2220,ET207
56000
--HSDV:0.008, VSDV:0.015, STATUS:FIXED,
SATS:10, PDOP:2.079, HDOP:1.000, VDOP:1.823
--DT07-24-2022
--TM07:45:56
GPS,PN3378,LA41.093831845820,LN20.4715155
97660,EL866.225000,--
--GS,PN3378,N 4557470.0340,E
482613.6887,EL822.6157,--
--
GT,PN3378,SW2220,ST20770000,EW2220,ET207
70000
--HSDV:0.008, VSDV:0.015, STATUS:FIXED,
SATS:10, PDOP:2.078, HDOP:1.000, VDOP:1.822
--DT07-24-2022
--TM07:46:09
GPS,PN3379,LA41.093839047740,LN20.4714986
13400,EL867.519000,--
--GS,PN3379,N 4557472.2652,E
482609.7350,EL823.9098,--
--
GT,PN3379,SW2220,ST20783000,EW2220,ET207
83000
--HSDV:0.012, VSDV:0.017, STATUS:FIXED,
SATS:10, PDOP:2.078, HDOP:1.000, VDOP:1.822
--DT07-24-2022
--TM07:46:24
GPS,PN3380,LA41.093827914800,LN20.4714711
22540,EL868.622000,--
--GS,PN3380,N 4557468.8470,E
482603.3184,EL825.0133,--
--
GT,PN3380,SW2220,ST20803000,EW2220,ET208
03000
--HSDV:0.008, VSDV:0.015, STATUS:FIXED,
SATS:11, PDOP:1.739, HDOP:0.900, VDOP:1.488
--DT07-24-2022
--TM07:46:44
GPS,PN3381,LA41.093797150160,LN20.4714805
83160,EL865.941000,--
--GS,PN3381,N 4557459.3522,E
482605.5004,EL822.3327,--
--
GT,PN3381,SW2220,ST20834000,EW2220,ET208
34000
--HSDV:0.009, VSDV:0.016, STATUS:FIXED,
SATS:10, PDOP:2.219, HDOP:1.100, VDOP:1.927
--DT07-24-2022
--TM07:47:14
GPS,PN3382,LA41.093787940700,LN20.4714826
60900,EL866.523000,--
--GS,PN3382,N 4557456.5104,E
482605.9778,EL822.9147,--
--
GT,PN3382,SW2220,ST20848000,EW2220,ET208
48000
--HSDV:0.010, VSDV:0.018, STATUS:FIXED,
SATS:6, PDOP:3.414, HDOP:1.500, VDOP:3.067
--DT07-24-2022
--TM07:47:28
GPS,PN3383,LA41.093793421880,LN20.4715017
44320,EL864.706000,--
--GS,PN3383,N 4557458.1901,E
482610.4303,EL821.0975,--
--
GT,PN3383,SW2220,ST20868000,EW2220,ET208
68000
--HSDV:0.009, VSDV:0.017, STATUS:FIXED,
SATS:10, PDOP:2.077, HDOP:1.000, VDOP:1.820
--DT07-24-2022
--TM07:47:48
GPS,PN3384,LA41.093801464820,LN20.4715045
55320,EL865.056000,--
--GS,PN3384,N 4557460.6693,E
482611.0916,EL821.4473,--
--
GT,PN3384,SW2220,ST20875000,EW2220,ET208
75000
--HSDV:0.009, VSDV:0.017, STATUS:FIXED,
SATS:10, PDOP:1.785, HDOP:1.000, VDOP:1.478
--DT07-24-2022
--TM07:47:55
GPS,PN3385,LA41.093808631160,LN20.4714980
50540,EL865.761000,--
--GS,PN3385,N 4557462.8835,E
482609.5808,EL822.1523,--
--
GT,PN3385,SW2220,ST20890000,EW2220,ET208
90000
--HSDV:0.009, VSDV:0.017, STATUS:FIXED,
SATS:10, PDOP:2.704, HDOP:1.000, VDOP:2.512
--DT07-24-2022
--TM07:48:10
GPS,PN3386,LA41.093816814560,LN20.4715306
86340,EL864.441000,--
--GS,PN3386,N 4557465.3890,E
482617.1945,EL820.8318,--
--
GT,PN3386,SW2220,ST20927000,EW2220,ET209
27000
--HSDV:0.010, VSDV:0.018, STATUS:FIXED,
SATS:10, PDOP:2.208, HDOP:1.100, VDOP:1.914
--DT07-24-2022
--TM07:48:47
GPS,PN3387,LA41.093815697120,LN20.4715527
24700,EL862.985000,--

ГЕО ПРЕМЕР ИНЖЕНЕРИНГ

ул. Димитар Влахов бр. 22/6 Охрид

046 280 111 070 264 819 070 391 013

e-mail: geo_premer_inzenering@yahoo.com

--GS,PN3387,N 4557465.0317,E 482622.3309,EL819.3755,--
--
GT,PN3387,SW2220,ST20950000,EW2220,ET20950000
--HSDV:0.010, VSDV:0.018, STATUS:FIXED, SATS:11, PDOP:1.721, HDOP:0.900, VDOP:1.467
--DT07-24-2022
--TM07:49:10
GPS,PN3388,LA41.093825839220,LN20.471547409600,EL863.506000,--
--GS,PN3388,N 4557468.1631,E 482621.0996,EL819.8964,--
--
GT,PN3388,SW2220,ST20980000,EW2220,ET20980000
--HSDV:0.009, VSDV:0.018, STATUS:FIXED, SATS:11, PDOP:1.718, HDOP:0.900, VDOP:1.463
--DT07-24-2022
--TM07:49:40
GPS,PN3389,LA41.093835525140,LN20.471552181820,EL862.098000,--
--GS,PN3389,N 4557471.1479,E 482622.2192,EL818.4883,--
--
GT,PN3389,SW2220,ST20999000,EW2220,ET20999000
--HSDV:0.010, VSDV:0.018, STATUS:FIXED, SATS:11, PDOP:1.715, HDOP:0.900, VDOP:1.460
--DT07-24-2022
--TM07:49:59
GPS,PN3390,LA41.093843157980,LN20.471555587180,EL860.950000,--
--GS,PN3390,N 4557473.5003,E 482623.0187,EL817.3402,--
--
GT,PN3390,SW2220,ST21021000,EW2220,ET21021000
--HSDV:0.010, VSDV:0.018, STATUS:FIXED, SATS:11, PDOP:1.713, HDOP:0.900, VDOP:1.457
--DT07-24-2022
--TM07:50:22
GPS,PN3391,LA41.093834578400,LN20.471569495060,EL858.953000,--
--GS,PN3391,N 4557470.8459,E 482626.2541,EL815.3432,--
--
GT,PN3391,SW2220,ST21036000,EW2220,ET21036000
--HSDV:0.010, VSDV:0.018, STATUS:FIXED, SATS:11, PDOP:1.711, HDOP:0.900, VDOP:1.455
--DT07-24-2022
--TM07:50:36
GPS,PN3392,LA41.093847310400,LN20.471545452640,EL862.357000,--
--GS,PN3392,N 4557474.7869,E 482620.6595,EL818.7473,--
--
GT,PN3392,SW2220,ST21059000,EW2220,ET21059000
--HSDV:0.010, VSDV:0.018, STATUS:FIXED, SATS:11, PDOP:2.093, HDOP:0.900, VDOP:1.890
--DT07-24-2022
--TM07:51:00
GPS,PN3393,LA41.093850977780,LN20.471536495600,EL863.772000,--
--GS,PN3393,N 4557475.9232,E 482618.5744,EL820.1623,--
--
GT,PN3393,SW2220,ST21075000,EW2220,ET21075000
--HSDV:0.010, VSDV:0.019, STATUS:FIXED, SATS:10, PDOP:2.747, HDOP:1.100, VDOP:2.517
--DT07-24-2022
--TM07:51:15
GPS,PN3394,LA41.093859880280,LN20.471515335700,EL866.706000,--
--GS,PN3394,N 4557478.6814,E 482613.6488,EL823.0964,--
--
GT,PN3394,SW2220,ST21098000,EW2220,ET21098000
--HSDV:0.010, VSDV:0.019, STATUS:FIXED, SATS:9, PDOP:2.794, HDOP:1.100, VDOP:2.568
--DT07-24-2022
--TM07:51:38
GPS,PN3395,LA41.093854995020,LN20.471506932160,EL867.180000,--
--GS,PN3395,N 4557477.1793,E 482611.6862,EL823.5705,--
--
GT,PN3395,SW2220,ST21108000,EW2220,ET21108000
--HSDV:0.011, VSDV:0.020, STATUS:FIXED, SATS:10, PDOP:2.202, HDOP:1.100, VDOP:1.908
--DT07-24-2022
--TM07:51:48
GPS,PN3396,LA41.093871996740,LN20.471536245280,EL866.854000,--
--GS,PN3396,N 4557482.4067,E 482618.5321,EL823.2439,--
--
GT,PN3396,SW2220,ST21131000,EW2220,ET21131000
--HSDV:0.010, VSDV:0.019, STATUS:FIXED, SATS:10, PDOP:2.067, HDOP:1.000, VDOP:1.809
--DT07-24-2022
--TM07:52:12
GPS,PN3397,LA41.093860384220,LN20.471550106600,EL864.881000,--
--GS,PN3397,N 4557478.8169,E 482621.7544,EL821.2709,--
--
GT,PN3397,SW2220,ST21144000,EW2220,ET21144000
--HSDV:0.010, VSDV:0.019, STATUS:FIXED, SATS:10, PDOP:2.066, HDOP:1.000, VDOP:1.808
--DT07-24-2022
--TM07:52:24
GPS,PN3398,LA41.093865621740,LN20.471564021620,EL864.540000,--
--GS,PN3398,N 4557480.4245,E 482625.0020,EL820.9296,--
--
GT,PN3398,SW2220,ST21153000,EW2220,ET21153000
--HSDV:0.010, VSDV:0.019, STATUS:FIXED, SATS:10, PDOP:2.066, HDOP:1.000, VDOP:1.808
--DT07-24-2022
--TM07:52:33
GPS,PN3399,LA41.093848013060,LN20.471559019540,EL862.280000,--
--GS,PN3399,N 4557474.9959,E 482623.8225,EL818.6700,--
--
GT,PN3399,SW2220,ST21170000,EW2220,ET21170000
--HSDV:0.010, VSDV:0.019, STATUS:FIXED, SATS:10, PDOP:2.065, HDOP:1.000, VDOP:1.807
--DT07-24-2022
--TM07:52:50
GPS,PN3400,LA41.093857397480,LN20.471579928220,EL862.939000,--
--GS,PN3400,N 4557477.8786,E 482628.7036,EL819.3286,--
--
GT,PN3400,SW2220,ST21195000,EW2220,ET21195000
--HSDV:0.010, VSDV:0.018, STATUS:FIXED, SATS:11, PDOP:1.690, HDOP:0.900, VDOP:1.431
--DT07-24-2022
--TM07:53:16
GPS,PN3401,LA41.093853602660,LN20.471588418520,EL862.263000,--
--GS,PN3401,N 4557476.7032,E 482630.6798,EL818.6525,--
--
GT,PN3401,SW2220,ST21205000,EW2220,ET21205000
--HSDV:0.010, VSDV:0.018, STATUS:FIXED, SATS:11, PDOP:1.689, HDOP:0.900, VDOP:1.429
--DT07-24-2022
--TM07:53:26
GPS,PN3402,LA41.093861033000,LN20.471595504280,EL861.255000,--
--GS,PN3402,N 4557478.9910,E 482632.3371,EL817.6444,--
--
GT,PN3402,SW2220,ST21218000,EW2220,ET21218000
--HSDV:0.010, VSDV:0.018, STATUS:FIXED, SATS:11, PDOP:1.688, HDOP:0.900, VDOP:1.428
--DT07-24-2022
--TM07:53:38
GPS,PN3403,LA41.093868076820,LN20.471595221020,EL862.343000,--
--GS,PN3403,N 4557481.1639,E 482632.2765,EL818.7322,--
--
GT,PN3403,SW2220,ST21309000,EW2220,ET21309000
--HSDV:0.010, VSDV:0.018, STATUS:FIXED, SATS:10, PDOP:2.140, HDOP:1.100, VDOP:1.836
--DT07-24-2022
--TM07:55:10
GPS,PN3404,LA41.093873467820,LN20.471604322180,EL861.821000,--
--GS,PN3404,N 4557482.8215,E 482634.4020,EL818.2101,--
--
GT,PN3404,SW2220,ST21324000,EW2220,ET21324000
--HSDV:0.010, VSDV:0.018, STATUS:FIXED, SATS:9, PDOP:2.137, HDOP:1.100, VDOP:1.832
--DT07-24-2022
--TM07:55:24
GPS,PN3405,LA41.093876830220,LN20.471609422000,EL862.506000,--
--GS,PN3405,N 4557483.8558,E 482635.5934,EL818.8949,--
--
GT,PN3405,SW2220,ST21336000,EW2220,ET21336000
--HSDV:0.010, VSDV:0.019, STATUS:FIXED, SATS:9, PDOP:2.730, HDOP:1.100, VDOP:2.499
--DT07-24-2022
--TM07:55:36
GPS,PN3406,LA41.093871108260,LN20.471618235640,EL860.964000,--
--GS,PN3406,N 4557482.0858,E 482637.6435,EL817.3529,--
--
GT,PN3406,SW2220,ST21345000,EW2220,ET21345000
--HSDV:0.010, VSDV:0.019, STATUS:FIXED, SATS:9, PDOP:2.729, HDOP:1.100, VDOP:2.498
--DT07-24-2022
--TM07:55:45
GPS,PN3407,LA41.093872404560,LN20.471628546220,EL860.505000,--
--GS,PN3407,N 4557482.4797,E 482640.0479,EL816.8938,--
--
GT,PN3407,SW2220,ST21355000,EW2220,ET21355000
--HSDV:0.010, VSDV:0.018, STATUS:FIXED, SATS:10, PDOP:2.130, HDOP:1.100, VDOP:1.824
--DT07-24-2022
--TM07:55:54
GPS,PN3408,LA41.093872461140,LN20.471636382340,EL860.721000,--
--GS,PN3408,N 4557482.4927,E 482641.8746,EL817.1096,--
--
GT,PN3408,SW2220,ST21385000,EW2220,ET21385000
--HSDV:0.010, VSDV:0.019, STATUS:FIXED, SATS:10, PDOP:2.124, HDOP:1.100, VDOP:1.817
--DT07-24-2022
--TM07:56:26
GPS,PN3409,LA41.093879294000,LN20.471651514580,EL862.026000,--
--GS,PN3409,N 4557484.5918,E 482645.4073,EL818.4142,--
--
GT,PN3409,SW2220,ST21403000,EW2220,ET21403000

ГЕО ПРЕМЕР ИНЖЕНЕРИНГ

ул. Димитар Влахов бр. 22/6 Охрид

046 280 111 070 264 819 070 391 013

e-mail: geo_premer_inzenering@yahoo.com

--HSDV:0.007, VSDV:0.013, STATUS:FIXED,
SATS:10, PDOP:2.121, HDOP:1.100, VDOP:1.813
--DT07-24-2022
--TM07:56:44
GPS,PN3410,LA41.093882408840,LN20.471673308800,EL861.584000,--
--GS,PN3410,N 4557485.5401,E
482650.4900,EL817.9719,--
--
GT,PN3410,SW2220,ST21420000,EW2220,ET21420000
--HSDV:0.008, VSDV:0.013, STATUS:FIXED,
SATS:10, PDOP:2.116, HDOP:1.100, VDOP:1.808
--DT07-24-2022
--TM07:57:00
GPS,PN3411,LA41.093877957620,LN20.471686847320,EL859.789000,--
--GS,PN3411,N 4557484.1594,E
482653.6424,EL816.1768,--
--
GT,PN3411,SW2220,ST21440000,EW2220,ET21440000
--HSDV:0.010, VSDV:0.018, STATUS:FIXED,
SATS:8, PDOP:2.269, HDOP:1.200, VDOP:1.926
--DT07-24-2022
--TM07:57:20
GPS,PN3412,LA41.093862025220,LN20.471724647140,EL855.227000,--
--GS,PN3412,N 4557479.2234,E
482662.4415,EL811.6147,--
--
GT,PN3412,SW2220,ST21796000,EW2220,ET21796000
--HSDV:0.007, VSDV:0.013, STATUS:FIXED,
SATS:9, PDOP:2.656, HDOP:1.100, VDOP:2.418
--DT07-24-2022
--TM08:03:18
GPS,PN3413,LA41.093850667940,LN20.471703817900,EL854.149000,--
--GS,PN3413,N 4557475.7321,E
482657.5775,EL810.5372,--
--
GT,PN3413,SW2220,ST21824000,EW2220,ET21824000
--HSDV:0.009, VSDV:0.017, STATUS:FIXED,
SATS:9, PDOP:2.650, HDOP:1.100, VDOP:2.411
--DT07-24-2022
--TM08:03:43
GPS,PN3414,LA41.093839516940,LN20.471696151880,EL851.720000,--
--GS,PN3414,N 4557472.2969,E
482655.7819,EL808.1086,--
--
GT,PN3414,SW2220,ST21857000,EW2220,ET21857000
--HSDV:0.010, VSDV:0.017, STATUS:FIXED,
SATS:9, PDOP:2.643, HDOP:1.100, VDOP:2.403
--DT07-24-2022
--TM08:04:18
GPS,PN3415,LA41.093833558100,LN20.471688184720,EL850.137000,--
--GS,PN3415,N 4557470.4633,E
482653.9202,EL806.5258,--
--
GT,PN3415,SW2220,ST21876000,EW2220,ET21876000
--HSDV:0.010, VSDV:0.018, STATUS:FIXED,
SATS:9, PDOP:2.639, HDOP:1.100, VDOP:2.399
--DT07-24-2022
--TM08:04:36
GPS,PN3416,LA41.093831961320,LN20.471681499580,EL849.949000,--
--GS,PN3416,N 4557469.9746,E
482652.3606,EL806.3380,--
--
GT,PN3416,SW2220,ST21888000,EW2220,ET21888000
--HSDV:0.010, VSDV:0.018, STATUS:FIXED,
SATS:9, PDOP:2.636, HDOP:1.100, VDOP:2.395
--DT07-24-2022
--TM08:04:48
GPS,PN3417,LA41.093818888580,LN20.471668987240,EL852.851000,--
--GS,PN3417,N 4557465.9496,E
482649.4342,EL809.2402,--
--
GT,PN3417,SW2220,ST21971000,EW2220,ET21971000
--HSDV:0.010, VSDV:0.017, STATUS:FIXED,
SATS:10, PDOP:2.197, HDOP:1.100, VDOP:1.902
--DT07-24-2022
--TM08:06:12
GPS,PN3418,LA41.093799062780,LN20.471649591400,EL850.352000,--
--GS,PN3418,N 4557459.8453,E
482644.8978,EL806.7418,--
--
GT,PN3418,SW2220,ST22013000,EW2220,ET22013000
--HSDV:0.010, VSDV:0.017, STATUS:FIXED,
SATS:9, PDOP:2.607, HDOP:1.100, VDOP:2.364
--DT07-24-2022
--TM08:06:53
GPS,PN3419,LA41.093803717160,LN20.471622020140,EL852.882000,--
--GS,PN3419,N 4557461.2967,E
482638.4744,EL809.2721,--
--
GT,PN3419,SW2220,ST22067000,EW2220,ET22067000
--HSDV:0.011, VSDV:0.018, STATUS:FIXED,
SATS:9, PDOP:2.267, HDOP:1.200, VDOP:1.923
--DT07-24-2022
--TM08:07:48
GPS,PN3420,LA41.093790524420,LN20.471613832780,EL855.798000,--
--GS,PN3420,N 4557457.2322,E
482636.5562,EL812.1882,--
--
GT,PN3420,SW2220,ST22096000,EW2220,ET22096000
--HSDV:0.011, VSDV:0.020, STATUS:FIXED,
SATS:9, PDOP:3.173, HDOP:1.100, VDOP:2.976
--DT07-24-2022
--TM08:08:16
GPS,PN3421,LA41.093780043320,LN20.471606785000,EL857.623000,--
--GS,PN3421,N 4557454.0034,E
482634.9055,EL814.0134,--
--
GT,PN3421,SW2220,ST22137000,EW2220,ET22137000
--HSDV:0.013, VSDV:0.021, STATUS:FIXED,
SATS:10, PDOP:2.697, HDOP:1.100, VDOP:2.462
--DT07-24-2022
--TM08:08:58
GPS,PN3422,LA41.093794168400,LN20.471585635660,EL859.427000,--
--GS,PN3422,N 4557458.3724,E
482629.9862,EL815.8174,--
--
GT,PN3422,SW2220,ST22201000,EW2220,ET22201000
--HSDV:0.016, VSDV:0.027, STATUS:FIXED,
SATS:10, PDOP:2.239, HDOP:1.100, VDOP:1.950
--DT07-24-2022
--TM08:10:02
GPS,PN3423,LA41.093800721840,LN20.471581582420,EL860.049000,--
--GS,PN3423,N 4557460.3961,E
482629.0463,EL816.4394,--
--
GT,PN3423,SW2220,ST22239000,EW2220,ET22239000
--HSDV:0.014, VSDV:0.023, STATUS:FIXED,
SATS:10, PDOP:2.552, HDOP:1.100, VDOP:2.303
--DT07-24-2022
--TM08:10:40
GPS,PN3424,LA41.093809446560,LN20.471530287700,EL863.686000,--
--GS,PN3424,N 4557463.1166,E
482617.0960,EL820.0769,--
--
GT,PN3424,SW2220,ST22324000,EW2220,ET22324000
--HSDV:0.012, VSDV:0.019, STATUS:FIXED,
SATS:9, PDOP:1.958, HDOP:1.100, VDOP:1.620
--DT07-24-2022
--TM08:12:04
GPS,PN3425,LA41.093798096720,LN20.471503551520,EL864.953000,--
--GS,PN3425,N 4557459.6310,E
482610.8551,EL821.3444,--
--
GT,PN3425,SW2220,ST22407000,EW2220,ET22407000
--HSDV:0.007, VSDV:0.011, STATUS:FIXED,
SATS:11, PDOP:1.669, HDOP:0.900, VDOP:1.405
--DT07-24-2022
--TM08:13:28
GPS,PN3426,LA41.093725834460,LN20.471395730680,EL868.421000,--
--GS,PN3426,N 4557437.4035,E
482585.6669,EL824.8148,--
--
GT,PN3426,SW2220,ST22566000,EW2220,ET22566000
--HSDV:0.011, VSDV:0.018, STATUS:FIXED,
SATS:11, PDOP:1.688, HDOP:0.900, VDOP:1.428
--DT07-24-2022
--TM08:16:06
GPS,PN3427,LA41.093687062940,LN20.471355107260,EL867.832000,--
--GS,PN3427,N 4557425.4677,E
482576.1680,EL824.2269,--
--
GT,PN3427,SW2220,ST22593000,EW2220,ET22593000
--HSDV:0.011, VSDV:0.017, STATUS:FIXED,
SATS:11, PDOP:1.691, HDOP:0.900, VDOP:1.432
--DT07-24-2022
--TM08:16:34
GPS,PN3428,LA41.093649181820,LN20.471436769300,EL865.297000,--
--GS,PN3428,N 4557413.7367,E
482595.1753,EL821.6912,--
--
GT,PN3428,SW2220,ST22621000,EW2220,ET22621000
--HSDV:0.011, VSDV:0.017, STATUS:FIXED,
SATS:11, PDOP:1.695, HDOP:0.900, VDOP:1.436
--DT07-24-2022
--TM08:17:01
GPS,PN3429,LA41.093624085980,LN20.471475077620,EL864.271000,--
--GS,PN3429,N 4557405.9740,E
482604.0863,EL820.6650,--
--
GT,PN3429,SW2220,ST22688000,EW2220,ET22688000
--HSDV:0.010, VSDV:0.015, STATUS:FIXED,
SATS:11, PDOP:1.702, HDOP:0.900, VDOP:1.444
--DT07-24-2022
--TM08:18:08
GPS,PN3430,LA41.093642965460,LN20.471544530380,EL864.308000,--
--GS,PN3430,N 4557411.7578,E
482620.2906,EL820.7007,--
--
GT,PN3430,SW2220,ST22714000,EW2220,ET22714000
--HSDV:0.009, VSDV:0.010, STATUS:FIXED,
SATS:11, PDOP:1.622, HDOP:0.900, VDOP:1.350
--DT07-24-2022
--TM08:18:34
GPS,PN3431,LA41.093650460780,LN20.471371063360,EL865.977000,--
--GS,PN3431,N 4557414.1687,E
482579.8597,EL822.3722,--
--
GT,PN3431,SW2220,ST22776000,EW2220,ET22776000
--HSDV:0.011, VSDV:0.015, STATUS:FIXED,
SATS:11, PDOP:1.717, HDOP:1.100, VDOP:1.318
--DT07-24-2022
--TM08:19:36
GPS,PN3432,LA41.093747151200,LN20.471369830840,EL869.805000,--

ГЕО ПРЕМЕР ИНЖЕНЕРИНГ

ул. Димитар Влахов бр. 22/6 Охрид

046 280 111 070 264 819 070 391 013

e-mail: geo_premer_inzenering@yahoo.com

--GS,PN3432,N 4557443.9934,E 482579.6457,EL826.1988,--
--
GT,PN3432,SW2220,ST22809000,EW2220,ET22809000
--HSDV:0.011, VSDV:0.015, STATUS:FIXED, SATS:12, PDOP:1.547, HDOP:0.800, VDOP:1.324
--DT07-24-2022
--TM08:20:09
GPS,PN3433,LA41.094307109900,LN20.465091480060,EL937.890000,--
--GS,PN3433,N 4557618.0337,E 482048.9841,EL894.3088,--
--
GT,PN3433,SW2220,ST23462000,EW2220,ET23462000
--HSDV:0.012, VSDV:0.016, STATUS:FIXED, SATS:13, PDOP:1.401, HDOP:0.800, VDOP:1.150
--DT07-24-2022
--TM08:31:02
GPS,PN3434,LA41.094366850700,LN20.465095440360,EL936.452000,--
--GS,PN3434,N 4557636.4583,E 482049.9536,EL892.8701,--
--
GT,PN3434,SW2220,ST23495000,EW2220,ET23495000
--HSDV:0.011, VSDV:0.016, STATUS:FIXED, SATS:14, PDOP:1.348, HDOP:0.700, VDOP:1.152
--DT07-24-2022
--TM08:31:36
GPS,PN3435,LA41.094390290120,LN20.465143499040,EL934.106000,--
--GS,PN3435,N 4557643.6598,E 482061.1742,EL890.5232,--
--
GT,PN3435,SW2220,ST23513000,EW2220,ET23513000
--HSDV:0.011, VSDV:0.016, STATUS:FIXED, SATS:11, PDOP:1.678, HDOP:0.900, VDOP:1.416
--DT07-24-2022
--TM08:31:54
GPS,PN3436,LA41.094368526260,LN20.465135276400,EL934.171000,--
--GS,PN3436,N 4557636.9516,E 482059.2406,EL890.5885,--
--
GT,PN3436,SW2220,ST23527000,EW2220,ET23527000
--HSDV:0.012, VSDV:0.016, STATUS:FIXED, SATS:12, PDOP:1.442, HDOP:0.800, VDOP:1.200
--DT07-24-2022
--TM08:32:08
GPS,PN3437,LA41.094353229200,LN20.465143366920,EL933.284000,--
--GS,PN3437,N 4557632.2285,E 482061.1146,EL889.7017,--
--
GT,PN3437,SW2220,ST23541000,EW2220,ET23541000
--HSDV:0.012, VSDV:0.016, STATUS:FIXED, SATS:12, PDOP:1.407, HDOP:0.800, VDOP:1.158
--DT07-24-2022
--TM08:32:22
GPS,PN3438,LA41.094325666700,LN20.465159535060,EL933.864000,--
--GS,PN3438,N 4557623.7174,E 482064.8620,EL890.2817,--
--
GT,PN3438,SW2220,ST23554000,EW2220,ET23554000
--HSDV:0.012, VSDV:0.016, STATUS:FIXED, SATS:13, PDOP:1.478, HDOP:0.800, VDOP:1.243
--DT07-24-2022
--TM08:32:34
GPS,PN3439,LA41.094312447200,LN20.465209576860,EL933.024000,--
--GS,PN3439,N 4557619.6105,E 482076.5165,EL889.4411,--
--
GT,PN3439,SW2220,ST23580000,EW2220,ET23580000
--HSDV:0.011, VSDV:0.016, STATUS:FIXED, SATS:13, PDOP:1.812, HDOP:0.800, VDOP:1.626
--DT07-24-2022
--TM08:33:00
GPS,PN3440,LA41.094306688220,LN20.465259004140,EL931.360000,--
--GS,PN3440,N 4557617.8051,E 482088.0336,EL887.7765,--
--
GT,PN3440,SW2220,ST23598000,EW2220,ET23598000
--HSDV:0.012, VSDV:0.016, STATUS:FIXED, SATS:11, PDOP:1.680, HDOP:0.900, VDOP:1.419
--DT07-24-2022
--TM08:33:18
GPS,PN3441,LA41.094302075360,LN20.465307473340,EL928.685000,--
--GS,PN3441,N 4557616.3537,E 482099.3281,EL885.1010,--
--
GT,PN3441,SW2220,ST23625000,EW2220,ET23625000
--HSDV:0.013, VSDV:0.018, STATUS:FIXED, SATS:10, PDOP:2.413, HDOP:1.000, VDOP:2.196
--DT07-24-2022
--TM08:33:46
GPS,PN3442,LA41.094327437120,LN20.465310543480,EL927.210000,--
--GS,PN3442,N 4557624.1746,E 482100.0633,EL883.6257,--
--
GT,PN3442,SW2220,ST23760000,EW2220,ET23760000
--HSDV:0.039, VSDV:0.053, STATUS:FIXED, SATS:13, PDOP:1.477, HDOP:0.800, VDOP:1.242
--DT07-24-2022
--TM08:36:02
GPS,PN3443,LA41.094342976460,LN20.465352128760,EL924.100000,--
--GS,PN3443,N 4557628.9432,E 482109.7688,EL880.5150,--
--
GT,PN3443,SW2220,ST23840000,EW2220,ET23840000
--HSDV:0.024, VSDV:0.029, STATUS:FIXED, SATS:9, PDOP:2.271, HDOP:1.200, VDOP:1.928
--DT07-24-2022
--TM08:37:20
GPS,PN3444,LA41.094356369600,LN20.465362255440,EL922.231000,--
--GS,PN3444,N 4557633.0683,E 482112.1396,EL878.6458,--
--
GT,PN3444,SW2220,ST23889000,EW2220,ET23889000
--HSDV:0.033, VSDV:0.040, STATUS:FIXED, SATS:8, PDOP:2.240, HDOP:1.200, VDOP:1.891
--DT07-24-2022
--TM08:38:11
--Entered HR: 2.3500, Vertical LS,HR2.4350
GPS,PN3445,LA41.094368430380,LN20.465371494600,EL921.468000,--
--GS,PN3445,N 4557636.7829,E 482114.3025,EL877.3326,--
--
GT,PN3445,SW2220,ST23953000,EW2220,ET23953000
--HSDV:0.015, VSDV:0.021, STATUS:FIXED, SATS:10, PDOP:1.991, HDOP:1.100, VDOP:1.659
--DT07-24-2022
--TM08:39:14
--Entered HR: 1.8000, Vertical LS,HR1.8850
GPS,PN3446,LA41.094376911740,LN20.465361729720,EL922.596000,--
--GS,PN3446,N 4557639.4048,E 482112.0330,EL879.0105,--
--
GT,PN3446,SW2220,ST24041000,EW2220,ET24041000
--HSDV:0.016, VSDV:0.021, STATUS:FIXED, SATS:12, PDOP:1.712, HDOP:0.900, VDOP:1.456
--DT07-24-2022
--TM08:40:42
GPS,PN3447,LA41.094355111160,LN20.465433131220,EL917.967000,--
--GS,PN3447,N 4557632.6385,E 482128.6596,EL874.3809,--
--
GT,PN3447,SW2220,ST24263000,EW2220,ET24263000
--HSDV:0.050, VSDV:0.052, STATUS:FIXED, SATS:10, PDOP:2.008, HDOP:1.100, VDOP:1.680
--DT07-24-2022
--TM08:44:24
GPS,PN3448,LA41.094355045460,LN20.465433121140,EL917.923000,--
--GS,PN3448,N 4557632.6182,E 482128.6572,EL874.3369,--
--
GT,PN3448,SW2220,ST24338000,EW2220,ET24338000
--HSDV:0.027, VSDV:0.034, STATUS:FIXED, SATS:9, PDOP:2.016, HDOP:1.100, VDOP:1.689
--DT07-24-2022
--TM08:45:38
GPS,PN3449,LA41.094356905040,LN20.465440848000,EL916.812000,--
--GS,PN3449,N 4557633.1872,E 482130.4597,EL873.2258,--
--
GT,PN3449,SW2220,ST24375000,EW2220,ET24375000
--HSDV:0.023, VSDV:0.028, STATUS:FIXED, SATS:10, PDOP:3.165, HDOP:1.500, VDOP:2.787
--DT07-24-2022
--TM08:46:16
--Entered HR: 2.3500, Vertical LS,HR2.4350
GPS,PN3450,LA41.094370912580,LN20.465485809240,EL917.280000,--
--GS,PN3450,N 4557637.4815,E 482140.9511,EL873.1430,--
--
GT,PN3450,SW2220,ST24570000,EW2220,ET24570000
--HSDV:0.014, VSDV:0.018, STATUS:FIXED, SATS:12, PDOP:1.642, HDOP:0.900, VDOP:1.373
--DT07-24-2022
--TM08:49:30
--Entered HR: 1.8000, Vertical LS,HR1.8850
GPS,PN3451,LA41.094383456360,LN20.465531631360,EL917.490000,--
--GS,PN3451,N 4557641.3238,E 482151.6421,EL873.9021,--
--
GT,PN3451,SW2220,ST24684000,EW2220,ET24684000
--HSDV:0.014, VSDV:0.018, STATUS:FIXED, SATS:10, PDOP:1.858, HDOP:1.000, VDOP:1.566
--DT07-24-2022
--TM08:51:24
GPS,PN3452,LA41.094405776420,LN20.465572881840,EL918.000000,--
--GS,PN3452,N 4557648.1843,E 482161.2749,EL874.4111,--
--
GT,PN3452,SW2220,ST24842000,EW2220,ET24842000
--HSDV:0.015, VSDV:0.020, STATUS:FIXED, SATS:9, PDOP:1.816, HDOP:1.100, VDOP:1.445
--DT07-24-2022
--TM08:54:02
GPS,PN3453,LA41.094436764440,LN20.465630767080,EL917.448000,--
--GS,PN3453,N 4557657.7087,E 482174.7920,EL873.8579,--
--
GT,PN3453,SW2220,ST24996000,EW2220,ET24996000
--HSDV:0.011, VSDV:0.014, STATUS:FIXED, SATS:13, PDOP:1.549, HDOP:0.800, VDOP:1.327
--DT07-24-2022
--TM08:56:36

ГЕО ПРЕМЕР ИНЖЕНЕРИНГ

ул. Димитар Влахов бр. 22/6 Охрид

046 280 111 070 264 819 070 391 013

e-mail: geo_premer_inzenering@yahoo.com

GPS,PN3454,LA41.094449489600,LN20.465672300520,EL916.577000,--
--GS,PN3454,N 4557661.6095,E 482184.4832,EL872.9861,--
--
GT,PN3454,SW2220,ST25014000,EW2220,ET25014000
--HSDV:0.013, VSDV:0.018, STATUS:FIXED, SATS:12, PDOP:1.852, HDOP:0.900, VDOP:1.619
--DT07-24-2022
--TM08:56:54
GPS,PN3455,LA41.094438189920,LN20.465713912080,EL915.261000,--
--GS,PN3455,N 4557658.0998,E 482194.1741,EL871.6697,--
--
GT,PN3455,SW2220,ST25048000,EW2220,ET25048000
--HSDV:0.013, VSDV:0.017, STATUS:FIXED, SATS:13, PDOP:1.546, HDOP:0.800, VDOP:1.323
--DT07-24-2022
--TM08:57:28
GPS,PN3456,LA41.094414541640,LN20.465732766180,EL914.105000,--
--GS,PN3456,N 4557650.7945,E 482198.5507,EL870.5138,--
--
GT,PN3456,SW2220,ST25061000,EW2220,ET25061000
--HSDV:0.011, VSDV:0.016, STATUS:FIXED, SATS:13, PDOP:1.545, HDOP:0.800, VDOP:1.322
--DT07-24-2022
--TM08:57:42
GPS,PN3457,LA41.094406449320,LN20.465678120220,EL913.702000,--
--GS,PN3457,N 4557648.3303,E 482185.8064,EL870.1117,--
--
GT,PN3457,SW2220,ST25080000,EW2220,ET25080000
--HSDV:0.013, VSDV:0.017, STATUS:FIXED, SATS:11, PDOP:1.971, HDOP:1.000, VDOP:1.699
--DT07-24-2022
--TM08:58:00
GPS,PN3458,LA41.094435163520,LN20.465755515300,EL913.872000,--
--GS,PN3458,N 4557657.1420,E 482203.8694,EL870.2802,--
--
GT,PN3458,SW2220,ST25120000,EW2220,ET25120000
--HSDV:0.012, VSDV:0.017, STATUS:FIXED, SATS:13, PDOP:1.541, HDOP:0.800, VDOP:1.317
--DT07-24-2022
--TM08:58:40
GPS,PN3459,LA41.094411857360,LN20.465761022520,EL913.575000,--
--GS,PN3459,N 4557649.9500,E 482205.1352,EL869.9834,--
--
GT,PN3459,SW2220,ST25130000,EW2220,ET25130000
--HSDV:0.013, VSDV:0.017, STATUS:FIXED, SATS:12, PDOP:1.595, HDOP:0.900, VDOP:1.317
--DT07-24-2022
--TM08:58:50
GPS,PN3460,LA41.094389103620,LN20.465759903820,EL911.397000,--
--GS,PN3460,N 4557642.9323,E 482204.8567,EL867.8058,--
--
GT,PN3460,SW2220,ST25147000,EW2220,ET25147000
--HSDV:0.011, VSDV:0.017, STATUS:FIXED, SATS:12, PDOP:1.632, HDOP:0.900, VDOP:1.361
--DT07-24-2022
--TM08:59:08
GPS,PN3461,LA41.094400071320,LN20.465813412000,EL910.311000,--
--GS,PN3461,N 4557646.2840,E 482217.3379,EL866.7189,--
--
GT,PN3461,SW2220,ST25200000,EW2220,ET25200000
--HSDV:0.013, VSDV:0.018, STATUS:FIXED, SATS:8, PDOP:4.048, HDOP:1.000, VDOP:3.923
--DT07-24-2022
--TM09:00:00
GPS,PN3462,LA41.094414589340,LN20.465797806360,EL912.246000,--
--GS,PN3462,N 4557650.7712,E 482213.7116,EL868.6538,--
--
GT,PN3462,SW2220,ST25212000,EW2220,ET25212000
--HSDV:0.011, VSDV:0.017, STATUS:FIXED, SATS:13, PDOP:1.534, HDOP:0.800, VDOP:1.309
--DT07-24-2022
--TM09:00:12
GPS,PN3463,LA41.094444735380,LN20.465789285460,EL912.844000,--
--GS,PN3463,N 4557660.0747,E 482211.7486,EL869.2516,--
--
GT,PN3463,SW2220,ST25224000,EW2220,ET25224000
--HSDV:0.012, VSDV:0.017, STATUS:FIXED, SATS:12, PDOP:1.657, HDOP:1.000, VDOP:1.321
--DT07-24-2022
--TM09:00:24
GPS,PN3464,LA41.094454458080,LN20.465797400280,EL912.592000,--
--GS,PN3464,N 4557663.0689,E 482213.6477,EL868.9993,--
--
GT,PN3464,SW2220,ST25231000,EW2220,ET25231000
--HSDV:0.012, VSDV:0.017, STATUS:FIXED, SATS:12, PDOP:1.598, HDOP:0.900, VDOP:1.320
--DT07-24-2022
--TM09:00:32
GPS,PN3465,LA41.094427539740,LN20.465810784480,EL911.759000,--
--GS,PN3465,N 4557654.7582,E 482216.7467,EL868.1665,--
--
GT,PN3465,SW2220,ST25244000,EW2220,ET25244000
--HSDV:0.011, VSDV:0.017, STATUS:FIXED, SATS:13, PDOP:1.554, HDOP:0.800, VDOP:1.332
--DT07-24-2022
--TM09:00:44
GPS,PN3466,LA41.094431825960,LN20.465835621900,EL910.981000,--
--GS,PN3466,N 4557656.0658,E 482222.5396,EL867.3881,--
--
GT,PN3466,SW2220,ST25270000,EW2220,ET25270000
--HSDV:0.013, VSDV:0.017, STATUS:FIXED, SATS:12, PDOP:1.945, HDOP:0.900, VDOP:1.724
--DT07-24-2022
--TM09:01:10
GPS,PN3467,LA41.094464345240,LN20.465831414100,EL911.495000,--
--GS,PN3467,N 4557666.0987,E 482221.5838,EL867.9017,--
--
GT,PN3467,SW2220,ST25283000,EW2220,ET25283000
--HSDV:0.013, VSDV:0.017, STATUS:FIXED, SATS:13, PDOP:1.552, HDOP:0.800, VDOP:1.330
--DT07-24-2022
--TM09:01:23
GPS,PN3468,LA41.094458534720,LN20.465878344720,EL909.504000,--
--GS,PN3468,N 4557664.2791,E 482232.5188,EL865.9102,--
--
GT,PN3468,SW2220,ST25317000,EW2220,ET25317000
--HSDV:0.012, VSDV:0.017, STATUS:FIXED, SATS:13, PDOP:1.661, HDOP:0.800, VDOP:1.456
--DT07-24-2022
--TM09:01:57
GPS,PN3469,LA41.094433624700,LN20.465895422820,EL908.806000,--
--GS,PN3469,N 4557656.5857,E 482236.4805,EL865.2123,--
--
GT,PN3469,SW2220,ST25331000,EW2220,ET25331000
--HSDV:0.013, VSDV:0.017, STATUS:FIXED, SATS:12, PDOP:2.231, HDOP:0.900, VDOP:2.041
--DT07-24-2022
--TM09:02:12
GPS,PN3470,LA41.094463656440,LN20.465915083980,EL908.143000,--
--GS,PN3470,N 4557665.8374,E 482241.0866,EL864.5486,--
--
GT,PN3470,SW2220,ST25358000,EW2220,ET25358000
--HSDV:0.016, VSDV:0.020, STATUS:FIXED, SATS:9, PDOP:1.854, HDOP:1.100, VDOP:1.493
--DT07-24-2022
--TM09:02:38
GPS,PN3471,LA41.094444600440,LN20.465932775940,EL907.775000,--
--GS,PN3471,N 4557659.9494,E 482245.1959,EL864.1806,--
--
GT,PN3471,SW2220,ST25379000,EW2220,ET25379000
--HSDV:0.038, VSDV:0.049, STATUS:FIXED, SATS:7, PDOP:7.834, HDOP:1.800, VDOP:7.624
--DT07-24-2022
--TM09:03:02
GPS,PN3472,LA41.094452985740,LN20.465971010160,EL906.821000,--
--GS,PN3472,N 4557662.5135,E 482254.1148,EL863.2260,--
--
GT,PN3472,SW2220,ST25403000,EW2220,ET25403000
--HSDV:0.013, VSDV:0.018, STATUS:FIXED, SATS:12, PDOP:2.283, HDOP:1.000, VDOP:2.052
--DT07-24-2022
--TM09:03:24
GPS,PN3473,LA41.094463687640,LN20.465977489260,EL906.824000,--
--GS,PN3473,N 4557665.8107,E 482255.6333,EL863.2287,--
--
GT,PN3473,SW2220,ST25412000,EW2220,ET25412000
--HSDV:0.013, VSDV:0.018, STATUS:FIXED, SATS:14, PDOP:1.494, HDOP:0.800, VDOP:1.262
--DT07-24-2022
--TM09:03:33
GPS,PN3474,LA41.094465235160,LN20.470020297700,EL906.281000,--
--GS,PN3474,N 4557666.2632,E 482265.6131,EL862.6851,--
--
GT,PN3474,SW2220,ST25454000,EW2220,ET25454000
--HSDV:0.022, VSDV:0.026, STATUS:FIXED, SATS:10, PDOP:2.196, HDOP:1.300, VDOP:1.770
--DT07-24-2022
--TM09:04:14
GPS,PN3475,LA41.094452104700,LN20.470025619100,EL905.892000,--
--GS,PN3475,N 4557662.2100,E 482266.8434,EL862.2962,--
--
GT,PN3475,SW2220,ST25462000,EW2220,ET25462000
--HSDV:0.013, VSDV:0.018, STATUS:FIXED, SATS:14, PDOP:1.561, HDOP:0.800, VDOP:1.340
--DT07-24-2022
--TM09:04:22
GPS,PN3476,LA41.094451502060,LN20.470061310700,EL905.078000,--
--GS,PN3476,N 4557662.0034,E 482275.1627,EL861.4817,--

ГЕО ПРЕМЕР ИНЖЕНЕРИНГ

ул. Димитар Влахов бр. 22/6 Охрид

046 280 111 070 264 819 070 391 013

e-mail: geo_premer_inzenering@yahoo.com

--
GT,PN3476,SW2220,ST25479000,EW2220,ET25479000
--HSDV:0.011, VSDV:0.016, STATUS:FIXED, SATS:14, PDOP:1.346, HDOP:0.800, VDOP:1.083
--DT07-24-2022
--TM09:04:40
GPS,PN3477,LA41.094465751760,LN20.470075571680,EL905.094000,--
--GS,PN3477,N 4557666.3904,E 482278.4978,EL861.4973,--
--
GT,PN3477,SW2220,ST25489000,EW2220,ET25489000
--HSDV:0.013, VSDV:0.016, STATUS:FIXED, SATS:14, PDOP:1.290, HDOP:0.700, VDOP:1.084
--DT07-24-2022
--TM09:04:50
GPS,PN3478,LA41.094472687700,LN20.470105535200,EL904.090000,--
--GS,PN3478,N 4557668.5123,E 482285.4876,EL860.4928,--
--
GT,PN3478,SW2220,ST25500000,EW2220,ET25500000
--HSDV:0.011, VSDV:0.016, STATUS:FIXED, SATS:14, PDOP:1.311, HDOP:0.700, VDOP:1.108
--DT07-24-2022
--TM09:05:00
GPS,PN3479,LA41.094467319680,LN20.470116773560,EL903.182000,--
--GS,PN3479,N 4557666.8500,E 482288.1031,EL859.5847,--
--
GT,PN3479,SW2220,ST25509000,EW2220,ET25509000
--HSDV:0.011, VSDV:0.016, STATUS:FIXED, SATS:15, PDOP:1.289, HDOP:0.700, VDOP:1.082
--DT07-24-2022
--TM09:05:10
GPS,PN3480,LA41.094458279300,LN20.470145673820,EL900.422000,--
--GS,PN3480,N 4557664.0447,E 482294.8327,EL856.8245,--
--
GT,PN3480,SW2220,ST25575000,EW2220,ET25575000
--HSDV:0.011, VSDV:0.016, STATUS:FIXED, SATS:15, PDOP:1.433, HDOP:0.700, VDOP:1.250
--DT07-24-2022
--TM09:06:16
GPS,PN3481,LA41.094432907580,LN20.470125700840,EL899.530000,--
--GS,PN3481,N 4557656.2304,E 482290.1574,EL855.9332,--
--
GT,PN3481,SW2220,ST25611000,EW2220,ET25611000
--HSDV:0.011, VSDV:0.016, STATUS:FIXED, SATS:12, PDOP:1.590, HDOP:0.900, VDOP:1.311
--DT07-24-2022
--TM09:06:51
GPS,PN3482,LA41.094432938720,LN20.470102135060,EL901.157000,--
--GS,PN3482,N 4557656.2537,E 482284.6643,EL857.5605,--
--
GT,PN3482,SW2220,ST25633000,EW2220,ET25633000
--HSDV:0.011, VSDV:0.016, STATUS:FIXED, SATS:13, PDOP:1.722, HDOP:0.800, VDOP:1.525
--DT07-24-2022
--TM09:07:14
GPS,PN3483,LA41.094414110900,LN20.470075489240,EL900.960000,--
--GS,PN3483,N 4557650.4618,E 482278.4387,EL857.3641,--
--
GT,PN3483,SW2220,ST25666000,EW2220,ET25666000
--HSDV:0.011, VSDV:0.016, STATUS:FIXED, SATS:14, PDOP:1.322, HDOP:0.700, VDOP:1.121
--DT07-24-2022
--TM09:07:46
GPS,PN3484,LA41.094398645180,LN20.470040332540,EL899.912000,--
--GS,PN3484,N 4557645.7118,E 482270.2317,EL856.3169,--
--
GT,PN3484,SW2220,ST25685000,EW2220,ET25685000
--HSDV:0.011, VSDV:0.016, STATUS:FIXED, SATS:12, PDOP:1.586, HDOP:0.900, VDOP:1.306
--DT07-24-2022
--TM09:08:05
GPS,PN3485,LA41.094412730060,LN20.465996467320,EL900.530000,--
--GS,PN3485,N 4557650.0817,E 482260.0175,EL856.9354,--
--
GT,PN3485,SW2220,ST25728000,EW2220,ET25728000
--HSDV:0.011, VSDV:0.016, STATUS:FIXED, SATS:13, PDOP:1.501, HDOP:0.800, VDOP:1.270
--DT07-24-2022
--TM09:08:48
GPS,PN3486,LA41.094391517480,LN20.470028581480,EL899.245000,--
--GS,PN3486,N 4557643.5200,E 482267.4870,EL855.6502,--
--
GT,PN3486,SW2220,ST25757000,EW2220,ET25757000
--HSDV:0.011, VSDV:0.016, STATUS:FIXED, SATS:12, PDOP:1.555, HDOP:0.900, VDOP:1.268
--DT07-24-2022
--TM09:09:18
GPS,PN3487,LA41.094382837760,LN20.470068166060,EL897.698000,--
--GS,PN3487,N 4557640.8198,E 482276.7074,EL854.1028,--
--
GT,PN3487,SW2220,ST25780000,EW2220,ET25780000
--HSDV:0.011, VSDV:0.016, STATUS:FIXED, SATS:14, PDOP:1.475, HDOP:0.700, VDOP:1.298
--DT07-24-2022
--TM09:09:40
GPS,PN3488,LA41.094383896820,LN20.470101925180,EL896.825000,--
--GS,PN3488,N 4557641.1268,E 482284.5775,EL853.2293,--
--
GT,PN3488,SW2220,ST25803000,EW2220,ET25803000
--HSDV:0.011, VSDV:0.016, STATUS:FIXED, SATS:13, PDOP:1.340, HDOP:0.700, VDOP:1.143
--DT07-24-2022
--TM09:10:03
GPS,PN3489,LA41.094379819100,LN20.470123258360,EL895.099000,--
--GS,PN3489,N 4557639.8566,E 482289.5470,EL851.5031,--
--
GT,PN3489,SW2220,ST25847000,EW2220,ET25847000
--HSDV:0.011, VSDV:0.016, STATUS:FIXED, SATS:14, PDOP:1.323, HDOP:0.700, VDOP:1.123
--DT07-24-2022
--TM09:10:48
GPS,PN3490,LA41.094402973160,LN20.470152675520,EL895.029000,--
--GS,PN3490,N 4557646.9813,E 482296.4220,EL851.4324,--
--
GT,PN3490,SW2220,ST25893000,EW2220,ET25893000
--HSDV:0.012, VSDV:0.018, STATUS:FIXED, SATS:11, PDOP:1.752, HDOP:1.000, VDOP:1.438
--DT07-24-2022
--TM09:11:33
GPS,PN3491,LA41.094409191980,LN20.470192265320,EL892.369000,--
--GS,PN3491,N 4557648.8765,E 482305.6550,EL848.7718,--
--
GT,PN3491,SW2220,ST25918000,EW2220,ET25918000
--HSDV:0.012, VSDV:0.019, STATUS:FIXED, SATS:8, PDOP:3.007, HDOP:1.300, VDOP:2.712
--DT07-24-2022
--TM09:11:58
GPS,PN3492,LA41.094423096260,LN20.470198229320,EL893.246000,--
--GS,PN3492,N 4557653.1618,E 482307.0559,EL849.6485,--
--
GT,PN3492,SW2220,ST25985000,EW2220,ET25985000
--HSDV:0.022, VSDV:0.036, STATUS:FIXED, SATS:10, PDOP:2.323, HDOP:1.100, VDOP:2.046
--DT07-24-2022
--TM09:13:06
GPS,PN3493,LA41.094435179600,LN20.470198628320,EL895.452000,--
--GS,PN3493,N 4557656.8887,E 482307.1584,EL851.8542,--
--
GT,PN3493,SW2220,ST26047000,EW2220,ET26047000
--HSDV:0.016, VSDV:0.025, STATUS:FIXED, SATS:11, PDOP:1.793, HDOP:0.900, VDOP:1.551
--DT07-24-2022
--TM09:14:06
GPS,PN3494,LA41.094456402500,LN20.470198295980,EL897.825000,--
--GS,PN3494,N 4557663.4352,E 482307.0973,EL854.2269,--
--
GT,PN3494,SW2220,ST26088000,EW2220,ET26088000
--HSDV:0.016, VSDV:0.024, STATUS:FIXED, SATS:11, PDOP:1.547, HDOP:0.800, VDOP:1.324
--DT07-24-2022
--TM09:14:48
GPS,PN3495,LA41.094468181880,LN20.470212888940,EL898.556000,--
--GS,PN3495,N 4557667.0600,E 482310.5080,EL854.9574,--
--
GT,PN3495,SW2220,ST26139000,EW2220,ET26139000
--HSDV:0.025, VSDV:0.030, STATUS:FIXED, SATS:6, PDOP:2.487, HDOP:1.500, VDOP:1.984
--DT07-24-2022
--TM09:15:40
--Entered HR: 2.4000, Vertical LS,HR2.4850
GPS,PN3496,LA41.094434396600,LN20.470333463020,EL892.014000,--
--GS,PN3496,N 4557656.5690,E 482338.5876,EL847.8144,--
--
GT,PN3496,SW2220,ST26978000,EW2220,ET26978000
--HSDV:0.029, VSDV:0.091, STATUS:FIXED, SATS:8, PDOP:3.303, HDOP:1.300, VDOP:3.036
--DT07-24-2022
--TM09:29:41
--Entered HR: 1.8000, Vertical LS,HR1.8850
GPS,PN3497,LA41.094487578020,LN20.470393478500,EL895.700000,--
--GS,PN3497,N 4557672.9381,E 482352.6183,EL852.0986,--
--
GT,PN3497,SW2220,ST27350000,EW2220,ET27350000
--HSDV:0.021, VSDV:0.035, STATUS:FIXED, SATS:9, PDOP:2.122, HDOP:1.000, VDOP:1.872
--DT07-24-2022
--TM09:35:50
GPS,PN3498,LA41.094364244300,LN20.470813760260,EL887.800000,--
--GS,PN3498,N 4557634.6535,E 482450.4919,EL844.1940,--

ГЕО ПРЕМЕР ИНЖЕНЕРИНГ

ул. Димитар Влахов бр. 22/6 Охрид

046 280 111 070 264 819 070 391 013

e-mail: geo_premer_inzenering@yahoo.com

--
GT,PN3498,SW2220,ST27670000,EW2220,ET27670000
--HSDV:0.013, VSDV:0.023, STATUS:FIXED, SATS:11, PDOP:2.037, HDOP:0.900, VDOP:1.827
--DT07-24-2022
--TM09:41:10
GPS,PN3499,LA41.094354995660,LN20.470824283180,EL887.182000,--
--GS,PN3499,N 4557631.7947,E 482452.9377,EL843.5759,--
--
GT,PN3499,SW2220,ST27687000,EW2220,ET27687000
--HSDV:0.011, VSDV:0.022, STATUS:FIXED, SATS:11, PDOP:2.038, HDOP:0.900, VDOP:1.829
--DT07-24-2022
--TM09:41:28
GPS,PN3500,LA41.094340713380,LN20.470847535880,EL886.126000,--
--GS,PN3500,N 4557627.3760,E 482458.3470,EL842.5198,--
--
GT,PN3500,SW2220,ST27706000,EW2220,ET27706000
--HSDV:0.011, VSDV:0.021, STATUS:FIXED, SATS:11, PDOP:2.040, HDOP:0.900, VDOP:1.831
--DT07-24-2022
--TM09:41:46
GPS,PN3501,LA41.094333893600,LN20.470867698700,EL885.909000,--
--GS,PN3501,N 4557625.2609,E 482463.0418,EL842.3026,--
--
GT,PN3501,SW2220,ST27721000,EW2220,ET27721000
--HSDV:0.011, VSDV:0.021, STATUS:FIXED, SATS:11, PDOP:2.042, HDOP:0.900, VDOP:1.833
--DT07-24-2022
--TM09:42:02
GPS,PN3502,LA41.094314314580,LN20.470910233240,EL885.012000,--
--GS,PN3502,N 4557619.1973,E 482472.9418,EL841.4052,--
--
GT,PN3502,SW2220,ST27745000,EW2220,ET27745000
--HSDV:0.011, VSDV:0.022, STATUS:FIXED, SATS:11, PDOP:2.258, HDOP:0.900, VDOP:2.071
--DT07-24-2022
--TM09:42:26
GPS,PN3503,LA41.094310068740,LN20.470947600400,EL885.070000,--
--GS,PN3503,N 4557617.8662,E 482481.6489,EL841.4627,--
--
GT,PN3503,SW2220,ST27766000,EW2220,ET27766000
--HSDV:0.011, VSDV:0.022, STATUS:FIXED, SATS:9, PDOP:2.349, HDOP:1.100, VDOP:2.076
--DT07-24-2022
--TM09:42:46
GPS,PN3504,LA41.094293008940,LN20.470992365680,EL883.244000,--
--GS,PN3504,N 4557612.5784,E 482492.0707,EL839.6363,--
--
GT,PN3504,SW2220,ST27786000,EW2220,ET27786000
--HSDV:0.011, VSDV:0.022, STATUS:FIXED, SATS:10, PDOP:2.049, HDOP:0.900, VDOP:1.841
--DT07-24-2022
--TM09:43:06
GPS,PN3505,LA41.094295822820,LN20.471011707520,EL882.779000,--
--GS,PN3505,N 4557613.4352,E 482496.5815,EL839.1710,--
--
GT,PN3505,SW2220,ST27930000,EW2220,ET27930000
--HSDV:0.008, VSDV:0.014, STATUS:FIXED, SATS:10, PDOP:2.060, HDOP:0.900, VDOP:1.853
--DT07-24-2022
--TM09:45:31
GPS,PN3506,LA41.094300894980,LN20.471037166420,EL882.161000,--
--GS,PN3506,N 4557614.9851,E 482502.5198,EL838.5526,--
--
GT,PN3506,SW2220,ST27952000,EW2220,ET27952000
--HSDV:0.013, VSDV:0.025, STATUS:FIXED, SATS:9, PDOP:5.116, HDOP:1.100, VDOP:4.996
--DT07-24-2022
--TM09:45:52
GPS,PN3507,LA41.094305743520,LN20.471052121360,EL881.443000,--
--GS,PN3507,N 4557616.4720,E 482506.0095,EL837.8343,--
--
GT,PN3507,SW2220,ST27991000,EW2220,ET27991000
--HSDV:0.018, VSDV:0.038, STATUS:FIXED, SATS:11, PDOP:2.283, HDOP:0.900, VDOP:2.098
--DT07-24-2022
--TM09:46:32
GPS,PN3508,LA41.094265418000,LN20.471002341220,EL881.037000,--
--GS,PN3508,N 4557604.0623,E 482494.3750,EL837.4296,--
--
GT,PN3508,SW2220,ST28219000,EW2220,ET28219000
--HSDV:0.006, VSDV:0.013, STATUS:FIXED, SATS:12, PDOP:1.856, HDOP:0.900, VDOP:1.623
--DT07-24-2022
--TM09:50:20
GPS,PN3509,LA41.094264410420,LN20.470980171460,EL881.469000,--
--GS,PN3509,N 4557603.7642,E 482489.2064,EL837.8619,--
--
GT,PN3509,SW2220,ST28237000,EW2220,ET28237000
--HSDV:0.009, VSDV:0.018, STATUS:FIXED, SATS:12, PDOP:1.908, HDOP:0.900, VDOP:1.682
--DT07-24-2022
--TM09:50:38
GPS,PN3510,LA41.094266273420,LN20.470938205780,EL881.280000,--
--GS,PN3510,N 4557604.3629,E 482479.4255,EL837.6736,--
--
GT,PN3510,SW2220,ST28252000,EW2220,ET28252000
--HSDV:0.009, VSDV:0.019, STATUS:FIXED, SATS:12, PDOP:1.857, HDOP:0.900, VDOP:1.624
--DT07-24-2022
--TM09:50:52
GPS,PN3511,LA41.094287153840,LN20.470881917560,EL880.832000,--
--GS,PN3511,N 4557610.8357,E 482466.3204,EL837.2262,--
--
GT,PN3511,SW2220,ST28269000,EW2220,ET28269000
--HSDV:0.011, VSDV:0.020, STATUS:FIXED, SATS:11, PDOP:1.911, HDOP:0.900, VDOP:1.686
--DT07-24-2022
--TM09:51:10
GPS,PN3512,LA41.094297437300,LN20.470837422160,EL881.037000,--
--GS,PN3512,N 4557614.0332,E 482455.9562,EL837.4318,--
--
GT,PN3512,SW2220,ST28296000,EW2220,ET28296000
--HSDV:0.011, VSDV:0.022, STATUS:FIXED, SATS:11, PDOP:1.914, HDOP:0.900, VDOP:1.689
--DT07-24-2022
--TM09:51:36
GPS,PN3513,LA41.094297986840,LN20.470806963760,EL880.757000,--
--GS,PN3513,N 4557614.2202,E 482448.8567,EL837.1522,--
--
GT,PN3513,SW2220,ST28328000,EW2220,ET28328000
--HSDV:0.015, VSDV:0.034, STATUS:FIXED, SATS:5, PDOP:4.135, HDOP:2.000, VDOP:3.619
--DT07-24-2022
--TM09:52:08
GPS,PN3514,LA41.094272804600,LN20.470736672440,EL878.644000,--
--GS,PN3514,N 4557606.4932,E 482432.4523,EL835.0407,--
--
GT,PN3514,SW2220,ST28413000,EW2220,ET28413000
--HSDV:0.010, VSDV:0.021, STATUS:FIXED, SATS:7, PDOP:2.536, HDOP:1.200, VDOP:2.234
--DT07-24-2022
--TM09:53:34
GPS,PN3515,LA41.094284540600,LN20.470677392380,EL880.511000,--
--GS,PN3515,N 4557610.1473,E 482418.6430,EL836.9084,--
--
GT,PN3515,SW2220,ST28433000,EW2220,ET28433000
--HSDV:0.014, VSDV:0.032, STATUS:FIXED, SATS:10, PDOP:2.412, HDOP:0.900, VDOP:2.238
--DT07-24-2022
--TM09:53:53
GPS,PN3516,LA41.094262424900,LN20.470646105380,EL880.416000,--
--GS,PN3516,N 4557603.3438,E 482411.3331,EL836.8142,--
--
GT,PN3516,SW2220,ST28454000,EW2220,ET28454000
--HSDV:0.016, VSDV:0.034, STATUS:FIXED, SATS:10, PDOP:4.833, HDOP:1.000, VDOP:4.728
--DT07-24-2022
--TM09:54:14
GPS,PN3517,LA41.094253334120,LN20.470609929520,EL880.460000,--
--GS,PN3517,N 4557600.5606,E 482402.8934,EL836.8588,--
--
GT,PN3517,SW2220,ST28494000,EW2220,ET28494000
--HSDV:0.022, VSDV:0.048, STATUS:FIXED, SATS:8, PDOP:4.288, HDOP:1.200, VDOP:4.117
--DT07-24-2022
--TM09:54:54
GPS,PN3518,LA41.094250464800,LN20.470572673600,EL880.250000,--
--GS,PN3518,N 4557599.6970,E 482394.2068,EL836.6495,--
--
GT,PN3518,SW2220,ST28550000,EW2220,ET28550000
--HSDV:0.017, VSDV:0.039, STATUS:FIXED, SATS:11, PDOP:1.859, HDOP:0.900, VDOP:1.627
--DT07-24-2022
--TM09:55:50
GPS,PN3519,LA41.094291014240,LN20.470515206320,EL883.326000,--
--GS,PN3519,N 4557612.2377,E 482380.8422,EL839.7257,--
--
GT,PN3519,SW2220,ST28628000,EW2220,ET28628000
--HSDV:0.009, VSDV:0.021, STATUS:FIXED, SATS:9, PDOP:2.293, HDOP:1.000, VDOP:2.063
--DT07-24-2022
--TM09:57:08
GPS,PN3520,LA41.094300948800,LN20.470424279800,EL883.339000,--
--GS,PN3520,N 4557615.3545,E 482359.6546,EL839.7400,--
--
GT,PN3520,SW2220,ST28666000,EW2220,ET28666000
--HSDV:0.018, VSDV:0.033, STATUS:FIXED, SATS:8, PDOP:2.334, HDOP:1.100, VDOP:2.059
--DT07-24-2022

ГЕО ПРЕМЕР ИНЖЕНЕРИНГ

ул. Димитар Влахов бр. 22/6 Охрид

046 280 111 070 264 819 070 391 013

e-mail: geo_premer_inzenering@yahoo.com

--TM09:57:46
GPS,PN3521,LA41.094306472220,LN20.470376206000,EL884.232000,--
--GS,PN3521,N 4557617.0860,E 482348.4527,EL840.6336,--
--
GT,PN3521,SW2220,ST28691000,EW2220,ET28691000
--HSDV:0.015, VSDV:0.034, STATUS:FIXED, SATS:10, PDOP:2.242, HDOP:0.900, VDOP:2.053
--DT07-24-2022
--TM09:58:12
GPS,PN3522,LA41.094295161800,LN20.470326160540,EL884.368000,--
--GS,PN3522,N 4557613.6263,E 482336.7783,EL840.7705,--
--
GT,PN3522,SW2220,ST28737000,EW2220,ET28737000
--HSDV:0.015, VSDV:0.034, STATUS:FIXED, SATS:9, PDOP:3.364, HDOP:1.000, VDOP:3.212
--DT07-24-2022
--TM09:58:57
GPS,PN3523,LA41.094313470800,LN20.470289687980,EL884.765000,--D
--GS,PN3523,N 4557619.2948,E 482328.2906,EL841.1679,--D
--
GT,PN3523,SW2220,ST28763000,EW2220,ET28763000
--HSDV:0.014, VSDV:0.033, STATUS:FIXED, SATS:9, PDOP:2.269, HDOP:1.000, VDOP:2.037
--DT07-24-2022
--TM09:59:24
GPS,PN3524,LA41.094269719220,LN20.470286418580,EL881.913000,--D
--GS,PN3524,N 4557605.8015,E 482327.4947,EL838.3166,--D
--
GT,PN3524,SW2220,ST28799000,EW2220,ET28799000
--HSDV:0.016, VSDV:0.031, STATUS:FIXED, SATS:11, PDOP:1.923, HDOP:0.900, VDOP:1.699
--DT07-24-2022
--TM10:00:00
BP,PN8,LA41.303229689096,LN20.5734012228628,EL663.8826,AG0.000,PA0.088,--
GPS,PN3525,LA41.094269211020,LN20.471036855620,EL880.203000,--D
--GS,PN3525,N 4557605.2124,E 482502.4232,EL836.5951,--D
--
GT,PN3525,SW2220,ST29404000,EW2220,ET29404000
--HSDV:0.007, VSDV:0.015, STATUS:FIXED, SATS:13, PDOP:2.232, HDOP:0.900, VDOP:2.042
--DT07-24-2022
--TM10:10:05
GPS,PN3526,LA41.094279400820,LN20.471044696360,EL880.364000,--D
--GS,PN3526,N 4557608.3509,E 482504.2586,EL836.7558,--D
--
GT,PN3526,SW2220,ST29412000,EW2220,ET29412000
--HSDV:0.012, VSDV:0.024, STATUS:FIXED, SATS:9, PDOP:2.345, HDOP:1.100, VDOP:2.071
--DT07-24-2022
--TM10:10:12
GPS,PN3527,LA41.094273592880,LN20.471067938020,EL880.218000,--D
--GS,PN3527,N 4557606.5461,E 482509.6719,EL836.6095,--D
--
GT,PN3527,SW2220,ST29423000,EW2220,ET29423000
--HSDV:0.014, VSDV:0.030, STATUS:FIXED, SATS:9, PDOP:2.129, HDOP:1.000, VDOP:1.879
--DT07-24-2022
--TM10:10:23
GPS,PN3528,LA41.094277661660,LN20.471082921760,EL880.226000,--D
--GS,PN3528,N 4557607.7926,E 482513.1677,EL836.6172,--D
--
GT,PN3528,SW2220,ST29434000,EW2220,ET29434000
--HSDV:0.015, VSDV:0.041, STATUS:FIXED, SATS:7, PDOP:3.279, HDOP:1.600, VDOP:2.862
--DT07-24-2022
--TM10:10:34
GPS,PN3529,LA41.094261868340,LN20.471104711960,EL880.427000,--D
--GS,PN3529,N 4557602.9087,E 482518.2351,EL836.8181,--D
--
GT,PN3529,SW2220,ST29450000,EW2220,ET29450000
--HSDV:0.018, VSDV:0.046, STATUS:FIXED, SATS:7, PDOP:5.004, HDOP:1.300, VDOP:4.832
--DT07-24-2022
--TM10:10:50
GPS,PN3530,LA41.094122247020,LN20.471043656980,EL872.091000,--
--GS,PN3530,N 4557559.8775,E 482503.8966,EL828.4852,--
--
GT,PN3530,SW2220,ST29646000,EW2220,ET29646000
--HSDV:0.012, VSDV:0.028, STATUS:FIXED, SATS:10, PDOP:4.042, HDOP:1.000, VDOP:3.916
--DT07-24-2022
--TM10:14:06
GPS,PN3531,LA41.094105571700,LN20.471057518840,EL873.272000,--
--GS,PN3531,N 4557554.7261,E 482507.1153,EL829.6661,--
--
GT,PN3531,SW2220,ST29689000,EW2220,ET29689000
--HSDV:0.011, VSDV:0.025, STATUS:FIXED, SATS:10, PDOP:2.451, HDOP:1.000, VDOP:2.238
--DT07-24-2022
--TM10:14:50
GPS,PN3532,LA41.094096860360,LN20.471086806820,EL875.152000,--
--GS,PN3532,N 4557552.0224,E 482513.9360,EL831.5457,--
--
GT,PN3532,SW2220,ST29715000,EW2220,ET29715000
--HSDV:0.011, VSDV:0.024, STATUS:FIXED, SATS:12, PDOP:2.168, HDOP:0.900, VDOP:1.972
--DT07-24-2022
--TM10:15:16
BP,PN14,LA41.073831277008,LN20.473856584948,EL773.0735,AG0.000,PA0.088,--
GPS,PN3533,LA41.094557035100,LN20.465123290140,EL937.540000,--
--GS,PN3533,N 4557695.1039,E 482056.5933,EL893.9553,--
--
GT,PN3533,SW2220,ST31596000,EW2220,ET31596000
--HSDV:0.009, VSDV:0.015, STATUS:FIXED, SATS:10, PDOP:1.997, HDOP:1.100, VDOP:1.667
--DT07-24-2022
--TM10:46:37
GPS,PN3534,LA41.094557102300,LN20.465125310160,EL937.463000,--
--GS,PN3534,N 4557695.1234,E 482057.0642,EL893.8782,--
--
GT,PN3534,SW2220,ST31609000,EW2220,ET31609000
--HSDV:0.008, VSDV:0.015, STATUS:FIXED, SATS:11, PDOP:1.794, HDOP:1.000, VDOP:1.490
--DT07-24-2022
--TM10:46:50
GPS,PN3535,LA41.094554202020,LN20.465130340980,EL937.442000,--
--GS,PN3535,N 4557694.2259,E 482058.2347,EL893.8572,--
--
GT,PN3535,SW2220,ST31615000,EW2220,ET31615000
--HSDV:0.009, VSDV:0.015, STATUS:FIXED, SATS:11, PDOP:1.794, HDOP:1.000, VDOP:1.490
--DT07-24-2022
--TM10:46:56
GPS,PN3536,LA41.094551670980,LN20.465136728580,EL937.467000,--
--GS,PN3536,N 4557693.4414,E 482059.7217,EL893.8821,--
--
GT,PN3536,SW2220,ST31622000,EW2220,ET31622000
--HSDV:0.008, VSDV:0.015, STATUS:FIXED, SATS:10, PDOP:1.993, HDOP:1.100, VDOP:1.662
--DT07-24-2022
--TM10:47:02
GPS,PN3537,LA41.094574488440,LN20.465166117540,EL937.945000,--P
--GS,PN3537,N 4557700.4622,E 482066.5900,EL894.3594,--P
--
GT,PN3537,SW2220,ST31651000,EW2220,ET31651000
--HSDV:0.008, VSDV:0.015, STATUS:FIXED, SATS:11, PDOP:1.790, HDOP:1.000, VDOP:1.485
--DT07-24-2022
--TM10:47:31
GPS,PN3538,LA41.094580542560,LN20.465160571440,EL937.952000,--P
--GS,PN3538,N 4557702.3328,E 482065.3019,EL894.3664,--P
--
GT,PN3538,SW2220,ST31657000,EW2220,ET31657000
--HSDV:0.009, VSDV:0.015, STATUS:FIXED, SATS:11, PDOP:1.789, HDOP:1.000, VDOP:1.484
--DT07-24-2022
--TM10:47:38
GPS,PN3539,LA41.094585305840,LN20.465155235520,EL938.060000,--P
--GS,PN3539,N 4557703.8052,E 482064.0618,EL894.4744,--P
--
GT,PN3539,SW2220,ST31664000,EW2220,ET31664000
--HSDV:0.009, VSDV:0.015, STATUS:FIXED, SATS:11, PDOP:1.789, HDOP:1.000, VDOP:1.484
--DT07-24-2022
--TM10:47:44
GPS,PN3540,LA41.094610243220,LN20.465193292920,EL938.350000,--
--GS,PN3540,N 4557711.4747,E 482072.9524,EL894.7635,--
--
GT,PN3540,SW2220,ST31690000,EW2220,ET31690000
--HSDV:0.009, VSDV:0.015, STATUS:FIXED, SATS:11, PDOP:1.787, HDOP:1.000, VDOP:1.481
--DT07-24-2022
--TM10:48:10
GPS,PN3541,LA41.094607177160,LN20.465197854300,EL938.276000,--
--GS,PN3541,N 4557710.5263,E 482074.0132,EL894.6894,--
--
GT,PN3541,SW2220,ST31695000,EW2220,ET31695000
--HSDV:0.008, VSDV:0.015, STATUS:FIXED, SATS:11, PDOP:1.786, HDOP:1.000, VDOP:1.480
--DT07-24-2022
--TM10:48:16
GPS,PN3542,LA41.094602534240,LN20.465203328580,EL938.297000,--
--GS,PN3542,N 4557709.0910,E 482075.2857,EL894.7104,--
--
GT,PN3542,SW2220,ST31701000,EW2220,ET31701000
--HSDV:0.008, VSDV:0.014, STATUS:FIXED, SATS:11, PDOP:1.785, HDOP:1.000, VDOP:1.479
--DT07-24-2022

ГЕО ПРЕМЕР ИНЖЕНЕРИНГ

ул. Димитар Влахов бр. 22/6 Охрид

046 280 111 070 264 819 070 391 013

e-mail: geo_premer_inzenering@yahoo.com

--TM10:48:22
GPS,PN3543,LA41.094627878000,LN20.4652519
01400,EL938.580000,--
--GS,PN3543,N 4557716.8797,E
482086.6277,EL894.9923,--
--
GT,PN3543,SW2220,ST31717000,EW2220,ET317
17000
--HSDV:0.009, VSDV:0.015, STATUS:FIXED,
SATS:10, PDOP:1.829, HDOP:1.000, VDOP:1.531
--DT07-24-2022
--TM10:48:37
GPS,PN3544,LA41.094634845680,LN20.4652488
55560,EL938.547000,--
--GS,PN3544,N 4557719.0307,E
482085.9231,EL894.9593,--
--
GT,PN3544,SW2220,ST31723000,EW2220,ET317
23000
--HSDV:0.009, VSDV:0.015, STATUS:FIXED,
SATS:10, PDOP:1.829, HDOP:1.000, VDOP:1.531
--DT07-24-2022
--TM10:48:44
GPS,PN3545,LA41.094640922180,LN20.4652452
76620,EL938.627000,--
--GS,PN3545,N 4557720.9071,E
482085.0936,EL895.0393,--
--
GT,PN3545,SW2220,ST31730000,EW2220,ET317
30000
--HSDV:0.009, VSDV:0.015, STATUS:FIXED,
SATS:11, PDOP:1.828, HDOP:1.000, VDOP:1.530
--DT07-24-2022
--TM10:48:50
GPS,PN3546,LA41.094655937900,LN20.4652849
13940,EL938.661000,--
--GS,PN3546,N 4557725.5154,E
482094.3446,EL895.0725,--
--
GT,PN3546,SW2220,ST31742000,EW2220,ET317
42000
--HSDV:0.009, VSDV:0.015, STATUS:FIXED,
SATS:10, PDOP:1.827, HDOP:1.000, VDOP:1.529
--DT07-24-2022
--TM10:49:02
GPS,PN3547,LA41.094650390540,LN20.4652903
72920,EL938.556000,--
--GS,PN3547,N 4557723.8011,E
482095.6128,EL894.9675,--
--
GT,PN3547,SW2220,ST31748000,EW2220,ET317
48000
--HSDV:0.009, VSDV:0.015, STATUS:FIXED,
SATS:11, PDOP:1.780, HDOP:1.000, VDOP:1.473
--DT07-24-2022
--TM10:49:08
GPS,PN3548,LA41.094644233400,LN20.4652940
19420,EL938.667000,--
--GS,PN3548,N 4557721.8998,E
482096.4580,EL895.0785,--
--
GT,PN3548,SW2220,ST31754000,EW2220,ET317
54000
--HSDV:0.009, VSDV:0.016, STATUS:FIXED,
SATS:10, PDOP:1.780, HDOP:1.000, VDOP:1.472
--DT07-24-2022
--TM10:49:14
GPS,PN3549,LA41.094662313980,LN20.4653275
42260,EL938.729000,--
--GS,PN3549,N 4557727.4571,E
482104.2862,EL895.1397,--
--
GT,PN3549,SW2220,ST31766000,EW2220,ET317
66000
--HSDV:0.009, VSDV:0.017, STATUS:FIXED,
SATS:9, PDOP:1.882, HDOP:1.100, VDOP:1.527
--DT07-24-2022
--TM10:49:26
GPS,PN3550,LA41.094666626780,LN20.4653244
38520,EL938.698000,--
--GS,PN3550,N 4557728.7892,E
482103.5661,EL895.1087,--
--
GT,PN3550,SW2220,ST31771000,EW2220,ET317
71000
--HSDV:0.010, VSDV:0.017, STATUS:FIXED,
SATS:11, PDOP:1.970, HDOP:1.000, VDOP:1.697
--DT07-24-2022
--TM10:49:32
GPS,PN3551,LA41.094671043080,LN20.4653220
85200,EL938.679000,--
--GS,PN3551,N 4557730.1528,E
482103.0209,EL895.0897,--
--
GT,PN3551,SW2220,ST31778000,EW2220,ET317
78000
--HSDV:0.009, VSDV:0.016, STATUS:FIXED,
SATS:11, PDOP:1.777, HDOP:1.000, VDOP:1.469
--DT07-24-2022
--TM10:49:38
GPS,PN3552,LA41.094692826920,LN20.4653560
90020,EL938.825000,--
--GS,PN3552,N 4557736.8520,E
482110.9643,EL895.2349,--
--
GT,PN3552,SW2220,ST31790000,EW2220,ET317
90000
--HSDV:0.011, VSDV:0.017, STATUS:FIXED,
SATS:10, PDOP:1.824, HDOP:1.000, VDOP:1.525
--DT07-24-2022
--TM10:49:50
GPS,PN3553,LA41.094689515220,LN20.4653602
79340,EL938.794000,--
--GS,PN3553,N 4557735.8281,E
482111.9383,EL895.2039,--
--
GT,PN3553,SW2220,ST31795000,EW2220,ET317
95000
--HSDV:0.011, VSDV:0.017, STATUS:FIXED,
SATS:11, PDOP:1.775, HDOP:1.000, VDOP:1.467
--DT07-24-2022
--TM10:49:56
GPS,PN3554,LA41.094687084020,LN20.4653649
10680,EL938.830000,--
--GS,PN3554,N 4557735.0755,E
482113.0159,EL895.2399,--
--
GT,PN3554,SW2220,ST31801000,EW2220,ET318
01000
--HSDV:0.010, VSDV:0.017, STATUS:FIXED,
SATS:10, PDOP:1.834, HDOP:1.100, VDOP:1.467
--DT07-24-2022
--TM10:50:02
GPS,PN3555,LA41.094701595440,LN20.4653943
90480,EL939.003000,--
--GS,PN3555,N 4557739.5342,E
482119.8989,EL895.4122,--
--
GT,PN3555,SW2220,ST31814000,EW2220,ET318
14000
--HSDV:0.011, VSDV:0.017, STATUS:FIXED,
SATS:11, PDOP:1.774, HDOP:1.000, VDOP:1.465
--DT07-24-2022
--TM10:50:14
GPS,PN3556,LA41.094705901940,LN20.4653923
92480,EL938.961000,--
--GS,PN3556,N 4557740.8637,E
482119.4365,EL895.3702,--
--
GT,PN3556,SW2220,ST31820000,EW2220,ET318
20000
--HSDV:0.011, VSDV:0.017, STATUS:FIXED,
SATS:11, PDOP:1.773, HDOP:1.000, VDOP:1.464
--DT07-24-2022
--TM10:50:20
GPS,PN3557,LA41.094710877380,LN20.4653893
62060,EL938.997000,--
--GS,PN3557,N 4557742.4002,E
482118.7340,EL895.4062,--
--
GT,PN3557,SW2220,ST31825000,EW2220,ET318
25000
--HSDV:0.011, VSDV:0.017, STATUS:FIXED,
SATS:11, PDOP:1.772, HDOP:1.000, VDOP:1.463
--DT07-24-2022
--TM10:50:25
GPS,PN3558,LA41.094721326080,LN20.4654205
52160,EL939.123000,--
--GS,PN3558,N 4557745.6048,E
482126.0124,EL895.5316,--
--
GT,PN3558,SW2220,ST31836000,EW2220,ET318
36000
--HSDV:0.011, VSDV:0.017, STATUS:FIXED,
SATS:10, PDOP:1.819, HDOP:1.000, VDOP:1.520
--DT07-24-2022
--TM10:50:36
GPS,PN3559,LA41.094716412140,LN20.4654242
60160,EL939.125000,--
--GS,PN3559,N 4557744.0869,E
482126.8730,EL895.5336,--
--
GT,PN3559,SW2220,ST31840000,EW2220,ET318
40000
--HSDV:0.011, VSDV:0.017, STATUS:FIXED,
SATS:11, PDOP:1.819, HDOP:1.000, VDOP:1.520
--DT07-24-2022
--TM10:50:40
GPS,PN3560,LA41.094713092520,LN20.4654275
92980,EL939.175000,--
--GS,PN3560,N 4557743.0610,E
482127.6473,EL895.5835,--
--
GT,PN3560,SW2220,ST31845000,EW2220,ET318
45000
--HSDV:0.010, VSDV:0.017, STATUS:FIXED,
SATS:11, PDOP:1.770, HDOP:1.000, VDOP:1.461
--DT07-24-2022
--TM10:50:46
GPS,PN3561,LA41.094733310300,LN20.4654906
39000,EL939.399000,--
--GS,PN3561,N 4557749.2603,E
482142.3589,EL895.8063,--
--
GT,PN3561,SW2220,ST31863000,EW2220,ET318
63000
--HSDV:0.010, VSDV:0.017, STATUS:FIXED,
SATS:11, PDOP:1.768, HDOP:1.000, VDOP:1.458
--DT07-24-2022
--TM10:51:04
GPS,PN3562,LA41.094739090340,LN20.4654892
25580,EL939.330000,--
--GS,PN3562,N 4557751.0440,E
482142.0339,EL895.7373,--
--
GT,PN3562,SW2220,ST31871000,EW2220,ET318
71000
--HSDV:0.010, VSDV:0.017, STATUS:FIXED,
SATS:11, PDOP:1.767, HDOP:1.000, VDOP:1.457
--DT07-24-2022
--TM10:51:11
GPS,PN3563,LA41.094743732240,LN20.4654871
82280,EL939.320000,--
--GS,PN3563,N 4557752.4769,E
482141.5612,EL895.7272,--
--
GT,PN3563,SW2220,ST31877000,EW2220,ET318
77000
--HSDV:0.009, VSDV:0.016, STATUS:FIXED,
SATS:11, PDOP:1.767, HDOP:1.000, VDOP:1.457
--DT07-24-2022
--TM10:51:18
GPS,PN3564,LA41.094768305180,LN20.4655433
75880,EL939.547000,--
--GS,PN3564,N 4557760.0236,E
482154.6788,EL895.9531,--
--
GT,PN3564,SW2220,ST31896000,EW2220,ET318
96000
--HSDV:0.010, VSDV:0.016, STATUS:FIXED,
SATS:11, PDOP:1.765, HDOP:1.000, VDOP:1.454
--DT07-24-2022
--TM10:51:36
GPS,PN3565,LA41.094764921780,LN20.4655479
70080,EL939.554000,--
--GS,PN3565,N 4557758.9773,E
482155.7471,EL895.9600,--

ГЕО ПРЕМЕР ИНЖЕНЕРИНГ

ул. Димитар Влахов бр. 22/6 Охрид

046 280 111 070 264 819 070 391 013

e-mail: geo_premer_inzenering@yahoo.com

--
GT,PN3565,SW2220,ST31902000,EW2220,ET31902000
--HSDV:0.010, VSDV:0.016, STATUS:FIXED, SATS:11, PDOP:1.764, HDOP:1.000, VDOP:1.453
--DT07-24-2022
--TM10:51:42
GPS,PN3566,LA41.094761756300,LN20.465551361220,EL939.595000,--
--GS,PN3566,N 4557757.9989,E 482156.5351,EL896.0010,--
--
GT,PN3566,SW2220,ST31907000,EW2220,ET31907000
--HSDV:0.011, VSDV:0.017, STATUS:FIXED, SATS:11, PDOP:1.764, HDOP:1.000, VDOP:1.453
--DT07-24-2022
--TM10:51:48
GPS,PN3567,LA41.094789775640,LN20.465605916940,EL939.827000,--
--GS,PN3567,N 4557766.6095,E 482169.2736,EL896.2318,--
--
GT,PN3567,SW2220,ST31923000,EW2220,ET31923000
--HSDV:0.010, VSDV:0.017, STATUS:FIXED, SATS:11, PDOP:1.811, HDOP:1.000, VDOP:1.510
--DT07-24-2022
--TM10:52:04
GPS,PN3568,LA41.094794369180,LN20.465604196800,EL939.806000,--
--GS,PN3568,N 4557768.0274,E 482168.8762,EL896.2108,--
--
GT,PN3568,SW2220,ST31930000,EW2220,ET31930000
--HSDV:0.011, VSDV:0.017, STATUS:FIXED, SATS:11, PDOP:1.761, HDOP:1.000, VDOP:1.449
--DT07-24-2022
--TM10:52:10
GPS,PN3569,LA41.094798486200,LN20.465601460140,EL939.832000,--
--GS,PN3569,N 4557769.2989,E 482168.2415,EL896.2368,--
--
GT,PN3569,SW2220,ST31935000,EW2220,ET31935000
--HSDV:0.010, VSDV:0.016, STATUS:FIXED, SATS:11, PDOP:1.761, HDOP:1.000, VDOP:1.449
--DT07-24-2022
--TM10:52:15
GPS,PN3570,LA41.094822875780,LN20.465649414300,EL940.041000,--
--GS,PN3570,N 4557776.7938,E 482179.4383,EL896.4447,--
--
GT,PN3570,SW2220,ST31953000,EW2220,ET31953000
--HSDV:0.010, VSDV:0.017, STATUS:FIXED, SATS:10, PDOP:1.809, HDOP:1.000, VDOP:1.507
--DT07-24-2022
--TM10:52:34
GPS,PN3571,LA41.094818365340,LN20.465654265240,EL939.981000,--
--GS,PN3571,N 4557775.3998,E 482180.5656,EL896.3847,--
--
GT,PN3571,SW2220,ST31959000,EW2220,ET31959000
--HSDV:0.010, VSDV:0.016, STATUS:FIXED, SATS:11, PDOP:1.757, HDOP:1.000, VDOP:1.445
--DT07-24-2022
--TM10:52:40
GPS,PN3572,LA41.094815193020,LN20.465657897880,EL940.020000,--
--GS,PN3572,N 4557774.4191,E 482181.4099,EL896.4237,--
--
GT,PN3572,SW2220,ST31965000,EW2220,ET31965000
--HSDV:0.010, VSDV:0.016, STATUS:FIXED, SATS:11, PDOP:1.757, HDOP:1.000, VDOP:1.445
--DT07-24-2022
--TM10:52:46
GPS,PN3573,LA41.094814434200,LN20.465657978340,EL940.222000,--
--GS,PN3573,N 4557774.1851,E 482181.4280,EL896.6257,--
--
GT,PN3573,SW2220,ST31970000,EW2220,ET31970000
--HSDV:0.010, VSDV:0.016, STATUS:FIXED, SATS:10, PDOP:1.756, HDOP:1.000, VDOP:1.444
--DT07-24-2022
--TM10:52:50
GPS,PN3574,LA41.094828321140,LN20.465694006300,EL940.138000,--
--GS,PN3574,N 4557778.4474,E 482189.8368,EL896.5410,--
--
GT,PN3574,SW2220,ST31982000,EW2220,ET31982000
--HSDV:0.010, VSDV:0.017, STATUS:FIXED, SATS:11, PDOP:1.807, HDOP:1.000, VDOP:1.505
--DT07-24-2022
--TM10:53:02
GPS,PN3575,LA41.094834507620,LN20.465694131880,EL940.080000,--
--GS,PN3575,N 4557780.3556,E 482189.8708,EL896.4829,--
--
GT,PN3575,SW2220,ST31988000,EW2220,ET31988000
--HSDV:0.010, VSDV:0.017, STATUS:FIXED, SATS:11, PDOP:1.754, HDOP:1.000, VDOP:1.441
--DT07-24-2022
--TM10:53:08
GPS,PN3576,LA41.094838933520,LN20.465689967760,EL940.135000,--
--GS,PN3576,N 4557781.7231,E 482188.9036,EL896.5379,--
--
GT,PN3576,SW2220,ST31992000,EW2220,ET31992000
--HSDV:0.010, VSDV:0.016, STATUS:FIXED, SATS:11, PDOP:1.754, HDOP:1.000, VDOP:1.441
--DT07-24-2022
--TM10:53:12
GPS,PN3577,LA41.094858758600,LN20.465737992240,EL940.255000,--
--GS,PN3577,N 4557787.8101,E 482200.1133,EL896.6569,--
--
GT,PN3577,SW2220,ST32006000,EW2220,ET32006000
--HSDV:0.010, VSDV:0.017, STATUS:FIXED, SATS:10, PDOP:1.804, HDOP:1.000, VDOP:1.501
--DT07-24-2022
--TM10:53:26
GPS,PN3578,LA41.094855117560,LN20.465743617900,EL940.249000,--
--GS,PN3578,N 4557786.6838,E 482201.4218,EL896.6509,--
--
GT,PN3578,SW2220,ST32013000,EW2220,ET32013000
--HSDV:0.010, VSDV:0.016, STATUS:FIXED, SATS:11, PDOP:1.804, HDOP:1.000, VDOP:1.501
--DT07-24-2022
--TM10:53:33
GPS,PN3579,LA41.094850630760,LN20.465750098680,EL940.319000,--
--GS,PN3579,N 4557785.2961,E 482202.9290,EL896.7208,--
--
GT,PN3579,SW2220,ST32019000,EW2220,ET32019000
--HSDV:0.010, VSDV:0.016, STATUS:FIXED, SATS:11, PDOP:1.751, HDOP:1.000, VDOP:1.437
--DT07-24-2022
--TM10:53:40
GPS,PN3580,LA41.094894341960,LN20.465822792220,EL940.549000,--
--GS,PN3580,N 4557798.7364,E 482219.9073,EL896.9491,--
--
GT,PN3580,SW2220,ST32043000,EW2220,ET32043000
--HSDV:0.010, VSDV:0.016, STATUS:FIXED, SATS:10, PDOP:1.800, HDOP:1.000, VDOP:1.497
--DT07-24-2022
--TM10:54:04
GPS,PN3581,LA41.094899684180,LN20.465817339540,EL940.506000,--
--GS,PN3581,N 4557800.3873,E 482218.6404,EL896.9062,--
--
GT,PN3581,SW2220,ST32049000,EW2220,ET32049000
--HSDV:0.010, VSDV:0.016, STATUS:FIXED, SATS:11, PDOP:1.747, HDOP:1.000, VDOP:1.433
--DT07-24-2022
--TM10:54:10
GPS,PN3582,LA41.094904400780,LN20.465811029340,EL940.523000,--
--GS,PN3582,N 4557801.8458,E 482217.1732,EL896.9232,--
--
GT,PN3582,SW2220,ST32055000,EW2220,ET32055000
--HSDV:0.010, VSDV:0.016, STATUS:FIXED, SATS:10, PDOP:1.747, HDOP:1.000, VDOP:1.432
--DT07-24-2022
--TM10:54:16
GPS,PN3583,LA41.094940577300,LN20.465851342860,EL940.762000,--
--GS,PN3583,N 4557812.9809,E 482226.5980,EL897.1611,--
--
GT,PN3583,SW2220,ST32081000,EW2220,ET32081000
--HSDV:0.010, VSDV:0.016, STATUS:FIXED, SATS:11, PDOP:1.744, HDOP:1.000, VDOP:1.429
--DT07-24-2022
--TM10:54:42
GPS,PN3584,LA41.094937963340,LN20.465857906140,EL940.755000,--
--GS,PN3584,N 4557812.1708,E 482228.1259,EL897.1540,--
--
GT,PN3584,SW2220,ST32087000,EW2220,ET32087000
--HSDV:0.010, VSDV:0.016, STATUS:FIXED, SATS:11, PDOP:1.744, HDOP:1.000, VDOP:1.429
--DT07-24-2022
--TM10:54:48
GPS,PN3585,LA41.094934763660,LN20.465865573600,EL940.814000,--
--GS,PN3585,N 4557811.1794,E 482229.9107,EL897.2130,--
--
GT,PN3585,SW2220,ST32094000,EW2220,ET32094000
--HSDV:0.010, VSDV:0.016, STATUS:FIXED, SATS:11, PDOP:1.743, HDOP:1.000, VDOP:1.427
--DT07-24-2022
--TM10:54:54
GPS,PN3586,LA41.095004624360,LN20.465924741940,EL941.292000,--
--GS,PN3586,N 4557832.6934,E 482243.7564,EL897.6892,--
--
GT,PN3586,SW2220,ST32135000,EW2220,ET32135000
--HSDV:0.010, VSDV:0.016, STATUS:FIXED, SATS:10, PDOP:1.791, HDOP:1.000, VDOP:1.486
--DT07-24-2022
--TM10:55:36
GPS,PN3587,LA41.095010506340,LN20.465917388580,EL941.197000,--
--GS,PN3587,N 4557834.5120,E 482242.0469,EL897.5942,--
--
GT,PN3587,SW2220,ST32142000,EW2220,ET32142000
--HSDV:0.010, VSDV:0.016, STATUS:FIXED, SATS:10, PDOP:1.791, HDOP:1.000, VDOP:1.486
--DT07-24-2022

ГЕО ПРЕМЕР ИНЖЕНЕРИНГ

ул. Димитар Влахов бр. 22/6 Охрид

046 280 111 070 264 819 070 391 013

e-mail: geo_premer_inzenering@yahoo.com

--TM10:55:42
GPS,PN3588,LA41.095014388520,LN20.465910207600,EL941.217000,--
--GS,PN3588,N 4557835.7136,E 482240.3760,EL897.6143,--
--
GT,PN3588,SW2220,ST32147000,EW2220,ET32147000
--HSDV:0.010, VSDV:0.016, STATUS:FIXED, SATS:11, PDOP:1.790, HDOP:1.000, VDOP:1.485
--DT07-24-2022
--TM10:55:48
GPS,PN3589,LA41.094976058480,LN20.465939257140,EL941.107000,--
--GS,PN3589,N 4557823.8739,E 482247.1178,EL897.5043,--
--
GT,PN3589,SW2220,ST32215000,EW2220,ET32215000
--HSDV:0.010, VSDV:0.015, STATUS:FIXED, SATS:11, PDOP:1.729, HDOP:1.000, VDOP:1.411
--DT07-24-2022
--TM10:56:56
GPS,PN3590,LA41.094911217500,LN20.465941659660,EL939.803000,--
--GS,PN3590,N 4557803.8724,E 482247.6279,EL896.2011,--
--
GT,PN3590,SW2220,ST32256000,EW2220,ET32256000
--HSDV:0.009, VSDV:0.016, STATUS:FIXED, SATS:10, PDOP:1.779, HDOP:1.000, VDOP:1.471
--DT07-24-2022
--TM10:57:36
GPS,PN3591,LA41.094886414640,LN20.465931576000,EL939.182000,--
--GS,PN3591,N 4557796.2278,E 482245.2583,EL895.5806,--
--
GT,PN3591,SW2220,ST32287000,EW2220,ET32287000
--HSDV:0.034, VSDV:0.048, STATUS:FIXED, SATS:11, PDOP:1.858, HDOP:1.000, VDOP:1.566
--DT07-24-2022
--TM10:58:11
GPS,PN3592,LA41.094859754000,LN20.465895042720,EL938.674000,--
--GS,PN3592,N 4557788.0257,E 482236.7219,EL895.0735,--
--
GT,PN3592,SW2220,ST32336000,EW2220,ET32336000
--HSDV:0.011, VSDV:0.016, STATUS:FIXED, SATS:10, PDOP:1.851, HDOP:1.000, VDOP:1.558
--DT07-24-2022
--TM10:58:56
GPS,PN3593,LA41.094843177980,LN20.465852922780,EL938.742000,--
--GS,PN3593,N 4557782.9373,E 482226.8911,EL895.1424,--
--
GT,PN3593,SW2220,ST32354000,EW2220,ET32354000
--HSDV:0.028, VSDV:0.049, STATUS:FIXED, SATS:7, PDOP:3.517, HDOP:1.200, VDOP:3.306
--DT07-24-2022
--TM10:59:14
GPS,PN3594,LA41.094822578300,LN20.465841747780,EL938.365000,--
--GS,PN3594,N 4557776.5899,E 482224.2704,EL894.7658,--
--
GT,PN3594,SW2220,ST32411000,EW2220,ET32411000
--HSDV:0.011, VSDV:0.016, STATUS:FIXED, SATS:11, PDOP:1.708, HDOP:1.000, VDOP:1.385
--DT07-24-2022
--TM11:00:11
GPS,PN3595,LA41.094803315180,LN20.465804673000,EL938.193000,--
--GS,PN3595,N 4557770.6698,E 482215.6135,EL894.5947,--
--
GT,PN3595,SW2220,ST32438000,EW2220,ET32438000
--HSDV:0.012, VSDV:0.018, STATUS:FIXED, SATS:11, PDOP:1.706, HDOP:1.000, VDOP:1.382
--DT07-24-2022
--TM11:00:38
GPS,PN3596,LA41.094811013660,LN20.465775229020,EL939.026000,--
--GS,PN3596,N 4557773.0616,E 482208.7562,EL895.4280,--
--
GT,PN3596,SW2220,ST32476000,EW2220,ET32476000
--HSDV:0.012, VSDV:0.018, STATUS:FIXED, SATS:11, PDOP:2.959, HDOP:1.000, VDOP:2.785
--DT07-24-2022
--TM11:01:16
GPS,PN3597,LA41.094798640580,LN20.465718576660,EL939.678000,--
--GS,PN3597,N 4557769.2782,E 482195.5411,EL896.0810,--
--
GT,PN3597,SW2220,ST32519000,EW2220,ET32519000
--HSDV:0.008, VSDV:0.011, STATUS:FIXED, SATS:11, PDOP:1.697, HDOP:1.000, VDOP:1.371
--DT07-24-2022
--TM11:02:00
GPS,PN3598,LA41.094767248640,LN20.465693409360,EL939.312000,--
--GS,PN3598,N 4557759.6101,E 482189.6504,EL895.7158,--
--
GT,PN3598,SW2220,ST32544000,EW2220,ET32544000
--HSDV:0.010, VSDV:0.015, STATUS:FIXED, SATS:8, PDOP:2.980, HDOP:1.100, VDOP:2.770
--DT07-24-2022
--TM11:02:24
GPS,PN3599,LA41.094743124800,LN20.465646792780,EL939.296000,--
--GS,PN3599,N 4557752.1963,E 482178.7656,EL895.7008,--
--
GT,PN3599,SW2220,ST32562000,EW2220,ET32562000
--HSDV:0.012, VSDV:0.018, STATUS:FIXED, SATS:11, PDOP:1.692, HDOP:1.000, VDOP:1.365
--DT07-24-2022
--TM11:02:42
GPS,PN3600,LA41.094718087460,LN20.465618143620,EL938.840000,--
--GS,PN3600,N 4557744.4903,E 482172.0682,EL895.2456,--
--
GT,PN3600,SW2220,ST32577000,EW2220,ET32577000
--HSDV:0.013, VSDV:0.019, STATUS:FIXED, SATS:11, PDOP:2.014, HDOP:1.000, VDOP:1.748
--DT07-24-2022
--TM11:02:58
GPS,PN3601,LA41.094709193120,LN20.465603841720,EL938.582000,--
--GS,PN3601,N 4557741.7552,E 482168.7275,EL894.9879,--
--
GT,PN3601,SW2220,ST32590000,EW2220,ET32590000
--HSDV:0.015, VSDV:0.021, STATUS:FIXED, SATS:9, PDOP:2.301, HDOP:1.500, VDOP:1.745
--DT07-24-2022
--TM11:03:10
GPS,PN3602,LA41.094672524660,LN20.465586946980,EL937.183000,--
--GS,PN3602,N 4557730.4547,E 482164.7609,EL893.5897,--
--
GT,PN3602,SW2220,ST32651000,EW2220,ET32651000
--HSDV:0.011, VSDV:0.018, STATUS:FIXED, SATS:6, PDOP:2.303, HDOP:1.700, VDOP:1.554
--DT07-24-2022
--TM11:04:12
GPS,PN3603,LA41.094649827440,LN20.465556919980,EL936.574000,--
--GS,PN3603,N 4557723.4713,E 482157.7441,EL892.9815,--
--
GT,PN3603,SW2220,ST32687000,EW2220,ET32687000
--HSDV:0.012, VSDV:0.018, STATUS:FIXED, SATS:11, PDOP:1.825, HDOP:1.000, VDOP:1.527
--DT07-24-2022
--TM11:04:48
GPS,PN3604,LA41.094607700840,LN20.465542669980,EL934.610000,--
--GS,PN3604,N 4557710.4857,E 482154.3897,EL891.0183,--
--
GT,PN3604,SW2220,ST32712000,EW2220,ET32712000
--HSDV:0.012, VSDV:0.018, STATUS:FIXED, SATS:10, PDOP:1.730, HDOP:1.000, VDOP:1.412
--DT07-24-2022
--TM11:05:12
GPS,PN3605,LA41.094625294760,LN20.465520981180,EL935.868000,--
--GS,PN3605,N 4557715.9253,E 482149.3478,EL892.2763,--
--
GT,PN3605,SW2220,ST32765000,EW2220,ET32765000
--HSDV:0.010, VSDV:0.014, STATUS:FIXED, SATS:6, PDOP:4.796, HDOP:1.800, VDOP:4.445
--DT07-24-2022
--TM11:06:06
GPS,PN3606,LA41.094687255800,LN20.465525843520,EL938.248000,--
--GS,PN3606,N 4557735.0343,E 482150.5293,EL894.6554,--
--
GT,PN3606,SW2220,ST32825000,EW2220,ET32825000
--HSDV:0.016, VSDV:0.026, STATUS:FIXED, SATS:7, PDOP:2.590, HDOP:1.600, VDOP:2.037
--DT07-24-2022
--TM11:07:06
GPS,PN3607,LA41.094676440560,LN20.465479742160,EL938.195000,--
--GS,PN3607,N 4557731.7253,E 482139.7747,EL894.6032,--
--
GT,PN3607,SW2220,ST32852000,EW2220,ET32852000
--HSDV:0.008, VSDV:0.013, STATUS:FIXED, SATS:6, PDOP:2.389, HDOP:1.600, VDOP:1.774
--DT07-24-2022
--TM11:07:32
GPS,PN3608,LA41.094650971280,LN20.465455397760,EL937.651000,--
--GS,PN3608,N 4557723.8836,E 482134.0803,EL894.0600,--
--
GT,PN3608,SW2220,ST32873000,EW2220,ET32873000
--HSDV:0.015, VSDV:0.022, STATUS:FIXED, SATS:11, PDOP:1.795, HDOP:1.000, VDOP:1.491
--DT07-24-2022
--TM11:07:54
GPS,PN3609,LA41.094609254780,LN20.465379119700,EL937.740000,--
--GS,PN3609,N 4557711.0608,E 482116.2677,EL894.1506,--
--
GT,PN3609,SW2220,ST32904000,EW2220,ET32904000
--HSDV:0.015, VSDV:0.022, STATUS:FIXED, SATS:10, PDOP:1.708, HDOP:1.000, VDOP:1.385
--DT07-24-2022
--TM11:08:24
GPS,PN3610,LA41.094559429220,LN20.465363906700,EL937.396000,--
--GS,PN3610,N 4557695.7012,E 482112.6829,EL893.8075,--

ГЕО ПРЕМЕР ИНЖЕНЕРИНГ

ул. Димитар Влахов бр. 22/6 Охрид

046 280 111 070 264 819 070 391 013

e-mail: geo_premer_inzenering@yahoo.com

--
GT,PN3610,SW2220,ST32927000,EW2220,ET32927000
--HSDV:0.014, VSDV:0.021, STATUS:FIXED, SATS:11, PDOP:1.657, HDOP:1.000, VDOP:1.321
--DT07-24-2022
--TM11:08:48
GPS,PN3611,LA41.094535577300,LN20.465320067700,EL937.914000,--
--GS,PN3611,N 4557688.3698,E 482102.4456,EL894.3265,--
--
GT,PN3611,SW2220,ST32946000,EW2220,ET32946000
--HSDV:0.014, VSDV:0.020, STATUS:FIXED, SATS:10, PDOP:1.655, HDOP:1.000, VDOP:1.319
--DT07-24-2022
--TM11:09:06
GPS,PN3612,LA41.094551986160,LN20.465263475220,EL938.810000,--
--GS,PN3612,N 4557693.4643,E 482089.2666,EL895.2231,--
--
GT,PN3612,SW2220,ST32967000,EW2220,ET32967000
--HSDV:0.015, VSDV:0.021, STATUS:FIXED, SATS:9, PDOP:1.933, HDOP:1.000, VDOP:1.654
--DT07-24-2022
--TM11:09:27
GPS,PN3613,LA41.094604895600,LN20.465318005740,EL938.773000,--
--GS,PN3613,N 4557709.7521,E 482102.0187,EL895.1846,--
--
GT,PN3613,SW2220,ST32989000,EW2220,ET32989000
--HSDV:0.016, VSDV:0.023, STATUS:FIXED, SATS:7, PDOP:2.526, HDOP:1.900, VDOP:1.665
--DT07-24-2022
--TM11:09:50
GPS,PN3614,LA41.094533397920,LN20.465258226540,EL938.798000,--
--GS,PN3614,N 4557687.7339,E 482088.0287,EL895.2114,--
--
GT,PN3614,SW2220,ST33021000,EW2220,ET33021000
--HSDV:0.015, VSDV:0.022, STATUS:FIXED, SATS:9, PDOP:1.695, HDOP:1.000, VDOP:1.369
--DT07-24-2022
--TM11:10:22
GPS,PN3615,LA41.094520558700,LN20.465212635300,EL938.567000,--
--GS,PN3615,N 4557683.8004,E 482077.3914,EL894.9813,--
--
GT,PN3615,SW2220,ST33035000,EW2220,ET33035000
--HSDV:0.015, VSDV:0.020, STATUS:FIXED, SATS:11, PDOP:1.478, HDOP:0.900, VDOP:1.173
--DT07-24-2022
--TM11:10:36
GPS,PN3616,LA41.094504852080,LN20.465196982440,EL938.162000,--
--GS,PN3616,N 4557678.9649,E 482073.7305,EL894.5767,--
--
GT,PN3616,SW2220,ST33051000,EW2220,ET33051000
--HSDV:0.014, VSDV:0.020, STATUS:FIXED, SATS:11, PDOP:1.478, HDOP:0.900, VDOP:1.173
--DT07-24-2022
--TM11:10:52
GPS,PN3617,LA41.094493886480,LN20.465158569000,EL937.137000,--
--GS,PN3617,N 4557675.6051,E 482064.7677,EL893.5525,--
--
GT,PN3617,SW2220,ST33077000,EW2220,ET33077000
--HSDV:0.013, VSDV:0.018, STATUS:FIXED, SATS:12, PDOP:1.478, HDOP:0.900, VDOP:1.172
--DT07-24-2022
--TM11:11:18
GPS,PN3618,LA41.094471571880,LN20.465180945280,EL935.791000,--
--GS,PN3618,N 4557668.7090,E 482069.9662,EL892.2065,--
--
GT,PN3618,SW2220,ST33093000,EW2220,ET33093000
--HSDV:0.013, VSDV:0.018, STATUS:FIXED, SATS:10, PDOP:1.484, HDOP:1.000, VDOP:1.096
--DT07-24-2022
--TM11:11:34
GPS,PN3619,LA41.094448127600,LN20.465159778300,EL935.241000,--
--GS,PN3619,N 4557661.4901,E 482065.0139,EL891.6571,--
--
GT,PN3619,SW2220,ST33107000,EW2220,ET33107000
--HSDV:0.013, VSDV:0.018, STATUS:FIXED, SATS:11, PDOP:1.502, HDOP:0.900, VDOP:1.202
--DT07-24-2022
--TM11:11:47
GPS,PN3620,LA41.094437806520,LN20.465179925760,EL933.871000,--
--GS,PN3620,N 4557658.2947,E 482069.7022,EL890.2870,--
--
GT,PN3620,SW2220,ST33131000,EW2220,ET33131000
--HSDV:0.013, VSDV:0.017, STATUS:FIXED, SATS:11, PDOP:1.476, HDOP:0.900, VDOP:1.170
--DT07-24-2022
--TM11:12:12
GPS,PN3621,LA41.094460326140,LN20.465207518680,EL934.674000,--
--GS,PN3621,N 4557665.2246,E 482076.1517,EL891.0893,--
--
GT,PN3621,SW2220,ST33154000,EW2220,ET33154000
--HSDV:0.016, VSDV:0.021, STATUS:FIXED, SATS:7, PDOP:3.687, HDOP:2.000, VDOP:3.098
--DT07-24-2022
--TM11:12:34
GPS,PN3622,LA41.094435505580,LN20.465248211820,EL932.951000,--
--GS,PN3622,N 4557657.5449,E 482085.6179,EL889.3660,--
--
GT,PN3622,SW2220,ST33185000,EW2220,ET33185000
--HSDV:0.012, VSDV:0.017, STATUS:FIXED, SATS:11, PDOP:1.911, HDOP:0.900, VDOP:1.686
--DT07-24-2022
--TM11:13:06
GPS,PN3623,LA41.094457227020,LN20.465261236860,EL933.485000,--
--GS,PN3623,N 4557664.2372,E 482088.6710,EL889.8995,--
--
GT,PN3623,SW2220,ST33201000,EW2220,ET33201000
--HSDV:0.012, VSDV:0.016, STATUS:FIXED, SATS:12, PDOP:1.498, HDOP:0.900, VDOP:1.198
--DT07-24-2022
--TM11:13:22
GPS,PN3624,LA41.094471976040,LN20.465273952120,EL935.486000,--
--GS,PN3624,N 4557668.7791,E 482091.6465,EL891.9001,--
--
GT,PN3624,SW2220,ST33228000,EW2220,ET33228000
--HSDV:0.012, VSDV:0.017, STATUS:FIXED, SATS:11, PDOP:1.927, HDOP:1.000, VDOP:1.647
--DT07-24-2022
--TM11:13:48
GPS,PN3625,LA41.094468090800,LN20.465311739820,EL933.508000,--
--GS,PN3625,N 4557667.5585,E 482100.4517,EL889.9216,--
--
GT,PN3625,SW2220,ST33254000,EW2220,ET33254000
--HSDV:0.013, VSDV:0.017, STATUS:FIXED, SATS:9, PDOP:1.755, HDOP:1.100, VDOP:1.367
--DT07-24-2022
--TM11:14:14
GPS,PN3626,LA41.094445958480,LN20.465329757400,EL930.012000,--
--GS,PN3626,N 4557660.7211,E 482104.6342,EL886.4258,--
--
GT,PN3626,SW2220,ST33274000,EW2220,ET33274000
--HSDV:0.013, VSDV:0.017, STATUS:FIXED, SATS:10, PDOP:1.693, HDOP:1.000, VDOP:1.366
--DT07-24-2022
--TM11:14:34
GPS,PN3627,LA41.094468065780,LN20.465342907060,EL931.997000,--
--GS,PN3627,N 4557667.5324,E 482107.7167,EL888.4102,--
--
GT,PN3627,SW2220,ST33291000,EW2220,ET33291000
--HSDV:0.013, VSDV:0.017, STATUS:FIXED, SATS:10, PDOP:1.739, HDOP:1.000, VDOP:1.423
--DT07-24-2022
--TM11:14:52
GPS,PN3628,LA41.094481611980,LN20.465344067280,EL933.365000,--
--GS,PN3628,N 4557671.7101,E 482107.9977,EL889.7780,--
--
GT,PN3628,SW2220,ST33308000,EW2220,ET33308000
--HSDV:0.013, VSDV:0.017, STATUS:FIXED, SATS:9, PDOP:1.937, HDOP:1.100, VDOP:1.594
--DT07-24-2022
--TM11:15:08
GPS,PN3629,LA41.094444738380,LN20.465374095540,EL928.218000,--
--GS,PN3629,N 4557660.3187,E 482114.9684,EL884.6312,--
--
GT,PN3629,SW2220,ST33354000,EW2220,ET33354000
--HSDV:0.012, VSDV:0.016, STATUS:FIXED, SATS:12, PDOP:1.467, HDOP:0.900, VDOP:1.159
--DT07-24-2022
--TM11:15:54
GPS,PN3630,LA41.094449281820,LN20.465413127580,EL927.273000,--
--GS,PN3630,N 4557661.6972,E 482124.0703,EL883.6856,--
--
GT,PN3630,SW2220,ST33366000,EW2220,ET33366000
--HSDV:0.012, VSDV:0.016, STATUS:FIXED, SATS:10, PDOP:1.687, HDOP:1.000, VDOP:1.359
--DT07-24-2022
--TM11:16:06
GPS,PN3631,LA41.094458195780,LN20.465428884960,EL927.727000,--
--GS,PN3631,N 4557664.4375,E 482127.7503,EL884.1392,--
--
GT,PN3631,SW2220,ST33376000,EW2220,ET33376000
--HSDV:0.012, VSDV:0.017, STATUS:FIXED, SATS:11, PDOP:1.467, HDOP:0.900, VDOP:1.158
--DT07-24-2022
--TM11:16:16
GPS,PN3632,LA41.094455752220,LN20.465451647700,EL926.639000,--
--GS,PN3632,N 4557663.6705,E 482133.0543,EL883.0510,--
--
GT,PN3632,SW2220,ST33387000,EW2220,ET33387000
--HSDV:0.012, VSDV:0.017, STATUS:FIXED, SATS:11, PDOP:1.466, HDOP:0.900, VDOP:1.157
--DT07-24-2022

ГЕО ПРЕМЕР ИНЖЕНЕРИНГ

ул. Димитар Влахов бр. 22/6 Охрид

046 280 111 070 264 819 070 391 013

e-mail: geo_premer_inzenering@yahoo.com

--TM11:16:27
GPS,PN3633,LA41.094464912240,LN20.465486981640,EL925.744000,--
--GS,PN3633,N 4557666.4751,E 482141.2977,EL882.1553,--
--
GT,PN3633,SW2220,ST33401000,EW2220,ET33401000
--HSDV:0.013, VSDV:0.017, STATUS:FIXED, SATS:11, PDOP:1.466, HDOP:0.900, VDOP:1.157
--DT07-24-2022
--TM11:16:42
GPS,PN3634,LA41.094474704420,LN20.465523611580,EL924.259000,--
--GS,PN3634,N 4557669.4740,E 482149.8437,EL880.6697,--
--
GT,PN3634,SW2220,ST33440000,EW2220,ET33440000
--HSDV:0.013, VSDV:0.017, STATUS:FIXED, SATS:9, PDOP:1.919, HDOP:1.100, VDOP:1.573
--DT07-24-2022
--TM11:17:20
GPS,PN3635,LA41.094497408720,LN20.465520630720,EL926.717000,--
--GS,PN3635,N 4557676.4790,E 482149.1666,EL883.1274,--
--
GT,PN3635,SW2220,ST33504000,EW2220,ET33504000
--HSDV:0.013, VSDV:0.017, STATUS:FIXED, SATS:9, PDOP:1.911, HDOP:1.100, VDOP:1.563
--DT07-24-2022
--TM11:18:24
GPS,PN3636,LA41.094507900500,LN20.465521746240,EL928.066000,--
--GS,PN3636,N 4557679.7145,E 482149.4348,EL884.4762,--
--
GT,PN3636,SW2220,ST33561000,EW2220,ET33561000
--HSDV:0.013, VSDV:0.020, STATUS:FIXED, SATS:8, PDOP:2.198, HDOP:1.200, VDOP:1.842
--DT07-24-2022
--TM11:19:22
GPS,PN3637,LA41.094500667620,LN20.465537512740,EL925.708000,--
--GS,PN3637,N 4557677.4743,E 482153.1042,EL882.1181,--
--
GT,PN3637,SW2220,ST33588000,EW2220,ET33588000
--HSDV:0.013, VSDV:0.018, STATUS:FIXED, SATS:9, PDOP:2.331, HDOP:1.100, VDOP:2.055
--DT07-24-2022
--TM11:19:48
GPS,PN3638,LA41.094514178960,LN20.465550140580,EL926.176000,--
--GS,PN3638,N 4557681.6344,E 482156.0583,EL882.5857,--
--
GT,PN3638,SW2220,ST33619000,EW2220,ET33619000
--HSDV:0.014, VSDV:0.018, STATUS:FIXED, SATS:9, PDOP:2.659, HDOP:1.700, VDOP:2.044
--DT07-24-2022
--TM11:20:20
GPS,PN3639,LA41.094521061080,LN20.465581693860,EL925.242000,--
--GS,PN3639,N 4557683.7387,E 482163.4186,EL881.6512,--
--
GT,PN3639,SW2220,ST33646000,EW2220,ET33646000
--HSDV:0.014, VSDV:0.019, STATUS:FIXED, SATS:8, PDOP:2.741, HDOP:1.200, VDOP:2.464
--DT07-24-2022
--TM11:20:46
GPS,PN3640,LA41.094513546620,LN20.465605839480,EL923.141000,--
--GS,PN3640,N 4557681.4067,E 482169.0410,EL879.5500,--
--
GT,PN3640,SW2220,ST33720000,EW2220,ET33720000
--HSDV:0.015, VSDV:0.021, STATUS:FIXED, SATS:6, PDOP:2.223, HDOP:1.500, VDOP:1.640
--DT07-24-2022
--TM11:22:00
--Entered HR: 2.4000, Vertical LS,HR2.4850
GPS,PN3641,LA41.094519549560,LN20.465632567620,EL923.054000,--
--GS,PN3641,N 4557683.2427,E 482175.2759,EL878.8626,--
--
GT,PN3641,SW2220,ST34038000,EW2220,ET34038000
--HSDV:0.021, VSDV:0.026, STATUS:FIXED, SATS:7, PDOP:3.335, HDOP:2.200, VDOP:2.506
--DT07-24-2022
--TM11:27:18
--Entered HR: 1.8000, Vertical LS,HR1.8850
GPS,PN3642,LA41.094518877620,LN20.465632536420,EL922.220000,--
--GS,PN3642,N 4557683.0355,E 482175.2681,EL878.6286,--
--
GT,PN3642,SW2220,ST34069000,EW2220,ET34069000
--HSDV:0.018, VSDV:0.024, STATUS:FIXED, SATS:7, PDOP:2.237, HDOP:1.300, VDOP:1.820
--DT07-24-2022
--TM11:27:49
GPS,PN3643,LA41.094547336220,LN20.465669504700,EL924.691000,--
--GS,PN3643,N 4557691.7920,E 482183.9076,EL881.0986,--
--
GT,PN3643,SW2220,ST34172000,EW2220,ET34172000
--HSDV:0.024, VSDV:0.028, STATUS:FIXED, SATS:8, PDOP:2.976, HDOP:1.000, VDOP:2.803
--DT07-24-2022
--TM11:29:32
GPS,PN3644,LA41.094562586000,LN20.465705499600,EL923.950000,--
--GS,PN3644,N 4557696.4747,E 482192.3097,EL880.3569,--
--
GT,PN3644,SW2220,ST34215000,EW2220,ET34215000
--HSDV:0.014, VSDV:0.015, STATUS:FIXED, SATS:10, PDOP:2.429, HDOP:1.600, VDOP:1.828
--DT07-24-2022
--TM11:30:16
GPS,PN3645,LA41.094559882100,LN20.465728036560,EL922.916000,--
--GS,PN3645,N 4557695.6275,E 482197.5609,EL879.3226,--
--
GT,PN3645,SW2220,ST34233000,EW2220,ET34233000
--HSDV:0.020, VSDV:0.022, STATUS:FIXED, SATS:8, PDOP:4.164, HDOP:2.100, VDOP:3.596
--DT07-24-2022
--TM11:30:33
GPS,PN3646,LA41.094539018780,LN20.465733907020,EL920.741000,--
--GS,PN3646,N 4557689.1888,E 482198.9131,EL877.1479,--
--
GT,PN3646,SW2220,ST34248000,EW2220,ET34248000
--HSDV:0.023, VSDV:0.026, STATUS:FIXED, SATS:5, PDOP:3.895, HDOP:3.400, VDOP:1.901
--DT07-24-2022
--TM11:30:48
--Entered HR: 2.3500, Vertical LS,HR2.4350
GPS,PN3647,LA41.094562458500,LN20.465774062740,EL921.790000,--
--GS,PN3647,N 4557696.3953,E 482208.2915,EL877.6459,--
--
GT,PN3647,SW2220,ST34345000,EW2220,ET34345000
--HSDV:0.033, VSDV:0.035, STATUS:FIXED, SATS:7, PDOP:3.301, HDOP:2.200, VDOP:2.461
--DT07-24-2022
--TM11:32:27
--Entered HR: 2.3000, Vertical LS,HR2.3850
GPS,PN3648,LA41.094552805100,LN20.465807241120,EL920.023000,--
--GS,PN3648,N 4557693.3983,E 482216.0178,EL875.9286,--
--
GT,PN3648,SW2220,ST34428000,EW2220,ET34428000
--HSDV:0.021, VSDV:0.023, STATUS:FIXED, SATS:10, PDOP:2.295, HDOP:1.500, VDOP:1.737
--DT07-24-2022
--TM11:33:48
--Entered HR: 1.8000, Vertical LS,HR1.8850
GPS,PN3649,LA41.094494413280,LN20.465861658960,EL912.347000,--
--GS,PN3649,N 4557675.3556,E 482228.6572,EL868.7529,--
--
GT,PN3649,SW2220,ST34519000,EW2220,ET34519000
--HSDV:0.018, VSDV:0.022, STATUS:FIXED, SATS:8, PDOP:1.917, HDOP:1.100, VDOP:1.570
--DT07-24-2022
--TM11:35:20
GPS,PN3650,LA41.094495677420,LN20.465828245560,EL913.701000,--
--GS,PN3650,N 4557675.7650,E 482220.8695,EL870.1073,--
--
GT,PN3650,SW2220,ST34543000,EW2220,ET34543000
--HSDV:0.016, VSDV:0.020, STATUS:FIXED, SATS:7, PDOP:1.977, HDOP:1.200, VDOP:1.571
--DT07-24-2022
--TM11:35:44
GPS,PN3651,LA41.094481980200,LN20.465761796940,EL915.663000,--
--GS,PN3651,N 4557671.5789,E 482205.3699,EL872.0704,--
--
GT,PN3651,SW2220,ST34577000,EW2220,ET34577000
--HSDV:0.018, VSDV:0.023, STATUS:FIXED, SATS:8, PDOP:1.919, HDOP:1.100, VDOP:1.573
--DT07-24-2022
--TM11:36:17
GPS,PN3652,LA41.094479372480,LN20.465752260420,EL916.402000,--
--GS,PN3652,N 4557670.7801,E 482203.1450,EL872.8095,--
--
GT,PN3652,SW2220,ST34712000,EW2220,ET34712000
--HSDV:0.014, VSDV:0.018, STATUS:FIXED, SATS:8, PDOP:1.924, HDOP:1.100, VDOP:1.579
--DT07-24-2022
--TM11:38:32
GPS,PN3653,LA41.094476011520,LN20.465736446100,EL916.920000,--
--GS,PN3653,N 4557669.7527,E 482199.4561,EL873.3278,--
--
GT,PN3653,SW2220,ST34738000,EW2220,ET34738000
--HSDV:0.014, VSDV:0.018, STATUS:FIXED, SATS:8, PDOP:2.582, HDOP:1.100, VDOP:2.336
--DT07-24-2022
--TM11:38:58
GPS,PN3654,LA41.094475538060,LN20.465727706860,EL917.414000,--
--GS,PN3654,N 4557669.6118,E 482197.4186,EL873.8219,--

ГЕО ПРЕМЕР ИНЖЕНЕРИНГ

ул. Димитар Влахов бр. 22/6 Охрид

046 280 111 070 264 819 070 391 013

e-mail: geo_premer_inzenering@yahoo.com

--
GT,PN3654,SW2220,ST34761000,EW2220,ET34761000
--HSDV:0.013, VSDV:0.017, STATUS:FIXED, SATS:9, PDOP:1.622, HDOP:0.900, VDOP:1.350
--DT07-24-2022
--TM11:39:22
GPS,PN3655,LA41.094476289140,LN20.465687940960,EL918.110000,--
--GS,PN3655,N 4557669.8667,E 482188.1498,EL874.5185,--
--
GT,PN3655,SW2220,ST34779000,EW2220,ET34779000
--HSDV:0.013, VSDV:0.018, STATUS:FIXED, SATS:7, PDOP:1.874, HDOP:1.300, VDOP:1.350
--DT07-24-2022
--TM11:39:40
GPS,PN3656,LA41.094480015500,LN20.465625231720,EL919.847000,--
--GS,PN3656,N 4557671.0527,E 482173.5352,EL876.2563,--
--
GT,PN3656,SW2220,ST34816000,EW2220,ET34816000
--HSDV:0.015, VSDV:0.019, STATUS:FIXED, SATS:7, PDOP:2.332, HDOP:1.500, VDOP:1.785
--DT07-24-2022
--TM11:40:16
GPS,PN3657,LA41.094481602080,LN20.465573799720,EL920.971000,--
--GS,PN3657,N 4557671.5722,E 482161.5477,EL877.3810,--
--
GT,PN3657,SW2220,ST34838000,EW2220,ET34838000
--HSDV:0.019, VSDV:0.023, STATUS:FIXED, SATS:7, PDOP:2.376, HDOP:1.300, VDOP:1.989
--DT07-24-2022
--TM11:40:38
GPS,PN3658,LA41.094466891520,LN20.465493130740,EL925.389000,--
--GS,PN3658,N 4557667.0820,E 482142.7326,EL881.8002,--
--
GT,PN3658,SW2220,ST34922000,EW2220,ET34922000
--HSDV:0.013, VSDV:0.017, STATUS:FIXED, SATS:9, PDOP:1.627, HDOP:0.900, VDOP:1.355
--DT07-24-2022
--TM11:42:02
GPS,PN3659,LA41.094488631500,LN20.465480362620,EL928.886000,--
--GS,PN3659,N 4557673.7953,E 482139.7734,EL885.2970,--
--
GT,PN3659,SW2220,ST34953000,EW2220,ET34953000
--HSDV:0.013, VSDV:0.017, STATUS:FIXED, SATS:9, PDOP:1.627, HDOP:0.900, VDOP:1.356
--DT07-24-2022
--TM11:42:34
GPS,PN3660,LA41.094496410920,LN20.465455545420,EL931.111000,--
--GS,PN3660,N 4557676.2094,E 482133.9947,EL887.5222,--
--
GT,PN3660,SW2220,ST34978000,EW2220,ET34978000
--HSDV:0.013, VSDV:0.017, STATUS:FIXED, SATS:9, PDOP:1.627, HDOP:0.900, VDOP:1.356
--DT07-24-2022
--TM11:42:58
GPS,PN3661,LA41.094502155380,LN20.465427591120,EL932.811000,--
--GS,PN3661,N 4557677.9977,E 482127.4831,EL889.2225,--
--
GT,PN3661,SW2220,ST34999000,EW2220,ET34999000
--HSDV:0.013, VSDV:0.017, STATUS:FIXED, SATS:9, PDOP:1.628, HDOP:0.900, VDOP:1.357
--DT07-24-2022
--TM11:43:20
GPS,PN3662,LA41.094526455980,LN20.465404009080,EL935.210000,--
--GS,PN3662,N 4557685.5071,E 482122.0051,EL891.6214,--
--
GT,PN3662,SW2220,ST35056000,EW2220,ET35056000
--HSDV:0.028, VSDV:0.029, STATUS:FIXED, SATS:4, PDOP:5.290, HDOP:5.000, VDOP:1.727
--DT07-24-2022
--TM11:44:16
GPS,PN3663,LA41.094553642160,LN20.465386973400,EL936.588000,--
--GS,PN3663,N 4557693.9026,E 482118.0552,EL892.9993,--
--
GT,PN3663,SW2220,ST35090000,EW2220,ET35090000
--HSDV:0.017, VSDV:0.025, STATUS:FIXED, SATS:7, PDOP:2.105, HDOP:1.200, VDOP:1.730
--DT07-24-2022
--TM11:44:50
GPS,PN3664,LA41.094528000020,LN20.465294848980,EL938.301000,--
--GS,PN3664,N 4557686.0474,E 482096.5612,EL894.7139,--
--
GT,PN3664,SW2220,ST35123000,EW2220,ET35123000
--HSDV:0.017, VSDV:0.021, STATUS:FIXED, SATS:8, PDOP:1.928, HDOP:1.100, VDOP:1.583
--DT07-24-2022
--TM11:45:24
GPS,PN3665,LA41.094495661880,LN20.465286876480,EL937.188000,--
--GS,PN3665,N 4557676.0774,E 482094.6777,EL893.6015,--
--
GT,PN3665,SW2220,ST35154000,EW2220,ET35154000
--HSDV:0.014, VSDV:0.018, STATUS:FIXED, SATS:8, PDOP:1.927, HDOP:1.100, VDOP:1.582
--DT07-24-2022
--TM11:45:54
GPS,PN3666,LA41.094498302600,LN20.465241450120,EL938.008000,--
--GS,PN3666,N 4557676.9186,E 482084.0909,EL894.4221,--
--
GT,PN3666,SW2220,ST35174000,EW2220,ET35174000
--HSDV:0.011, VSDV:0.014, STATUS:FIXED, SATS:8, PDOP:2.299, HDOP:1.100, VDOP:2.019
--DT07-24-2022
--TM11:46:14
GPS,PN3667,LA41.094539429000,LN20.465235202500,EL938.838000,--
--GS,PN3667,N 4557689.6076,E 482082.6665,EL895.2517,--
--
GT,PN3667,SW2220,ST35196000,EW2220,ET35196000
--HSDV:0.015, VSDV:0.019, STATUS:FIXED, SATS:8, PDOP:1.927, HDOP:1.100, VDOP:1.582
--DT07-24-2022
--TM11:46:36
GPS,PN3668,LA41.094560807180,LN20.465079632460,EL936.961000,--
--GS,PN3668,N 4557696.2930,E 482046.4196,EL893.3769,--
--
GT,PN3668,SW2220,ST35240000,EW2220,ET35240000
--HSDV:0.014, VSDV:0.018, STATUS:FIXED, SATS:8, PDOP:1.925, HDOP:1.100, VDOP:1.580
--DT07-24-2022
--TM11:47:20
GPS,PN3669,LA41.094595301480,LN20.465099865480,EL937.528000,--
--GS,PN3669,N 4557706.9208,E 482051.1628,EL893.9431,--
--
GT,PN3669,SW2220,ST35263000,EW2220,ET35263000
--HSDV:0.013, VSDV:0.017, STATUS:FIXED, SATS:8, PDOP:2.302, HDOP:1.100, VDOP:2.022
--DT07-24-2022
--TM11:47:44
GPS,PN3670,LA41.094615686300,LN20.465151138480,EL938.087000,--
--GS,PN3670,N 4557713.1783,E 482063.1304,EL894.5011,--
--
GT,PN3670,SW2220,ST35281000,EW2220,ET35281000
--HSDV:0.013, VSDV:0.017, STATUS:FIXED, SATS:8, PDOP:1.924, HDOP:1.100, VDOP:1.579
--DT07-24-2022
--TM11:48:02
GPS,PN3671,LA41.094638078600,LN20.465137620480,EL937.698000,--
--GS,PN3671,N 4557720.0931,E 482059.9967,EL894.1120,--
--
GT,PN3671,SW2220,ST35292000,EW2220,ET35292000
--HSDV:0.013, VSDV:0.017, STATUS:FIXED, SATS:8, PDOP:1.924, HDOP:1.100, VDOP:1.579
--DT07-24-2022
--TM11:48:12
GPS,PN3672,LA41.094667431860,LN20.465182729200,EL937.856000,--
--GS,PN3672,N 4557729.1206,E 482070.5344,EL894.2690,--
--
GT,PN3672,SW2220,ST35311000,EW2220,ET35311000
--HSDV:0.013, VSDV:0.016, STATUS:FIXED, SATS:8, PDOP:1.982, HDOP:1.200, VDOP:1.578
--DT07-24-2022
--TM11:48:32
GPS,PN3673,LA41.094654779780,LN20.465202594720,EL938.229000,--
--GS,PN3673,N 4557725.2064,E 482075.1552,EL894.6418,--
--
GT,PN3673,SW2220,ST35321000,EW2220,ET35321000
--HSDV:0.013, VSDV:0.016, STATUS:FIXED, SATS:7, PDOP:2.044, HDOP:1.300, VDOP:1.577
--DT07-24-2022
--TM11:48:42
GPS,PN3674,LA41.094680414420,LN20.465263656240,EL938.142000,--
--GS,PN3674,N 4557733.0776,E 482089.4084,EL894.5535,--
--
GT,PN3674,SW2220,ST35339000,EW2220,ET35339000
--HSDV:0.013, VSDV:0.016, STATUS:FIXED, SATS:8, PDOP:1.982, HDOP:1.200, VDOP:1.577
--DT07-24-2022
--TM11:48:59
GPS,PN3675,LA41.094702518240,LN20.465257194360,EL937.718000,--
--GS,PN3675,N 4557739.8992,E 482087.9193,EL894.1294,--
--
GT,PN3675,SW2220,ST35351000,EW2220,ET35351000
--HSDV:0.013, VSDV:0.016, STATUS:FIXED, SATS:8, PDOP:1.981, HDOP:1.200, VDOP:1.576
--DT07-24-2022
--TM11:49:12
GPS,PN3676,LA41.094729372500,LN20.465302166520,EL937.483000,--
--GS,PN3676,N 4557748.1559,E 482098.4231,EL893.8934,--
--
GT,PN3676,SW2220,ST35372000,EW2220,ET35372000
--HSDV:0.013, VSDV:0.016, STATUS:FIXED, SATS:8, PDOP:1.980, HDOP:1.200, VDOP:1.575
--DT07-24-2022

ГЕО ПРЕМЕР ИНЖЕНЕРИНГ

ул. Димитар Влахов бр. 22/6 Охрид

046 280 111 070 264 819 070 391 013

e-mail: geo_premer_inzenering@yahoo.com

--TM11:49:32
GPS,PN3677,LA41.094716271440,LN20.465316321420,EL937.896000,--
--GS,PN3677,N 4557744.1067,E 482101.7124,EL894.3063,--
--
GT,PN3677,SW2220,ST35384000,EW2220,ET35384000
--HSDV:0.013, VSDV:0.016, STATUS:FIXED, SATS:8, PDOP:1.980, HDOP:1.200, VDOP:1.575
--DT07-24-2022
--TM11:49:44
GPS,PN3678,LA41.094744489500,LN20.465368922940,EL938.288000,--
--GS,PN3678,N 4557752.7797,E 482113.9956,EL894.6971,--
--
GT,PN3678,SW2220,ST35401000,EW2220,ET35401000
--HSDV:0.013, VSDV:0.016, STATUS:FIXED, SATS:8, PDOP:1.979, HDOP:1.200, VDOP:1.574
--DT07-24-2022
--TM11:50:02
GPS,PN3679,LA41.094759239000,LN20.465364193080,EL937.899000,--
--GS,PN3679,N 4557757.3319,E 482112.9045,EL894.3080,--
--
GT,PN3679,SW2220,ST35410000,EW2220,ET35410000
--HSDV:0.013, VSDV:0.016, STATUS:FIXED, SATS:8, PDOP:1.978, HDOP:1.200, VDOP:1.573
--DT07-24-2022
--TM11:50:10
GPS,PN3680,LA41.094777612740,LN20.465429045760,EL938.408000,--
--GS,PN3680,N 4557762.9613,E 482128.0358,EL894.8158,--
--
GT,PN3680,SW2220,ST35428000,EW2220,ET35428000
--HSDV:0.013, VSDV:0.016, STATUS:FIXED, SATS:8, PDOP:2.349, HDOP:1.200, VDOP:2.019
--DT07-24-2022
--TM11:50:28
GPS,PN3681,LA41.094760939220,LN20.465452682040,EL939.138000,--
--GS,PN3681,N 4557757.8046,E 482133.5325,EL895.5456,--
--
GT,PN3681,SW2220,ST35439000,EW2220,ET35439000
--HSDV:0.013, VSDV:0.016, STATUS:FIXED, SATS:8, PDOP:1.978, HDOP:1.200, VDOP:1.572
--DT07-24-2022
--TM11:50:40
GPS,PN3682,LA41.094791468900,LN20.465536851840,EL939.673000,--
--GS,PN3682,N 4557767.1722,E 482153.1760,EL896.0789,--
--
GT,PN3682,SW2220,ST35462000,EW2220,ET35462000
--HSDV:0.013, VSDV:0.016, STATUS:FIXED, SATS:8, PDOP:1.977, HDOP:1.200, VDOP:1.571
--DT07-24-2022
--TM11:51:02
GPS,PN3683,LA41.094808182020,LN20.465528550900,EL939.704000,--
--GS,PN3683,N 4557772.3321,E 482151.2540,EL896.1098,--
--
GT,PN3683,SW2220,ST35473000,EW2220,ET35473000
--HSDV:0.013, VSDV:0.016, STATUS:FIXED, SATS:8, PDOP:1.976, HDOP:1.200, VDOP:1.570
--DT07-24-2022
--TM11:51:13
GPS,PN3684,LA41.094829883480,LN20.465581679820,EL940.165000,--
--GS,PN3684,N 4557778.9949,E 482163.6550,EL896.5697,--
--
GT,PN3684,SW2220,ST35489000,EW2220,ET35489000
--HSDV:0.013, VSDV:0.016, STATUS:FIXED, SATS:8, PDOP:1.975, HDOP:1.200, VDOP:1.569
--DT07-24-2022
--TM11:51:29
GPS,PN3685,LA41.094844158500,LN20.465569998060,EL940.129000,--
--GS,PN3685,N 4557783.4048,E 482160.9430,EL896.5337,--
--
GT,PN3685,SW2220,ST35505000,EW2220,ET35505000
--HSDV:0.013, VSDV:0.015, STATUS:FIXED, SATS:8, PDOP:1.974, HDOP:1.200, VDOP:1.568
--DT07-24-2022
--TM11:51:46
GPS,PN3686,LA41.094861150440,LN20.465623964220,EL940.328000,--
--GS,PN3686,N 4557788.6144,E 482173.5355,EL896.7316,--
--
GT,PN3686,SW2220,ST35520000,EW2220,ET35520000
--HSDV:0.013, VSDV:0.016, STATUS:FIXED, SATS:8, PDOP:1.974, HDOP:1.200, VDOP:1.567
--DT07-24-2022
--TM11:52:00
GPS,PN3687,LA41.094851265140,LN20.465638592640,EL940.409000,--
--GS,PN3687,N 4557785.5568,E 482176.9377,EL896.8125,--
--
GT,PN3687,SW2220,ST35528000,EW2220,ET35528000
--HSDV:0.013, VSDV:0.016, STATUS:FIXED, SATS:8, PDOP:1.973, HDOP:1.200, VDOP:1.566
--DT07-24-2022
--TM11:52:08
GPS,PN3688,LA41.094880452920,LN20.465706908940,EL940.813000,--
--GS,PN3688,N 4557794.5199,E 482192.8846,EL897.2151,--
--
GT,PN3688,SW2220,ST35548000,EW2220,ET35548000
--HSDV:0.014, VSDV:0.016, STATUS:FIXED, SATS:8, PDOP:1.973, HDOP:1.200, VDOP:1.566
--DT07-24-2022
--TM11:52:28
GPS,PN3689,LA41.094899819840,LN20.465688558960,EL940.811000,--
--GS,PN3689,N 4557800.5042,E 482188.6223,EL897.2131,--
--
GT,PN3689,SW2220,ST35560000,EW2220,ET35560000
--HSDV:0.013, VSDV:0.016, STATUS:FIXED, SATS:8, PDOP:1.971, HDOP:1.200, VDOP:1.564
--DT07-24-2022
--TM11:52:40
GPS,PN3690,LA41.094929080160,LN20.465744571900,EL941.169000,--
--GS,PN3690,N 4557809.4969,E 482201.7013,EL897.5699,--
--
GT,PN3690,SW2220,ST35584000,EW2220,ET35584000
--HSDV:0.012, VSDV:0.015, STATUS:FIXED, SATS:8, PDOP:1.971, HDOP:1.200, VDOP:1.563
--DT07-24-2022
--TM11:53:04
GPS,PN3691,LA41.094916010420,LN20.465776464900,EL940.994000,--
--GS,PN3691,N 4557805.4469,E 482209.1253,EL897.3946,--
--
GT,PN3691,SW2220,ST35596000,EW2220,ET35596000
--HSDV:0.013, VSDV:0.016, STATUS:FIXED, SATS:8, PDOP:1.970, HDOP:1.200, VDOP:1.562
--DT07-24-2022
--TM11:53:16
GPS,PN3692,LA41.094960590180,LN20.465819427960,EL941.431000,--
--GS,PN3692,N 4557819.1725,E 482219.1742,EL897.8303,--
--
GT,PN3692,SW2220,ST35619000,EW2220,ET35619000
--HSDV:0.012, VSDV:0.015, STATUS:FIXED, SATS:8, PDOP:1.968, HDOP:1.200, VDOP:1.560
--DT07-24-2022
--TM11:53:40
GPS,PN3693,LA41.094971897600,LN20.465810736240,EL941.690000,--
--GS,PN3693,N 4557822.6653,E 482217.1570,EL898.0893,--
--
GT,PN3693,SW2220,ST35630000,EW2220,ET35630000
--HSDV:0.012, VSDV:0.015, STATUS:FIXED, SATS:8, PDOP:1.968, HDOP:1.200, VDOP:1.560
--DT07-24-2022
--TM11:53:50
GPS,PN3694,LA41.095013891000,LN20.465834814480,EL942.262000,--
--GS,PN3694,N 4557835.6040,E 482222.8019,EL898.6604,--
--
GT,PN3694,SW2220,ST35648000,EW2220,ET35648000
--HSDV:0.013, VSDV:0.015, STATUS:FIXED, SATS:8, PDOP:1.967, HDOP:1.200, VDOP:1.558
--DT07-24-2022
--TM11:54:08
GPS,PN3695,LA41.095022270840,LN20.465867014260,EL942.175000,--
--GS,PN3695,N 4557838.1700,E 482230.3140,EL898.5728,--
--
GT,PN3695,SW2220,ST35661000,EW2220,ET35661000
--HSDV:0.013, VSDV:0.016, STATUS:FIXED, SATS:7, PDOP:2.028, HDOP:1.300, VDOP:1.557
--DT07-24-2022
--TM11:54:22
GPS,PN3696,LA41.095074870380,LN20.465895519000,EL942.669000,--
--GS,PN3696,N 4557854.3777,E 482236.9988,EL899.0657,--
--
GT,PN3696,SW2220,ST35682000,EW2220,ET35682000
--HSDV:0.013, VSDV:0.016, STATUS:FIXED, SATS:7, PDOP:2.384, HDOP:1.300, VDOP:1.998
--DT07-24-2022
--TM11:54:42
GPS,PN3697,LA41.095094898200,LN20.465875870800,EL943.108000,--
--GS,PN3697,N 4557860.5667,E 482232.4344,EL899.5047,--
--
GT,PN3697,SW2220,ST35694000,EW2220,ET35694000
--HSDV:0.013, VSDV:0.016, STATUS:FIXED, SATS:7, PDOP:2.382, HDOP:1.300, VDOP:1.996
--DT07-24-2022
--TM11:54:54
GPS,PN3698,LA41.095144737080,LN20.465909101200,EL943.498000,--
--GS,PN3698,N 4557875.9200,E 482240.2186,EL899.8936,--
--
GT,PN3698,SW2220,ST35715000,EW2220,ET35715000
--HSDV:0.013, VSDV:0.016, STATUS:FIXED, SATS:7, PDOP:2.380, HDOP:1.300, VDOP:1.993
--DT07-24-2022
--TM11:55:16
GPS,PN3699,LA41.095142345240,LN20.465940970560,EL943.229000,--
--GS,PN3699,N 4557875.1637,E 482247.6453,EL899.6241,--

ГЕО ПРЕМЕР ИНЖЕНЕРИНГ

ул. Димитар Влахов бр. 22/6 Охрид

046 280 111 070 264 819 070 391 013

e-mail: geo_premer_inzenering@yahoo.com

--
GT,PN3699,SW2220,ST35729000,EW2220,ET35729000
--HSDV:0.013, VSDV:0.017, STATUS:FIXED, SATS:6, PDOP:2.685, HDOP:1.800, VDOP:1.992
--DT07-24-2022
--TM11:55:30
GPS,PN3700,LA41.095189992620,LN20.465969639820,EL943.150000,--
--GS,PN3700,N 4557889.8438,E 482254.3646,EL899.5441,--
--
GT,PN3700,SW2220,ST35754000,EW2220,ET35754000
--HSDV:0.013, VSDV:0.016, STATUS:FIXED, SATS:7, PDOP:2.375, HDOP:1.300, VDOP:1.988
--DT07-24-2022
--TM11:55:54
GPS,PN3701,LA41.095206089960,LN20.465941562820,EL942.918000,--
--GS,PN3701,N 4557894.8253,E 482247.8324,EL899.3124,--
--
GT,PN3701,SW2220,ST35769000,EW2220,ET35769000
--HSDV:0.012, VSDV:0.016, STATUS:FIXED, SATS:6, PDOP:2.711, HDOP:1.400, VDOP:2.322
--DT07-24-2022
--TM11:56:10
GPS,PN3702,LA41.095226446400,LN20.465952110880,EL942.581000,--
--GS,PN3702,N 4557901.0980,E 482250.3067,EL898.9750,--
--
GT,PN3702,SW2220,ST35779000,EW2220,ET35779000
--HSDV:0.012, VSDV:0.016, STATUS:FIXED, SATS:6, PDOP:2.711, HDOP:1.400, VDOP:2.322
--DT07-24-2022
--TM11:56:19
GPS,PN3703,LA41.095246316660,LN20.465963168100,EL941.736000,--
--GS,PN3703,N 4557907.2205,E 482252.8993,EL898.1296,--
--
GT,PN3703,SW2220,ST35790000,EW2220,ET35790000
--HSDV:0.013, VSDV:0.017, STATUS:FIXED, SATS:6, PDOP:2.712, HDOP:1.400, VDOP:2.323
--DT07-24-2022
--TM11:56:30
GPS,PN3704,LA41.095248112640,LN20.465999440140,EL942.306000,--
--GS,PN3704,N 4557907.7534,E 482261.3554,EL898.6990,--
--
GT,PN3704,SW2220,ST35803000,EW2220,ET35803000
--HSDV:0.016, VSDV:0.019, STATUS:FIXED, SATS:6, PDOP:2.712, HDOP:1.400, VDOP:2.323
--DT07-24-2022
--TM11:56:44
GPS,PN3705,LA41.095283725160,LN20.470020938140,EL942.724000,--
--GS,PN3705,N 4557918.7256,E 482266.3939,EL899.1162,--
--
GT,PN3705,SW2220,ST35819000,EW2220,ET35819000
--HSDV:0.013, VSDV:0.017, STATUS:FIXED, SATS:6, PDOP:2.713, HDOP:1.400, VDOP:2.324
--DT07-24-2022
--TM11:57:00
GPS,PN3706,LA41.095305904580,LN20.465977944180,EL942.250000,--
--GS,PN3706,N 4557925.5917,E 482256.3893,EL898.6426,--
--
GT,PN3706,SW2220,ST35838000,EW2220,ET35838000
--HSDV:0.013, VSDV:0.017, STATUS:FIXED, SATS:6, PDOP:2.714, HDOP:1.400, VDOP:2.325
--DT07-24-2022
--TM11:57:18
GPS,PN3707,LA41.095323749420,LN20.470120428100,EL943.853000,--
--GS,PN3707,N 4557931.0132,E 482289.6151,EL900.2431,--
--
GT,PN3707,SW2220,ST36156000,EW2220,ET36156000
--HSDV:0.008, VSDV:0.012, STATUS:FIXED, SATS:6, PDOP:2.703, HDOP:1.400, VDOP:2.312
--DT07-24-2022
--TM12:02:36
--DT08-01-2022
--TM08:36:43
--User Defined: MKD_Ohrid
--Equipment: S9 III GNSS SN:STNS92172029
--Antenna Type: [HX-GS425A NONE],RA0.0930m,SHMP0.0620m,L10.0850m,L20.0890m,--L1/L2 Integrated Antenna
--Localization File: None
--Geoid Separation File: None
--GPS Scale: 1.00000000
--Scale Point not used
--RTK Method: RTCM V3.0, Device: Internal GSM, Network: NTRIP iMAX-Auto
--Entered HR: 1.8000, Vertical LS,HR1.8850
GPS,PN3708,LA41.095696464980,LN20.470281396460,EL947.256000,--
--GS,PN3708,N 4558045.8834,E 482327.4213,EL903.6389,--
--
GT,PN3708,SW2221,ST110204000,EW2221,ET110204000
--HSDV:0.006, VSDV:0.009, STATUS:FIXED, SATS:14, PDOP:1.326, HDOP:0.700, VDOP:1.126
--DT08-01-2022
--TM08:36:46
GPS,PN3709,LA41.095664844320,LN20.470274869660,EL947.092000,--
--GS,PN3709,N 4558036.1338,E 482325.8757,EL903.4754,--
--
GT,PN3709,SW2221,ST110220000,EW2221,ET110220000
--HSDV:0.008, VSDV:0.010, STATUS:FIXED, SATS:13, PDOP:1.503, HDOP:0.800, VDOP:1.272
--DT08-01-2022
--TM08:37:01
GPS,PN3710,LA41.095612779920,LN20.470280497660,EL946.364000,--
--GS,PN3710,N 4558020.0714,E 482327.1476,EL902.7479,--
--
GT,PN3710,SW2221,ST110239000,EW2221,ET110239000
--HSDV:0.008, VSDV:0.010, STATUS:FIXED, SATS:10, PDOP:2.112, HDOP:1.100, VDOP:1.803
--DT08-01-2022
--TM08:37:19
GPS,PN3711,LA41.095599778460,LN20.470267004200,EL946.232000,--
--GS,PN3711,N 4558016.0689,E 482323.9925,EL902.6163,--
--
GT,PN3711,SW2221,ST110249000,EW2221,ET110249000
--HSDV:0.008, VSDV:0.010, STATUS:FIXED, SATS:12, PDOP:1.468, HDOP:0.800, VDOP:1.231
--DT08-01-2022
--TM08:37:30
GPS,PN3712,LA41.095568491220,LN20.470278781420,EL945.315000,--
--GS,PN3712,N 4558006.4116,E 482326.7136,EL901.6996,--
--
GT,PN3712,SW2221,ST110264000,EW2221,ET110264000
--HSDV:0.008, VSDV:0.011, STATUS:FIXED, SATS:9, PDOP:2.463, HDOP:1.200, VDOP:2.151
--DT08-01-2022
--TM08:37:44
GPS,PN3713,LA41.095571233220,LN20.470261661980,EL945.706000,--
--GS,PN3713,N 4558007.2673,E 482322.7254,EL902.0908,--
--
GT,PN3713,SW2221,ST110273000,EW2221,ET110273000
--HSDV:0.013, VSDV:0.023, STATUS:FIXED, SATS:10, PDOP:1.552, HDOP:0.900, VDOP:1.265
--DT08-01-2022
--TM08:37:54
GPS,PN3714,LA41.095540335440,LN20.470266189280,EL945.153000,--
--GS,PN3714,N 4557997.7343,E 482323.7569,EL901.5381,--
--
GT,PN3714,SW2221,ST110287000,EW2221,ET110287000
--HSDV:0.009, VSDV:0.013, STATUS:FIXED, SATS:8, PDOP:2.764, HDOP:1.300, VDOP:2.439
--DT08-01-2022
--TM08:38:08
GPS,PN3715,LA41.095543769240,LN20.470244100460,EL945.297000,--
--GS,PN3715,N 4557998.8062,E 482318.6109,EL901.6824,--
--
GT,PN3715,SW2221,ST110296000,EW2221,ET110296000
--HSDV:0.014, VSDV:0.017, STATUS:FIXED, SATS:6, PDOP:2.990, HDOP:2.000, VDOP:2.223
--DT08-01-2022
--TM08:38:17
GPS,PN3716,LA41.095513505000,LN20.470249146340,EL944.958000,--
--GS,PN3716,N 4557989.4684,E 482319.7638,EL901.3437,--
--
GT,PN3716,SW2221,ST110315000,EW2221,ET110315000
--HSDV:0.023, VSDV:0.035, STATUS:FIXED, SATS:6, PDOP:2.669, HDOP:2.200, VDOP:1.512
--DT08-01-2022
--TM08:38:35
GPS,PN3717,LA41.095510427600,LN20.470232596480,EL945.173000,--
--GS,PN3717,N 4557988.5287,E 482315.9038,EL901.5590,--
--
GT,PN3717,SW2221,ST110328000,EW2221,ET110328000
--HSDV:0.016, VSDV:0.020, STATUS:FIXED, SATS:8, PDOP:1.785, HDOP:1.200, VDOP:1.322
--DT08-01-2022
--TM08:38:49
GPS,PN3718,LA41.095478674100,LN20.470224641740,EL945.096000,--
--GS,PN3718,N 4557978.7391,E 482314.0253,EL901.4825,--
--
GT,PN3718,SW2221,ST110341000,EW2221,ET110341000
--HSDV:0.020, VSDV:0.029, STATUS:FIXED, SATS:9, PDOP:2.097, HDOP:1.100, VDOP:1.785
--DT08-01-2022
--TM08:39:02
GPS,PN3719,LA41.095427969660,LN20.470196118760,EL944.723000,--
--GS,PN3719,N 4557963.1159,E 482307.3380,EL901.1106,--
--
GT,PN3719,SW2221,ST110361000,EW2221,ET110361000
--HSDV:0.015, VSDV:0.021, STATUS:FIXED, SATS:9, PDOP:1.905, HDOP:1.000, VDOP:1.622
--DT08-01-2022
--TM08:39:22
GPS,PN3720,LA41.095373213960,LN20.470202243740,EL943.739000,--
--GS,PN3720,N 4557946.2230,E 482308.7236,EL900.1272,--

ГЕО ПРЕМЕР ИНЖЕНЕРИНГ

ул. Димитар Влахов бр. 22/6 Охрид

046 280 111 070 264 819 070 391 013

e-mail: geo_premer_inzenering@yahoo.com

--
GT,PN3720,SW2221,ST110380000,EW2221,ET110380000
--HSDV:0.020, VSDV:0.029, STATUS:FIXED, SATS:9, PDOP:3.689, HDOP:1.300, VDOP:3.452
--DT08-01-2022
--TM08:39:41
GPS,PN3721,LA41.095369028720,LN20.470183479760,EL944.023000,--
--GS,PN3721,N 4557944.9430,E 482304.3467,EL900.4116,--
--
GT,PN3721,SW2221,ST110388000,EW2221,ET110388000
--HSDV:0.018, VSDV:0.023, STATUS:FIXED, SATS:11, PDOP:1.812, HDOP:1.000, VDOP:1.511
--DT08-01-2022
--TM08:39:49
GPS,PN3722,LA41.095323401660,LN20.470204402540,EL942.925000,--
--GS,PN3722,N 4557930.8573,E 482309.1885,EL899.3138,--
--
GT,PN3722,SW2221,ST110407000,EW2221,ET110407000
--HSDV:0.016, VSDV:0.021, STATUS:FIXED, SATS:12, PDOP:1.584, HDOP:0.900, VDOP:1.303
--DT08-01-2022
--TM08:40:07
GPS,PN3723,LA41.095321637480,LN20.470184398000,EL943.302000,--
--GS,PN3723,N 4557930.3247,E 482304.5243,EL899.6912,--
--
GT,PN3723,SW2221,ST110417000,EW2221,ET110417000
--HSDV:0.015, VSDV:0.019, STATUS:FIXED, SATS:11, PDOP:1.579, HDOP:1.100, VDOP:1.133
--DT08-01-2022
--TM08:40:18
GPS,PN3724,LA41.095312044680,LN20.470144753240,EL943.317000,--
--GS,PN3724,N 4557927.3888,E 482295.2761,EL899.7069,--
--
GT,PN3724,SW2221,ST110690000,EW2221,ET110690000
--HSDV:0.007, VSDV:0.011, STATUS:FIXED, SATS:13, PDOP:1.455, HDOP:0.800, VDOP:1.215
--DT08-01-2022
--TM08:44:51
GPS,PN3725,LA41.095269611960,LN20.470134099700,EL942.460000,--
--GS,PN3725,N 4557914.3067,E 482292.7602,EL898.8506,--
--
GT,PN3725,SW2221,ST110719000,EW2221,ET110719000
--HSDV:0.011, VSDV:0.016, STATUS:FIXED, SATS:12, PDOP:1.647, HDOP:0.900, VDOP:1.379
--DT08-01-2022
--TM08:45:19
GPS,PN3726,LA41.095229753840,LN20.470110801400,EL942.345000,--
--GS,PN3726,N 4557902.0261,E 482287.2989,EL898.7365,--
--
GT,PN3726,SW2221,ST110761000,EW2221,ET110761000
--HSDV:0.010, VSDV:0.016, STATUS:FIXED, SATS:12, PDOP:1.880, HDOP:0.900, VDOP:1.651
--DT08-01-2022
--TM08:46:02
GPS,PN3727,LA41.095239234980,LN20.470073476540,EL943.416000,--
--GS,PN3727,N 4557904.9722,E 482278.6061,EL899.8079,--
--
GT,PN3727,SW2221,ST110774000,EW2221,ET110774000
--HSDV:0.010, VSDV:0.015, STATUS:FIXED, SATS:10, PDOP:1.574, HDOP:1.000, VDOP:1.216
--DT08-01-2022
--TM08:46:15
GPS,PN3728,LA41.095202325020,LN20.470086456280,EL942.585000,--
--GS,PN3728,N 4557893.5798,E 482281.6032,EL898.9772,--
--
GT,PN3728,SW2221,ST110792000,EW2221,ET110792000
--HSDV:0.013, VSDV:0.018, STATUS:FIXED, SATS:10, PDOP:2.176, HDOP:1.200, VDOP:1.815
--DT08-01-2022
--TM08:46:33
GPS,PN3729,LA41.095178674340,LN20.470134481240,EL941.069000,--
--GS,PN3729,N 4557886.2569,E 482292.7792,EL897.4608,--
--
GT,PN3729,SW2221,ST110810000,EW2221,ET110810000
--HSDV:0.013, VSDV:0.017, STATUS:FIXED, SATS:14, PDOP:1.324, HDOP:0.700, VDOP:1.124
--DT08-01-2022
--TM08:46:50
GPS,PN3730,LA41.095213753940,LN20.470144427860,EL941.996000,--
--GS,PN3730,N 4557897.0714,E 482295.1247,EL898.3872,--
--
GT,PN3730,SW2221,ST110831000,EW2221,ET110831000
--HSDV:0.011, VSDV:0.016, STATUS:FIXED, SATS:13, PDOP:1.514, HDOP:0.700, VDOP:1.343
--DT08-01-2022
--TM08:47:12
GPS,PN3731,LA41.095156986980,LN20.470230611020,EL939.332000,--
--GS,PN3731,N 4557879.5117,E 482315.1697,EL895.7227,--
--
GT,PN3731,SW2221,ST110874000,EW2221,ET110874000
--HSDV:0.010, VSDV:0.016, STATUS:FIXED, SATS:13, PDOP:1.378, HDOP:0.800, VDOP:1.122
--DT08-01-2022
--TM08:47:55
GPS,PN3732,LA41.095190571740,LN20.470253215600,EL940.513000,--
--GS,PN3732,N 4557889.8578,E 482320.4646,EL896.9028,--
--
GT,PN3732,SW2221,ST110897000,EW2221,ET110897000
--HSDV:0.010, VSDV:0.016, STATUS:FIXED, SATS:14, PDOP:1.322, HDOP:0.700, VDOP:1.121
--DT08-01-2022
--TM08:48:18
GPS,PN3733,LA41.095226627900,LN20.470250303200,EL940.796000,--
--GS,PN3733,N 4557900.9809,E 482319.8133,EL897.1854,--
--
GT,PN3733,SW2221,ST110913000,EW2221,ET110913000
--HSDV:0.010, VSDV:0.016, STATUS:FIXED, SATS:11, PDOP:1.438, HDOP:0.900, VDOP:1.121
--DT08-01-2022
--TM08:48:34
GPS,PN3734,LA41.095236163400,LN20.470226586760,EL941.507000,--
--GS,PN3734,N 4557903.9359,E 482314.2926,EL897.8966,--
--
GT,PN3734,SW2221,ST110925000,EW2221,ET110925000
--HSDV:0.011, VSDV:0.017, STATUS:FIXED, SATS:12, PDOP:2.376, HDOP:0.800, VDOP:2.237
--DT08-01-2022
--TM08:48:46
GPS,PN3735,LA41.095242066800,LN20.470202627140,EL942.994000,--
--GS,PN3735,N 4557905.7707,E 482308.7124,EL899.3839,--
--
GT,PN3735,SW2221,ST110943000,EW2221,ET110943000
--HSDV:0.013, VSDV:0.021, STATUS:FIXED, SATS:11, PDOP:1.773, HDOP:0.800, VDOP:1.582
--DT08-01-2022
--TM08:49:04
GPS,PN3736,LA41.095269927920,LN20.470229161060,EL940.612000,--
--GS,PN3736,N 4557914.3490,E 482314.9184,EL897.0012,--
--
GT,PN3736,SW2221,ST110975000,EW2221,ET110975000
--HSDV:0.014, VSDV:0.023, STATUS:FIXED, SATS:5, PDOP:5.961, HDOP:1.900, VDOP:5.650
--DT08-01-2022
--TM08:49:35
GPS,PN3737,LA41.095272707120,LN20.470252126540,EL940.187000,--
--GS,PN3737,N 4557915.1929,E 482320.2736,EL896.5759,--
--
GT,PN3737,SW2221,ST110993000,EW2221,ET110993000
--HSDV:0.019, VSDV:0.035, STATUS:FIXED, SATS:6, PDOP:3.990, HDOP:1.900, VDOP:3.509
--DT08-01-2022
--TM08:49:54
GPS,PN3738,LA41.095293267920,LN20.470275982360,EL940.966000,--
--GS,PN3738,N 4557921.5210,E 482325.8500,EL897.3542,--
--
GT,PN3738,SW2221,ST111034000,EW2221,ET111034000
--HSDV:0.022, VSDV:0.043, STATUS:FIXED, SATS:11, PDOP:2.028, HDOP:1.000, VDOP:1.764
--DT08-01-2022
--TM08:50:35
GPS,PN3739,LA41.095321516520,LN20.470289889760,EL940.174000,--
--GS,PN3739,N 4557930.2262,E 482329.1133,EL896.5617,--
--
GT,PN3739,SW2221,ST111072000,EW2221,ET111072000
--HSDV:0.011, VSDV:0.019, STATUS:FIXED, SATS:12, PDOP:1.599, HDOP:0.800, VDOP:1.384
--DT08-01-2022
--TM08:51:13
GPS,PN3740,LA41.095328131220,LN20.470319758060,EL940.357000,--
--GS,PN3740,N 4557932.2492,E 482336.0805,EL896.7441,--
--
GT,PN3740,SW2221,ST111088000,EW2221,ET111088000
--HSDV:0.012, VSDV:0.023, STATUS:FIXED, SATS:11, PDOP:3.062, HDOP:0.900, VDOP:2.927
--DT08-01-2022
--TM08:51:29
GPS,PN3741,LA41.095244119700,LN20.470362066520,EL938.096000,--
--GS,PN3741,N 4557906.3115,E 482345.8778,EL894.4836,--
--
GT,PN3741,SW2221,ST111112000,EW2221,ET111112000
--HSDV:0.011, VSDV:0.017, STATUS:FIXED, SATS:14, PDOP:1.315, HDOP:0.700, VDOP:1.113
--DT08-01-2022
--TM08:51:52
GPS,PN3742,LA41.095214384060,LN20.470339037200,EL935.561000,--
--GS,PN3742,N 4557897.1528,E 482340.4869,EL891.9495,--
--
GT,PN3742,SW2221,ST111126000,EW2221,ET111126000
--HSDV:0.011, VSDV:0.019, STATUS:FIXED, SATS:10, PDOP:2.230, HDOP:1.200, VDOP:1.880
--DT08-01-2022

ГЕО ПРЕМЕР ИНЖЕНЕРИНГ

ул. Димитар Влахов бр. 22/6 Охрид

046 280 111 070 264 819 070 391 013

e-mail: geo_premer_inzenering@yahoo.com

--TM08:52:07
GPS,PN3743,LA41.095173476300,LN20.4703398
84580,EL936.104000,--
--GS,PN3743,N 4557884.5344,E
482340.6532,EL892.4929,--
--
GT,PN3743,SW2221,ST111145000,EW2221,ET11
1145000
--HSDV:0.011, VSDV:0.019, STATUS:FIXED,
SATS:13, PDOP:1.745, HDOP:0.800, VDOP:1.551
--DT08-01-2022
--TM08:52:26
GPS,PN3744,LA41.095171551560,LN20.4702960
42460,EL938.210000,--
--GS,PN3744,N 4557883.9662,E
482330.4325,EL894.5995,--
--
GT,PN3744,SW2221,ST111164000,EW2221,ET11
1164000
--HSDV:0.011, VSDV:0.019, STATUS:FIXED,
SATS:12, PDOP:1.561, HDOP:0.800, VDOP:1.341
--DT08-01-2022
--TM08:52:45
GPS,PN3745,LA41.095280648780,LN20.4701965
40560,EL941.776000,--
--GS,PN3745,N 4557917.6747,E
482307.3231,EL898.1656,--
--
GT,PN3745,SW2221,ST111229000,EW2221,ET11
1229000
--HSDV:0.011, VSDV:0.018, STATUS:FIXED,
SATS:13, PDOP:1.791, HDOP:0.700, VDOP:1.649
--DT08-01-2022
--TM08:53:50
GPS,PN3746,LA41.095368915260,LN20.4702510
68680,EL942.500000,--
--GS,PN3746,N 4557944.8688,E
482320.1009,EL898.8876,--
--
GT,PN3746,SW2221,ST111271000,EW2221,ET11
1271000
--HSDV:0.012, VSDV:0.018, STATUS:FIXED,
SATS:12, PDOP:1.570, HDOP:0.800, VDOP:1.351
--DT08-01-2022
--TM08:54:32
GPS,PN3747,LA41.095417438520,LN20.4702529
98520,EL943.041000,--
--GS,PN3747,N 4557959.8346,E
482320.5880,EL899.4279,--
--
GT,PN3747,SW2221,ST111325000,EW2221,ET11
1325000
--HSDV:0.009, VSDV:0.014, STATUS:FIXED,
SATS:12, PDOP:1.569, HDOP:0.800, VDOP:1.350
--DT08-01-2022
--TM08:55:26
GPS,PN3748,LA41.095377114620,LN20.4703031
57740,EL941.490000,--
--GS,PN3748,N 4557947.3677,E
482332.2487,EL897.8767,--
--
GT,PN3748,SW2221,ST111358000,EW2221,ET11
1358000
--HSDV:0.018, VSDV:0.038, STATUS:FIXED,
SATS:8, PDOP:2.875, HDOP:1.200, VDOP:2.613
--DT08-01-2022
--TM08:55:59
GPS,PN3749,LA41.095422233960,LN20.4703331
08600,EL940.210000,--
--GS,PN3749,N 4557961.2672,E
482339.2644,EL896.5958,--
--
GT,PN3749,SW2221,ST111503000,EW2221,ET11
1503000
--HSDV:0.013, VSDV:0.027, STATUS:FIXED,
SATS:10, PDOP:2.379, HDOP:1.200, VDOP:2.054
--DT08-01-2022
--TM08:58:24
GPS,PN3750,LA41.095456485740,LN20.4703353
58960,EL940.262000,--
--GS,PN3750,N 4557971.8308,E
482339.8152,EL896.6473,--
--
GT,PN3750,SW2221,ST111547000,EW2221,ET11
1547000
--HSDV:0.013, VSDV:0.023, STATUS:FIXED,
SATS:9, PDOP:3.285, HDOP:1.000, VDOP:3.129
--DT08-01-2022
--TM08:59:08
GPS,PN3751,LA41.095479014060,LN20.4702929
55520,EL942.935000,--
--GS,PN3751,N 4557978.8043,E
482329.9488,EL899.3206,--
--
GT,PN3751,SW2221,ST111637000,EW2221,ET11
1637000
--HSDV:0.013, VSDV:0.024, STATUS:FIXED,
SATS:11, PDOP:2.074, HDOP:1.000, VDOP:1.817
--DT08-01-2022
--TM09:00:38
GPS,PN3752,LA41.095494148040,LN20.4703099
68100,EL942.259000,--
--GS,PN3752,N 4557983.4624,E
482333.9258,EL898.6442,--
--
GT,PN3752,SW2221,ST111653000,EW2221,ET11
1653000
--HSDV:0.023, VSDV:0.043, STATUS:FIXED,
SATS:9, PDOP:5.925, HDOP:1.000, VDOP:5.840
--DT08-01-2022
--TM09:00:54
GPS,PN3753,LA41.095534057940,LN20.4703326
95440,EL939.032000,--
--GS,PN3753,N 4557995.7593,E
482339.2536,EL895.4165,--
--
GT,PN3753,SW2221,ST111692000,EW2221,ET11
1692000
--HSDV:0.016, VSDV:0.036, STATUS:FIXED,
SATS:6, PDOP:3.581, HDOP:1.600, VDOP:3.204
--DT08-01-2022
--TM09:01:33
GPS,PN3754,LA41.095551447080,LN20.4703714
42360,EL935.463000,--
--GS,PN3754,N 4558001.1004,E
482348.2982,EL891.8468,--
--
GT,PN3754,SW2221,ST111787000,EW2221,ET11
1787000
--HSDV:0.034, VSDV:0.071, STATUS:FIXED,
SATS:9, PDOP:2.656, HDOP:1.100, VDOP:2.418
--DT08-01-2022
--TM09:03:10
GPS,PN3755,LA41.095578532640,LN20.4703940
85100,EL938.022000,--
--GS,PN3755,N 4558009.4419,E
482353.5969,EL894.4050,--
--
GT,PN3755,SW2221,ST111818000,EW2221,ET11
1818000
--HSDV:0.024, VSDV:0.046, STATUS:FIXED,
SATS:11, PDOP:1.991, HDOP:0.900, VDOP:1.776
--DT08-01-2022
--TM09:03:39
GPS,PN3756,LA41.095591281320,LN20.4704225
58340,EL940.786000,--
--GS,PN3756,N 4558013.3578,E
482360.2437,EL897.1683,--
--
GT,PN3756,SW2221,ST111852000,EW2221,ET11
1852000
--HSDV:0.014, VSDV:0.025, STATUS:FIXED,
SATS:11, PDOP:2.672, HDOP:0.900, VDOP:2.516
--DT08-01-2022
--TM09:04:13
GPS,PN3757,LA41.095636742660,LN20.4704300
62240,EL943.661000,--
--GS,PN3757,N 4558027.3760,E
482362.0277,EL900.0425,--
--
GT,PN3757,SW2221,ST111879000,EW2221,ET11
1879000
--HSDV:0.013, VSDV:0.024, STATUS:FIXED,
SATS:12, PDOP:1.736, HDOP:0.800, VDOP:1.541
--DT08-01-2022
--TM09:04:40
GPS,PN3758,LA41.095650919700,LN20.4704684
52460,EL944.806000,--
--GS,PN3758,N 4558031.7268,E
482370.9870,EL901.1866,--
--
GT,PN3758,SW2221,ST111910000,EW2221,ET11
1910000
--HSDV:0.013, VSDV:0.024, STATUS:FIXED,
SATS:12, PDOP:1.740, HDOP:0.800, VDOP:1.545
--DT08-01-2022
--TM09:05:10
GPS,PN3759,LA41.095677293540,LN20.4704876
58040,EL945.574000,--
--GS,PN3759,N 4558039.8507,E
482375.4838,EL901.9540,--
--
GT,PN3759,SW2221,ST111948000,EW2221,ET11
1948000
--HSDV:0.011, VSDV:0.023, STATUS:FIXED,
SATS:11, PDOP:2.013, HDOP:0.900, VDOP:1.801
--DT08-01-2022
--TM09:05:49
GPS,PN3760,LA41.095749780380,LN20.4705059
64520,EL947.818000,--
--GS,PN3760,N 4558062.1986,E
482379.8063,EL904.1967,--
--
GT,PN3760,SW2221,ST112004000,EW2221,ET11
2004000
--HSDV:0.008, VSDV:0.015, STATUS:FIXED,
SATS:10, PDOP:4.377, HDOP:0.900, VDOP:4.283
--DT08-01-2022
--TM09:06:45
GPS,PN3761,LA41.095769654900,LN20.4705279
40180,EL948.135000,--
--GS,PN3761,N 4558068.3162,E
482384.9438,EL904.5131,--
--
GT,PN3761,SW2221,ST112032000,EW2221,ET11
2032000
--HSDV:0.009, VSDV:0.018, STATUS:FIXED,
SATS:10, PDOP:2.040, HDOP:0.900, VDOP:1.831
--DT08-01-2022
--TM09:07:13
GPS,PN3762,LA41.095807747160,LN20.4705213
75940,EL948.705000,--
--GS,PN3762,N 4558080.0695,E
482383.4429,EL905.0827,--
--
GT,PN3762,SW2221,ST112070000,EW2221,ET11
2070000
--HSDV:0.009, VSDV:0.018, STATUS:FIXED,
SATS:11, PDOP:2.031, HDOP:0.900, VDOP:1.821
--DT08-01-2022
--TM09:07:51
GPS,PN3763,LA41.095834225520,LN20.4705449
38480,EL949.668000,--
--GS,PN3763,N 4558088.2231,E
482388.9553,EL906.0450,--
--
GT,PN3763,SW2221,ST112096000,EW2221,ET11
2096000
--HSDV:0.013, VSDV:0.029, STATUS:FIXED,
SATS:9, PDOP:2.217, HDOP:1.200, VDOP:1.864
--DT08-01-2022
--TM09:08:17
GPS,PN3764,LA41.095867259780,LN20.4705286
58680,EL951.482000,--
--GS,PN3764,N 4558098.4219,E
482385.1860,EL907.8587,--
--
GT,PN3764,SW2221,ST112133000,EW2221,ET11
2133000
--HSDV:0.009, VSDV:0.017, STATUS:FIXED,
SATS:6, PDOP:2.831, HDOP:1.600, VDOP:2.335
--DT08-01-2022
--TM09:08:54
GPS,PN3765,LA41.095877060840,LN20.4704964
63100,EL951.707000,--
--GS,PN3765,N 4558101.4636,E
482377.6892,EL908.0841,--

ГЕО ПРЕМЕР ИНЖЕНЕРИНГ

ул. Димитар Влахов бр. 22/6 Охрид

046 280 111 070 264 819 070 391 013

e-mail: geo_premer_inzenering@yahoo.com

--
GT,PN3765,SW2221,ST112150000,EW2221,ET112150000
--HSDV:0.011, VSDV:0.023, STATUS:FIXED, SATS:11, PDOP:2.042, HDOP:0.900, VDOP:1.833
--DT08-01-2022
--TM09:09:11
GPS,PN3766,LA41.095855352300,LN20.470461444400,EL950.274000,--
--GS,PN3766,N 4558094.7878,E 482369.5101,EL906.6520,--
--
GT,PN3766,SW2221,ST112169000,EW2221,ET112169000
--HSDV:0.018, VSDV:0.028, STATUS:FIXED, SATS:10, PDOP:2.148, HDOP:0.900, VDOP:1.950
--DT08-01-2022
--TM09:09:30
GPS,PN3767,LA41.095816538000,LN20.470449801040,EL948.667000,--
--GS,PN3767,N 4558082.8223,E 482366.7664,EL905.0457,--
--
GT,PN3767,SW2221,ST112201000,EW2221,ET112201000
--HSDV:0.013, VSDV:0.027, STATUS:FIXED, SATS:11, PDOP:2.466, HDOP:0.900, VDOP:2.296
--DT08-01-2022
--TM09:10:02
GPS,PN3768,LA41.095783655420,LN20.470435167700,EL947.853000,--
--GS,PN3768,N 4558072.6882,E 482363.3303,EL904.2324,--
--
GT,PN3768,SW2221,ST112223000,EW2221,ET112223000
--HSDV:0.014, VSDV:0.026, STATUS:FIXED, SATS:10, PDOP:2.402, HDOP:1.000, VDOP:2.184
--DT08-01-2022
--TM09:10:24
GPS,PN3769,LA41.095763505320,LN20.470413728980,EL948.894000,--
--GS,PN3769,N 4558066.4854,E 482358.3179,EL905.2739,--
--
GT,PN3769,SW2221,ST112244000,EW2221,ET112244000
--HSDV:0.013, VSDV:0.026, STATUS:FIXED, SATS:7, PDOP:2.419, HDOP:1.200, VDOP:2.100
--DT08-01-2022
--TM09:10:45
GPS,PN3770,LA41.095752070220,LN20.470360522060,EL948.767000,--
--GS,PN3770,N 4558062.9890,E 482345.9072,EL905.1479,--
--
GT,PN3770,SW2221,ST112264000,EW2221,ET112264000
--HSDV:0.014, VSDV:0.029, STATUS:FIXED, SATS:11, PDOP:2.054, HDOP:0.900, VDOP:1.846
--DT08-01-2022
--TM09:11:05
GPS,PN3771,LA41.095712522780,LN20.470347271600,EL947.906000,--
--GS,PN3771,N 4558050.7983,E 482342.7884,EL904.2876,--
--
GT,PN3771,SW2221,ST112317000,EW2221,ET112317000
--HSDV:0.021, VSDV:0.040, STATUS:FIXED, SATS:10, PDOP:2.299, HDOP:0.900, VDOP:2.116
--DT08-01-2022
--TM09:11:58
GPS,PN3772,LA41.095702306940,LN20.470302417700,EL947.558000,--
--GS,PN3772,N 4558047.6732,E 482332.3256,EL903.9405,--
--
GT,PN3772,SW2221,ST112370000,EW2221,ET112370000
--HSDV:0.014, VSDV:0.029, STATUS:FIXED, SATS:10, PDOP:5.503, HDOP:0.900, VDOP:5.429
--DT08-01-2022
--TM09:12:51
GPS,PN3773,LA41.095671093560,LN20.470286341480,EL947.305000,--
--GS,PN3773,N 4558038.0548,E 482328.5545,EL903.6881,--
--
GT,PN3773,SW2221,ST112402000,EW2221,ET112402000
--HSDV:0.011, VSDV:0.022, STATUS:FIXED, SATS:11, PDOP:2.063, HDOP:0.900, VDOP:1.856
--DT08-01-2022
--TM09:13:22
GPS,PN3774,LA41.095607043980,LN20.470305359500,EL944.502000,--
--GS,PN3774,N 4558018.2877,E 482332.9382,EL900.8857,--
--
GT,PN3774,SW2221,ST112491000,EW2221,ET112491000
--HSDV:0.012, VSDV:0.024, STATUS:FIXED, SATS:11, PDOP:2.065, HDOP:0.900, VDOP:1.858
--DT08-01-2022
--TM09:14:52
GPS,PN3775,LA41.095610356580,LN20.470328895700,EL943.082000,--
--GS,PN3775,N 4558019.2958,E 482338.4266,EL899.4654,--
--
GT,PN3775,SW2221,ST112810000,EW2221,ET112810000
--HSDV:0.012, VSDV:0.024, STATUS:FIXED, SATS:12, PDOP:1.862, HDOP:0.900, VDOP:1.630
--DT08-01-2022
--TM09:20:11
GPS,PN3776,LA41.095634114480,LN20.470347868900,EL942.259000,--
--GS,PN3776,N 4558026.6129,E 482342.8672,EL898.6419,--
--
GT,PN3776,SW2221,ST112846000,EW2221,ET112846000
--HSDV:0.015, VSDV:0.031, STATUS:FIXED, SATS:12, PDOP:1.862, HDOP:0.900, VDOP:1.630
--DT08-01-2022
--TM09:20:46
GPS,PN3777,LA41.095646994920,LN20.470347293140,EL942.435000,--
--GS,PN3777,N 4558030.5861,E 482342.7429,EL898.8177,--
--
GT,PN3777,SW2221,ST112864000,EW2221,ET112864000
--HSDV:0.013, VSDV:0.026, STATUS:FIXED, SATS:10, PDOP:2.266, HDOP:1.000, VDOP:2.033
--DT08-01-2022
--TM09:21:05
GPS,PN3778,LA41.095656033500,LN20.470370220760,EL943.956000,--
--GS,PN3778,N 4558033.3609,E 482348.0941,EL900.3382,--
--
GT,PN3778,SW2221,ST112886000,EW2221,ET112886000
--HSDV:0.013, VSDV:0.026, STATUS:FIXED, SATS:11, PDOP:2.990, HDOP:0.900, VDOP:2.851
--DT08-01-2022
--TM09:21:27
GPS,PN3779,LA41.095676566340,LN20.470369509400,EL946.070000,--
--GS,PN3779,N 4558039.6947,E 482347.9441,EL902.4518,--
--
GT,PN3779,SW2221,ST112931000,EW2221,ET112931000
--HSDV:0.012, VSDV:0.024, STATUS:FIXED, SATS:12, PDOP:1.862, HDOP:0.900, VDOP:1.630
--DT08-01-2022
--TM09:22:13
GPS,PN3780,LA41.095690424300,LN20.470384046800,EL946.086000,--
--GS,PN3780,N 4558043.9607,E 482351.3432,EL902.4674,--
--
GT,PN3780,SW2221,ST112967000,EW2221,ET112967000
--HSDV:0.023, VSDV:0.048, STATUS:FIXED, SATS:11, PDOP:1.862, HDOP:0.900, VDOP:1.630
--DT08-01-2022
--TM09:22:49
GPS,PN3781,LA41.095698884300,LN20.470404289420,EL945.272000,--
--GS,PN3781,N 4558046.5585,E 482356.0680,EL901.6530,--
--
GT,PN3781,SW2221,ST112994000,EW2221,ET112994000
--HSDV:0.013, VSDV:0.028, STATUS:FIXED, SATS:12, PDOP:2.225, HDOP:0.900, VDOP:2.035
--DT08-01-2022
--TM09:23:15
GPS,PN3782,LA41.095707714800,LN20.470424886640,EL945.316000,--
--GS,PN3782,N 4558049.2703,E 482360.8757,EL901.6966,--
--
GT,PN3782,SW2221,ST113029000,EW2221,ET113029000
--HSDV:0.017, VSDV:0.035, STATUS:FIXED, SATS:11, PDOP:1.859, HDOP:0.900, VDOP:1.627
--DT08-01-2022
--TM09:23:50
GPS,PN3783,LA41.095712160860,LN20.470443670600,EL945.471000,--
--GS,PN3783,N 4558050.6308,E 482365.2575,EL901.8512,--
--
GT,PN3783,SW2221,ST113052000,EW2221,ET113052000
--HSDV:0.016, VSDV:0.034, STATUS:FIXED, SATS:12, PDOP:2.046, HDOP:0.900, VDOP:1.837
--DT08-01-2022
--TM09:24:13
GPS,PN3784,LA41.095807496300,LN20.470404883240,EL950.225000,--
--GS,PN3784,N 4558080.0594,E 482356.2898,EL906.6044,--
--
GT,PN3784,SW2221,ST113156000,EW2221,ET113156000
--HSDV:0.008, VSDV:0.017, STATUS:FIXED, SATS:11, PDOP:1.896, HDOP:0.900, VDOP:1.669
--DT08-01-2022
--TM09:25:57
GPS,PN3785,LA41.095816941440,LN20.470399374340,EL950.194000,--P
--GS,PN3785,N 4558082.9760,E 482355.0130,EL906.5734,--P
--
GT,PN3785,SW2221,ST113176000,EW2221,ET113176000
--HSDV:0.014, VSDV:0.021, STATUS:FIXED, SATS:11, PDOP:1.924, HDOP:0.900, VDOP:1.701
--DT08-01-2022
--TM09:26:16
GPS,PN3786,LA41.095821650540,LN20.470389348340,EL950.202000,--P
--GS,PN3786,N 4558084.4343,E 482352.6796,EL906.5815,--P
--
GT,PN3786,SW2221,ST113205000,EW2221,ET113205000
--HSDV:0.008, VSDV:0.017, STATUS:FIXED, SATS:12, PDOP:1.849, HDOP:0.900, VDOP:1.615
--DT08-01-2022
--TM09:26:46
GPS,PN3787,LA41.095870700120,LN20.470413423400,EL951.258000,--P
--GS,PN3787,N 4558099.5496,E 482358.3288,EL907.6365,--P
--
GT,PN3787,SW2221,ST113222000,EW2221,ET113222000
--HSDV:0.009, VSDV:0.020, STATUS:FIXED, SATS:7, PDOP:2.388, HDOP:1.300, VDOP:2.003
--DT08-01-2022

ГЕО ПРЕМЕР ИНЖЕНЕРИНГ

ул. Димитар Влахов бр. 22/6 Охрид

046 280 111 070 264 819 070 391 013

e-mail: geo_premer_inzenering@yahoo.com

--TM09:27:02
GPS,PN3788,LA41.095882114220,LN20.470429229800,EL951.658000,--P
--GS,PN3788,N 4558103.0612,E 482362.0218,EL908.0361,--P
--
GT,PN3788,SW2221,ST113252000,EW2221,ET113252000
--HSDV:0.011, VSDV:0.024, STATUS:FIXED, SATS:10, PDOP:2.079, HDOP:0.900, VDOP:1.874
--DT08-01-2022
--TM09:27:33
GPS,PN3789,LA41.095877174300,LN20.470439494540,EL951.598000,--P
--GS,PN3789,N 4558101.5315,E 482364.4106,EL907.9760,--P
--
GT,PN3789,SW2221,ST113259000,EW2221,ET113259000
--HSDV:0.014, VSDV:0.031, STATUS:FIXED, SATS:9, PDOP:2.319, HDOP:1.100, VDOP:2.041
--DT08-01-2022
--TM09:27:41
GPS,PN3790,LA41.095892892200,LN20.470459142380,EL951.989000,--P
--GS,PN3790,N 4558106.3683,E 482369.0023,EL908.3665,--P
--
GT,PN3790,SW2221,ST113269000,EW2221,ET113269000
--HSDV:0.016, VSDV:0.033, STATUS:FIXED, SATS:10, PDOP:2.222, HDOP:0.900, VDOP:2.032
--DT08-01-2022
--TM09:27:50
GPS,PN3791,LA41.095900030280,LN20.470455809320,EL951.988000,--P
--GS,PN3791,N 4558108.5720,E 482368.2309,EL908.3654,--P
--
GT,PN3791,SW2221,ST113275000,EW2221,ET113275000
--HSDV:0.017, VSDV:0.034, STATUS:FIXED, SATS:10, PDOP:1.987, HDOP:0.900, VDOP:1.772
--DT08-01-2022
--TM09:27:57
GPS,PN3792,LA41.095915556480,LN20.470476183220,EL952.712000,--P
--GS,PN3792,N 4558113.3493,E 482372.9917,EL909.0889,--P
--
GT,PN3792,SW2221,ST113285000,EW2221,ET113285000
--HSDV:0.015, VSDV:0.035, STATUS:FIXED, SATS:8, PDOP:3.401, HDOP:1.200, VDOP:3.182
--DT08-01-2022
--TM09:28:06
GPS,PN3793,LA41.095909662800,LN20.470483104100,EL952.630000,--P
--GS,PN3793,N 4558111.5274,E 482374.6003,EL909.0069,--P
--
GT,PN3793,SW2221,ST113291000,EW2221,ET113291000
--HSDV:0.018, VSDV:0.032, STATUS:FIXED, SATS:7, PDOP:2.205, HDOP:1.300, VDOP:1.781
--DT08-01-2022
--TM09:28:13
GPS,PN3794,LA41.095943853380,LN20.470515352420,EL953.887000,--P
--GS,PN3794,N 4558122.0548,E 482382.1432,EL910.2629,--P
--
GT,PN3794,SW2221,ST113312000,EW2221,ET113312000
--HSDV:0.016, VSDV:0.033, STATUS:FIXED, SATS:11, PDOP:1.839, HDOP:0.900, VDOP:1.604
--DT08-01-2022
--TM09:28:33
GPS,PN3795,LA41.095935418160,LN20.470528729420,EL953.997000,--P
--GS,PN3795,N 4558119.4453,E 482385.2547,EL910.3728,--P
--
GT,PN3795,SW2221,ST113318000,EW2221,ET113318000
--HSDV:0.015, VSDV:0.032, STATUS:FIXED, SATS:10, PDOP:2.207, HDOP:0.900, VDOP:2.015
--DT08-01-2022
--TM09:28:39
GPS,PN3796,LA41.095954438700,LN20.470567220080,EL954.639000,--P
--GS,PN3796,N 4558125.2900,E 482394.2410,EL911.0139,--P
--
GT,PN3796,SW2221,ST113330000,EW2221,ET113330000
--HSDV:0.019, VSDV:0.033, STATUS:FIXED, SATS:10, PDOP:1.971, HDOP:0.900, VDOP:1.753
--DT08-01-2022
--TM09:28:51
GPS,PN3797,LA41.095963910480,LN20.470565142400,EL954.837000,--P
--GS,PN3797,N 4558128.2127,E 482393.7639,EL911.2118,--P
--
GT,PN3797,SW2221,ST113336000,EW2221,ET113336000
--HSDV:0.015, VSDV:0.033, STATUS:FIXED, SATS:10, PDOP:2.215, HDOP:1.000, VDOP:1.976
--DT08-01-2022
--TM09:28:57
GPS,PN3798,LA41.095988439680,LN20.470618822300,EL955.475000,--P
--GS,PN3798,N 4558135.7478,E 482406.2947,EL911.8486,--P
--
GT,PN3798,SW2221,ST113348000,EW2221,ET113348000
--HSDV:0.015, VSDV:0.031, STATUS:FIXED, SATS:12, PDOP:1.835, HDOP:0.900, VDOP:1.599
--DT08-01-2022
--TM09:29:09
GPS,PN3799,LA41.095981741220,LN20.470628752720,EL955.301000,--P
--GS,PN3799,N 4558133.6759,E 482408.6042,EL911.6746,--P
--
GT,PN3799,SW2221,ST113354000,EW2221,ET113354000
--HSDV:0.017, VSDV:0.031, STATUS:FIXED, SATS:12, PDOP:1.835, HDOP:0.900, VDOP:1.599
--DT08-01-2022
--TM09:29:15
GPS,PN3800,LA41.100021259980,LN20.470702962700,EL956.646000,--P
--GS,PN3800,N 4558145.8227,E 482425.9317,EL913.0179,--P
--
GT,PN3800,SW2221,ST113375000,EW2221,ET113375000
--HSDV:0.013, VSDV:0.028, STATUS:FIXED, SATS:12, PDOP:1.831, HDOP:0.900, VDOP:1.595
--DT08-01-2022
--TM09:29:37
GPS,PN3801,LA41.100032338260,LN20.470697036860,EL956.828000,--P
--GS,PN3801,N 4558149.2432,E 482424.5589,EL913.1998,--P
--
GT,PN3801,SW2221,ST113383000,EW2221,ET113383000
--HSDV:0.013, VSDV:0.028, STATUS:FIXED, SATS:12, PDOP:1.831, HDOP:0.900, VDOP:1.595
--DT08-01-2022
--TM09:29:45
GPS,PN3802,LA41.100048179100,LN20.470724500900,EL957.258000,--P
--GS,PN3802,N 4558154.1135,E 482430.9725,EL913.6292,--P
--
GT,PN3802,SW2221,ST113418000,EW2221,ET113418000
--HSDV:0.012, VSDV:0.025, STATUS:FIXED, SATS:12, PDOP:1.827, HDOP:0.900, VDOP:1.590
--DT08-01-2022
--TM09:30:19
GPS,PN3803,LA41.100044861820,LN20.470739069500,EL957.064000,--P
--GS,PN3803,N 4558153.0819,E 482434.3657,EL913.4350,--P
--
GT,PN3803,SW2221,ST113424000,EW2221,ET113424000
--HSDV:0.012, VSDV:0.025, STATUS:FIXED, SATS:11, PDOP:1.826, HDOP:0.900, VDOP:1.589
--DT08-01-2022
--TM09:30:25
GPS,PN3804,LA41.100070984200,LN20.470784147680,EL957.165000,--P
--GS,PN3804,N 4558161.1133,E 482444.8926,EL913.5350,--P
--
GT,PN3804,SW2221,ST113437000,EW2221,ET113437000
--HSDV:0.012, VSDV:0.025, STATUS:FIXED, SATS:11, PDOP:1.824, HDOP:0.900, VDOP:1.587
--DT08-01-2022
--TM09:30:39
GPS,PN3805,LA41.100081927240,LN20.470779416620,EL957.361000,--P
--GS,PN3805,N 4558164.4914,E 482443.7982,EL913.7309,--P
--
GT,PN3805,SW2221,ST113444000,EW2221,ET113444000
--HSDV:0.012, VSDV:0.025, STATUS:FIXED, SATS:12, PDOP:1.824, HDOP:0.900, VDOP:1.586
--DT08-01-2022
--TM09:30:45
GPS,PN3806,LA41.100109447500,LN20.470821750700,EL957.686000,--P
--GS,PN3806,N 4558172.9556,E 482453.6866,EL914.0549,--P
--
GT,PN3806,SW2221,ST113457000,EW2221,ET113457000
--HSDV:0.012, VSDV:0.025, STATUS:FIXED, SATS:12, PDOP:1.822, HDOP:0.900, VDOP:1.584
--DT08-01-2022
--TM09:30:58
GPS,PN3807,LA41.100105021300,LN20.470833518860,EL957.552000,--P
--GS,PN3807,N 4558171.5836,E 482456.4262,EL913.9208,--P
--
GT,PN3807,SW2221,ST113463000,EW2221,ET113463000
--HSDV:0.012, VSDV:0.025, STATUS:FIXED, SATS:12, PDOP:1.822, HDOP:0.900, VDOP:1.584
--DT08-01-2022
--TM09:31:04
GPS,PN3808,LA41.100164492040,LN20.470888368820,EL957.189000,--P
--GS,PN3808,N 4558189.8957,E 482469.2561,EL913.5562,--P
--
GT,PN3808,SW2221,ST113483000,EW2221,ET113483000
--HSDV:0.012, VSDV:0.025, STATUS:FIXED, SATS:11, PDOP:1.819, HDOP:0.900, VDOP:1.581
--DT08-01-2022
--TM09:31:25
GPS,PN3809,LA41.100172931340,LN20.470879769260,EL957.351000,--P
--GS,PN3809,N 4558192.5037,E 482467.2581,EL913.7182,--P
--
GT,PN3809,SW2221,ST113490000,EW2221,ET113490000
--HSDV:0.012, VSDV:0.025, STATUS:FIXED, SATS:12, PDOP:1.822, HDOP:0.900, VDOP:1.584
--DT08-01-2022
--TM09:31:31
GPS,PN3810,LA41.100250898160,LN20.470934382460,EL957.258000,--P
--GS,PN3810,N 4558216.5211,E 482480.0468,EL913.6235,--P

ГЕО ПРЕМЕР ИНЖЕНЕРИНГ

ул. Димитар Влахов бр. 22/6 Охрид

046 280 111 070 264 819 070 391 013

e-mail: geo_premer_inzenering@yahoo.com

--
GT,PN3810,SW2221,ST113521000,EW2221,ET113521000
--HSDV:0.011, VSDV:0.024, STATUS:FIXED, SATS:11, PDOP:1.817, HDOP:0.900, VDOP:1.579
--DT08-01-2022
--TM09:32:02
GPS,PN3811,LA41.100249424740,LN20.470947822880,EL957.100000,--P
--GS,PN3811,N 4558216.0589,E 482483.1784,EL913.4653,--P
--
GT,PN3811,SW2221,ST113526000,EW2221,ET113526000
--HSDV:0.011, VSDV:0.024, STATUS:FIXED, SATS:12, PDOP:1.812, HDOP:0.900, VDOP:1.573
--DT08-01-2022
--TM09:32:07
GPS,PN3812,LA41.100325167180,LN20.470986175060,EL956.289000,--P
--GS,PN3812,N 4558239.3994,E 482492.1751,EL912.6528,--P
--
GT,PN3812,SW2221,ST113557000,EW2221,ET113557000
--HSDV:0.013, VSDV:0.024, STATUS:FIXED, SATS:12, PDOP:1.808, HDOP:0.900, VDOP:1.568
--DT08-01-2022
--TM09:32:39
GPS,PN3813,LA41.100331577100,LN20.470974920440,EL956.349000,--P
--GS,PN3813,N 4558241.3830,E 482489.5567,EL912.7129,--P
--
GT,PN3813,SW2221,ST113564000,EW2221,ET113564000
--HSDV:0.011, VSDV:0.023, STATUS:FIXED, SATS:12, PDOP:1.811, HDOP:0.900, VDOP:1.572
--DT08-01-2022
--TM09:32:45
GPS,PN3814,LA41.100411824880,LN20.470982710960,EL954.359000,--P
--GS,PN3814,N 4558266.1307,E 482491.4333,EL910.7219,--P
--
GT,PN3814,SW2221,ST113585000,EW2221,ET113585000
--HSDV:0.013, VSDV:0.024, STATUS:FIXED, SATS:12, PDOP:1.804, HDOP:0.900, VDOP:1.564
--DT08-01-2022
--TM09:33:07
GPS,PN3815,LA41.100416846880,LN20.470994764900,EL954.110000,--P
--GS,PN3815,N 4558267.6728,E 482494.2467,EL910.4726,--P
--
GT,PN3815,SW2221,ST113592000,EW2221,ET113592000
--HSDV:0.011, VSDV:0.023, STATUS:FIXED, SATS:11, PDOP:1.908, HDOP:0.900, VDOP:1.682
--DT08-01-2022
--TM09:33:13
GPS,PN3816,LA41.100480112800,LN20.470981876840,EL953.932000,--P
--GS,PN3816,N 4558287.1945,E 482491.2907,EL910.2941,--P
--
GT,PN3816,SW2221,ST113615000,EW2221,ET113615000
--HSDV:0.012, VSDV:0.025, STATUS:FIXED, SATS:11, PDOP:2.146, HDOP:0.900, VDOP:1.948
--DT08-01-2022
--TM09:33:35
GPS,PN3817,LA41.100482773920,LN20.470995714580,EL953.727000,--P
--GS,PN3817,N 4558288.0073,E 482494.5181,EL910.0888,--P
--
GT,PN3817,SW2221,ST113621000,EW2221,ET113621000
--HSDV:0.013, VSDV:0.026, STATUS:FIXED, SATS:9, PDOP:2.177, HDOP:1.000, VDOP:1.934
--DT08-01-2022
--TM09:33:43
GPS,PN3818,LA41.100556521000,LN20.471015838340,EL954.411000,--P
--GS,PN3818,N 4558310.7429,E 482499.2645,EL910.7716,--P
--
GT,PN3818,SW2221,ST113642000,EW2221,ET113642000
--HSDV:0.012, VSDV:0.026, STATUS:FIXED, SATS:11, PDOP:1.903, HDOP:0.900, VDOP:1.677
--DT08-01-2022
--TM09:34:03
GPS,PN3819,LA41.100557104800,LN20.471026681660,EL954.233000,--P
--GS,PN3819,N 4558310.9168,E 482501.7923,EL910.5934,--P
--
GT,PN3819,SW2221,ST113647000,EW2221,ET113647000
--HSDV:0.012, VSDV:0.025, STATUS:FIXED, SATS:11, PDOP:1.793, HDOP:0.900, VDOP:1.551
--DT08-01-2022
--TM09:34:09
GPS,PN3820,LA41.100643439580,LN20.471035332640,EL954.985000,--P
--GS,PN3820,N 4558337.5416,E 482503.8742,EL911.3442,--P
--
GT,PN3820,SW2221,ST113672000,EW2221,ET113672000
--HSDV:0.017, VSDV:0.034, STATUS:FIXED, SATS:10, PDOP:2.198, HDOP:1.200, VDOP:1.841
--DT08-01-2022
--TM09:34:33
GPS,PN3821,LA41.100644115540,LN20.471049770260,EL954.961000,--P
--GS,PN3821,N 4558337.7419,E 482507.2399,EL911.3200,--P
--
GT,PN3821,SW2221,ST113679000,EW2221,ET113679000
--HSDV:0.012, VSDV:0.027, STATUS:FIXED, SATS:12, PDOP:1.789, HDOP:0.900, VDOP:1.546
--DT08-01-2022
--TM09:34:41
GPS,PN3822,LA41.100674629440,LN20.471047392220,EL955.153000,--P
--GS,PN3822,N 4558347.1552,E 482506.7087,EL911.5116,--P
--
GT,PN3822,SW2221,ST113737000,EW2221,ET113737000
--HSDV:0.015, VSDV:0.027, STATUS:FIXED, SATS:12, PDOP:1.779, HDOP:0.900, VDOP:1.535
--DT08-01-2022
--TM09:35:39
GPS,PN3823,LA41.100673661940,LN20.471059562920,EL955.018000,--P
--GS,PN3823,N 4558346.8498,E 482509.5447,EL911.3764,--P
--
GT,PN3823,SW2221,ST113744000,EW2221,ET113744000
--HSDV:0.016, VSDV:0.027, STATUS:FIXED, SATS:9, PDOP:1.834, HDOP:1.000, VDOP:1.537
--DT08-01-2022
--TM09:35:45
GPS,PN3824,LA41.100709902600,LN20.471109347080,EL954.148000,--P
--GS,PN3824,N 4558357.9996,E 482521.1758,EL910.5053,--P
--
GT,PN3824,SW2221,ST113761000,EW2221,ET113761000
--HSDV:0.014, VSDV:0.028, STATUS:FIXED, SATS:7, PDOP:2.190, HDOP:1.300, VDOP:1.762
--DT08-01-2022
--TM09:36:03
GPS,PN3825,LA41.100705006180,LN20.471119199440,EL954.099000,--P
--GS,PN3825,N 4558356.4836,E 482523.4685,EL910.4562,--P
--
GT,PN3825,SW2221,ST113772000,EW2221,ET113772000
--HSDV:0.013, VSDV:0.026, STATUS:FIXED, SATS:9, PDOP:2.024, HDOP:1.000, VDOP:1.760
--DT08-01-2022
--TM09:36:12
GPS,PN3826,LA41.100759767160,LN20.471218074280,EL953.595000,--P
--GS,PN3826,N 4558373.3180,E 482546.5555,EL909.9500,--P
--
GT,PN3826,SW2221,ST113803000,EW2221,ET113803000
--HSDV:0.009, VSDV:0.022, STATUS:FIXED, SATS:10, PDOP:2.482, HDOP:0.900, VDOP:2.313
--DT08-01-2022
--TM09:36:44
GPS,PN3827,LA41.100752793300,LN20.471225277880,EL953.603000,--P
--GS,PN3827,N 4558371.1628,E 482548.2292,EL909.9580,--P
--
GT,PN3827,SW2221,ST113812000,EW2221,ET113812000
--HSDV:0.013, VSDV:0.030, STATUS:FIXED, SATS:8, PDOP:2.006, HDOP:1.200, VDOP:1.608
--DT08-01-2022
--TM09:36:53
GPS,PN3828,LA41.100789315240,LN20.471301291580,EL954.310000,--P
--GS,PN3828,N 4558382.3845,E 482565.9740,EL910.6633,--P
--
GT,PN3828,SW2221,ST113831000,EW2221,ET113831000
--HSDV:0.019, VSDV:0.056, STATUS:FIXED, SATS:9, PDOP:2.853, HDOP:1.000, VDOP:2.672
--DT08-01-2022
--TM09:37:13
GPS,PN3829,LA41.100798247500,LN20.471296507960,EL954.411000,--P
--GS,PN3829,N 4558385.1423,E 482564.8658,EL910.7643,--P
--
GT,PN3829,SW2221,ST113839000,EW2221,ET113839000
--HSDV:0.018, VSDV:0.045, STATUS:FIXED, SATS:10, PDOP:1.907, HDOP:1.100, VDOP:1.558
--DT08-01-2022
--TM09:37:20
GPS,PN3830,LA41.100852855840,LN20.471351377960,EL956.042000,--P
--GS,PN3830,N 4558401.9549,E 482577.6962,EL912.3937,--P
--
GT,PN3830,SW2221,ST113859000,EW2221,ET113859000
--HSDV:0.016, VSDV:0.035, STATUS:FIXED, SATS:12, PDOP:1.837, HDOP:0.900, VDOP:1.602
--DT08-01-2022
--TM09:37:41
GPS,PN3831,LA41.100847213200,LN20.471360763280,EL955.869000,--P
--GS,PN3831,N 4558400.2091,E 482579.8794,EL912.2206,--P
--
GT,PN3831,SW2221,ST113866000,EW2221,ET113866000
--HSDV:0.016, VSDV:0.033, STATUS:FIXED, SATS:12, PDOP:1.756, HDOP:0.900, VDOP:1.508
--DT08-01-2022
--TM09:37:46
GPS,PN3832,LA41.100879210360,LN20.471450650600,EL954.631000,--P
--GS,PN3832,N 4558410.0272,E 482600.8542,EL910.9809,--P
--
GT,PN3832,SW2221,ST113900000,EW2221,ET113900000
--HSDV:0.024, VSDV:0.058, STATUS:FIXED, SATS:11, PDOP:1.828, HDOP:0.900, VDOP:1.591
--DT08-01-2022

ГЕО ПРЕМЕР ИНЖЕНЕРИНГ

ул. Димитар Влахов бр. 22/6 Охрид

046 280 111 070 264 819 070 391 013

e-mail: geo_premer_inzenering@yahoo.com

--TM09:38:21
GPS,PN3833,LA41.100886227660,LN20.471447373940,EL954.616000,--P
--GS,PN3833,N 4558412.1935,E 482600.0958,EL910.9659,--P
--
GT,PN3833,SW2221,ST113905000,EW2221,ET113905000
--HSDV:0.021, VSDV:0.055, STATUS:FIXED, SATS:11, PDOP:1.828, HDOP:0.900, VDOP:1.591
--DT08-01-2022
--TM09:38:27
GPS,PN3834,LA41.100931514100,LN20.471514564160,EL953.963000,--P
--GS,PN3834,N 4558426.1237,E 482615.7904,EL910.3113,--P
--
GT,PN3834,SW2221,ST113923000,EW2221,ET113923000
--HSDV:0.024, VSDV:0.038, STATUS:FIXED, SATS:8, PDOP:2.422, HDOP:1.100, VDOP:2.158
--DT08-01-2022
--TM09:38:45
GPS,PN3835,LA41.100936491520,LN20.471508281380,EL953.966000,--P
--GS,PN3835,N 4558427.6626,E 482614.3297,EL910.3143,--P
--
GT,PN3835,SW2221,ST113929000,EW2221,ET113929000
--HSDV:0.015, VSDV:0.033, STATUS:FIXED, SATS:10, PDOP:1.906, HDOP:1.000, VDOP:1.623
--DT08-01-2022
--TM09:38:49
GPS,PN3836,LA41.100959771160,LN20.471525142940,EL954.202000,--P
--GS,PN3836,N 4558434.8335,E 482618.2773,EL910.5498,--P
--
GT,PN3836,SW2221,ST113944000,EW2221,ET113944000
--HSDV:0.016, VSDV:0.044, STATUS:FIXED, SATS:10, PDOP:2.011, HDOP:1.000, VDOP:1.745
--DT08-01-2022
--TM09:39:05
GPS,PN3837,LA41.095708081580,LN20.470284681280,EL947.415000,--P
--GS,PN3837,N 4558049.4646,E 482328.1959,EL903.7977,--P
--
GT,PN3837,SW2221,ST114869000,EW2221,ET114869000
--HSDV:0.009, VSDV:0.017, STATUS:FIXED, SATS:11, PDOP:1.751, HDOP:1.000, VDOP:1.437
--DT08-01-2022
--TM09:54:31
GPS,PN3838,LA41.095702932680,LN20.470297091020,EL947.399000,--P
--GS,PN3838,N 4558047.8693,E 482331.0845,EL903.7815,--P
--
GT,PN3838,SW2221,ST114877000,EW2221,ET114877000
--HSDV:0.011, VSDV:0.019, STATUS:FIXED, SATS:8, PDOP:1.797, HDOP:1.200, VDOP:1.337
--DT08-01-2022
--TM09:54:39
GPS,PN3839,LA41.095691685740,LN20.470268366200,EL947.237000,--P
--GS,PN3839,N 4558044.4168,E 482324.3804,EL903.6201,--P
--
GT,PN3839,SW2221,ST114887000,EW2221,ET114887000
--HSDV:0.009, VSDV:0.019, STATUS:FIXED, SATS:10, PDOP:2.412, HDOP:1.000, VDOP:2.195
--DT08-01-2022
--TM09:54:48
GPS,PN3840,LA41.095667608400,LN20.470265175940,EL946.945000,--P
--GS,PN3840,N 4558036.9920,E 482323.6184,EL903.3285,--P
--
GT,PN3840,SW2221,ST114896000,EW2221,ET114896000
--HSDV:0.009, VSDV:0.021, STATUS:FIXED, SATS:10, PDOP:1.966, HDOP:1.200, VDOP:1.557
--DT08-01-2022
--TM09:54:57
GPS,PN3841,LA41.095733928800,LN20.470329368860,EL947.740000,--P
--GS,PN3841,N 4558057.4113,E 482338.6318,EL904.1216,--P
--
GT,PN3841,SW2221,ST114919000,EW2221,ET114919000
--HSDV:0.011, VSDV:0.042, STATUS:FIXED, SATS:9, PDOP:1.908, HDOP:1.100, VDOP:1.559
--DT08-01-2022
--TM09:55:20
GPS,PN3842,LA41.095740338000,LN20.470324615180,EL947.753000,--P
--GS,PN3842,N 4558059.3909,E 482337.5287,EL904.1346,--P
--
GT,PN3842,SW2221,ST114924000,EW2221,ET114924000
--HSDV:0.011, VSDV:0.023, STATUS:FIXED, SATS:9, PDOP:2.760, HDOP:1.300, VDOP:2.435
--DT08-01-2022
--TM09:55:25
GPS,PN3843,LA41.095766915960,LN20.470352787520,EL948.675000,--P
--GS,PN3843,N 4558067.5726,E 482344.1158,EL905.0558,--P
--
GT,PN3843,SW2221,ST114934000,EW2221,ET114934000
--HSDV:0.011, VSDV:0.023, STATUS:FIXED, SATS:9, PDOP:1.959, HDOP:1.200, VDOP:1.549
--DT08-01-2022
--TM09:55:35
GPS,PN3844,LA41.095763932160,LN20.470365420100,EL948.946000,--P
--GS,PN3844,N 4558066.6449,E 482347.0580,EL905.3266,--P
--
GT,PN3844,SW2221,ST114939000,EW2221,ET114939000
--HSDV:0.011, VSDV:0.023, STATUS:FIXED, SATS:8, PDOP:1.952, HDOP:1.200, VDOP:1.539
--DT08-01-2022
--TM09:55:41
GPS,PN3845,LA41.095787954300,LN20.470385892880,EL949.594000,--P
--GS,PN3845,N 4558074.0427,E 482351.8484,EL905.9740,--P
--
GT,PN3845,SW2221,ST114952000,EW2221,ET114952000
--HSDV:0.011, VSDV:0.026, STATUS:FIXED, SATS:7, PDOP:2.520, HDOP:1.300, VDOP:2.159
--DT08-01-2022
--TM09:55:53
GPS,PN3846,LA41.095793019080,LN20.470379086420,EL949.478000,--P
--GS,PN3846,N 4558075.6089,E 482350.2658,EL905.8581,--P
--
GT,PN3846,SW2221,ST114957000,EW2221,ET114957000
--HSDV:0.014, VSDV:0.027, STATUS:FIXED, SATS:8, PDOP:2.469, HDOP:1.200, VDOP:2.158
--DT08-01-2022
--TM09:55:59
GPS,PN3847,LA41.095774188620,LN20.470302360280,EL948.376000,--P
--GS,PN3847,N 4558069.8450,E 482332.3673,EL904.7575,--P
--
GT,PN3847,SW2221,ST115028000,EW2221,ET115028000
--HSDV:0.019, VSDV:0.032, STATUS:FIXED, SATS:7, PDOP:2.486, HDOP:1.300, VDOP:2.119
--DT08-01-2022
--TM09:57:09
GPS,PN3848,LA41.095769904920,LN20.470319888920,EL948.527000,--P
--GS,PN3848,N 4558068.5135,E 482336.4498,EL904.9083,--P
--
GT,PN3848,SW2221,ST115037000,EW2221,ET115037000
--HSDV:0.018, VSDV:0.050, STATUS:FIXED, SATS:6, PDOP:13.478, HDOP:1.700, VDOP:13.370
--DT08-01-2022
--TM09:57:19
GPS,PN3849,LA41.095842610400,LN20.470355231080,EL950.174000,--
--GS,PN3849,N 4558090.9190,E 482344.7434,EL906.5538,--
--
GT,PN3849,SW2221,ST115123000,EW2221,ET115123000
--HSDV:0.013, VSDV:0.032, STATUS:FIXED, SATS:10, PDOP:2.626, HDOP:1.100, VDOP:2.385
--DT08-01-2022
--TM09:58:45
GPS,PN3850,LA41.095884039140,LN20.470384209460,EL951.141000,--
--GS,PN3850,N 4558103.6809,E 482351.5296,EL907.5198,--
--
GT,PN3850,SW2221,ST115162000,EW2221,ET115162000
--HSDV:0.016, VSDV:0.033, STATUS:FIXED, SATS:9, PDOP:3.564, HDOP:1.100, VDOP:3.390
--DT08-01-2022
--TM09:59:23
GPS,PN3851,LA41.095918575680,LN20.470427448460,EL952.119000,--
--GS,PN3851,N 4558114.3087,E 482361.6345,EL908.4966,--
--
GT,PN3851,SW2221,ST115185000,EW2221,ET115185000
--HSDV:0.016, VSDV:0.035, STATUS:FIXED, SATS:8, PDOP:2.363, HDOP:1.200, VDOP:2.036
--DT08-01-2022
--TM09:59:47
GPS,PN3852,LA41.095939726520,LN20.470423744180,EL952.481000,--
--GS,PN3852,N 4558120.8348,E 482360.7873,EL908.8584,--
--
GT,PN3852,SW2221,ST115200000,EW2221,ET115200000
--HSDV:0.014, VSDV:0.034, STATUS:FIXED, SATS:8, PDOP:2.356, HDOP:1.200, VDOP:2.027
--DT08-01-2022
--TM10:00:01
GPS,PN3853,LA41.095948575740,LN20.470439387860,EL952.884000,--
--GS,PN3853,N 4558123.5553,E 482364.4404,EL909.2610,--
--
GT,PN3853,SW2221,ST115215000,EW2221,ET115215000
--HSDV:0.017, VSDV:0.037, STATUS:FIXED, SATS:7, PDOP:4.492, HDOP:1.300, VDOP:4.300
--DT08-01-2022
--TM10:00:17
GPS,PN3854,LA41.095964553740,LN20.470439626540,EL953.405000,--
--GS,PN3854,N 4558128.4835,E 482364.5083,EL909.7818,--
--
GT,PN3854,SW2221,ST115226000,EW2221,ET115226000
--HSDV:0.015, VSDV:0.034, STATUS:FIXED, SATS:8, PDOP:2.693, HDOP:1.300, VDOP:2.359
--DT08-01-2022
--TM10:00:27
GPS,PN3855,LA41.095979369900,LN20.470463251360,EL954.425000,--
--GS,PN3855,N 4558133.0399,E 482370.0263,EL910.8012,--

ГЕО ПРЕМЕР ИНЖЕНЕРИНГ

ул. Димитар Влахов бр. 22/6 Охрид

046 280 111 070 264 819 070 391 013

e-mail: geo_premer_inzenering@yahoo.com

--
GT,PN3855,SW2221,ST115247000,EW2221,ET115247000
--HSDV:0.015, VSDV:0.032, STATUS:FIXED, SATS:10, PDOP:2.079, HDOP:1.100, VDOP:1.764
--DT08-01-2022
--TM10:00:49
GPS,PN3856,LA41.095996724540,LN20.470420190380,EL953.832000,--
--GS,PN3856,N 4558138.4178,E 482360.0026,EL910.2087,--
--
GT,PN3856,SW2221,ST115289000,EW2221,ET115289000
--HSDV:0.009, VSDV:0.019, STATUS:FIXED, SATS:7, PDOP:2.794, HDOP:1.400, VDOP:2.418
--DT08-01-2022
--TM10:01:30
GPS,PN3857,LA41.100013421700,LN20.470419245680,EL954.301000,--
--GS,PN3857,N 4558143.5685,E 482359.7952,EL910.6775,--
--
GT,PN3857,SW2221,ST115307000,EW2221,ET115307000
--HSDV:0.012, VSDV:0.029, STATUS:FIXED, SATS:8, PDOP:3.586, HDOP:1.300, VDOP:3.342
--DT08-01-2022
--TM10:01:48
GPS,PN3858,LA41.100014833560,LN20.470457755000,EL956.255000,--
--GS,PN3858,N 4558143.9819,E 482368.7724,EL912.6308,--
--
GT,PN3858,SW2221,ST115322000,EW2221,ET115322000
--HSDV:0.014, VSDV:0.031, STATUS:FIXED, SATS:9, PDOP:2.258, HDOP:1.100, VDOP:1.972
--DT08-01-2022
--TM10:02:03
GPS,PN3859,LA41.100039901140,LN20.470474959040,EL957.064000,--
--GS,PN3859,N 4558151.7040,E 482372.8016,EL913.4392,--
--
GT,PN3859,SW2221,ST115342000,EW2221,ET115342000
--HSDV:0.012, VSDV:0.029, STATUS:FIXED, SATS:10, PDOP:1.824, HDOP:1.100, VDOP:1.455
--DT08-01-2022
--TM10:02:23
GPS,PN3860,LA41.100048118260,LN20.470494323620,EL956.940000,--
--GS,PN3860,N 4558154.2274,E 482377.3215,EL913.3148,--
--
GT,PN3860,SW2221,ST115353000,EW2221,ET115353000
--HSDV:0.011, VSDV:0.025, STATUS:FIXED, SATS:10, PDOP:1.500, HDOP:0.900, VDOP:1.200
--DT08-01-2022
--TM10:02:34
GPS,PN3861,LA41.100054091680,LN20.470534558480,EL958.769000,--
--GS,PN3861,N 4558156.0467,E 482386.7043,EL915.1430,--
--
GT,PN3861,SW2221,ST115367000,EW2221,ET115367000
--HSDV:0.011, VSDV:0.024, STATUS:FIXED, SATS:11, PDOP:1.572, HDOP:0.800, VDOP:1.353
--DT08-01-2022
--TM10:02:49
GPS,PN3862,LA41.100101992500,LN20.470570581820,EL961.177000,--
--GS,PN3862,N 4558170.8009,E 482395.1376,EL917.5497,--
--
GT,PN3862,SW2221,ST115398000,EW2221,ET115398000
--HSDV:0.011, VSDV:0.024, STATUS:FIXED, SATS:11, PDOP:1.426, HDOP:0.800, VDOP:1.180
--DT08-01-2022
--TM10:03:19
GPS,PN3863,LA41.100114142440,LN20.470532928700,EL961.157000,--
--GS,PN3863,N 4558174.5703,E 482386.3705,EL917.5301,--
--
GT,PN3863,SW2221,ST115412000,EW2221,ET115412000
--HSDV:0.011, VSDV:0.024, STATUS:FIXED, SATS:11, PDOP:1.425, HDOP:0.800, VDOP:1.179
--DT08-01-2022
--TM10:03:33
GPS,PN3864,LA41.100134306880,LN20.470521597580,EL960.822000,--
--GS,PN3864,N 4558180.7965,E 482383.7447,EL917.1951,--
--
GT,PN3864,SW2221,ST115422000,EW2221,ET115422000
--HSDV:0.011, VSDV:0.024, STATUS:FIXED, SATS:9, PDOP:1.940, HDOP:1.300, VDOP:1.440
--DT08-01-2022
--TM10:03:43
GPS,PN3865,LA41.100137868240,LN20.470508983960,EL961.472000,--
--GS,PN3865,N 4558181.9023,E 482380.8075,EL917.8452,--
--
GT,PN3865,SW2221,ST115433000,EW2221,ET115433000
--HSDV:0.012, VSDV:0.025, STATUS:FIXED, SATS:9, PDOP:2.623, HDOP:1.300, VDOP:2.278
--DT08-01-2022
--TM10:03:55
GPS,PN3866,LA41.100178459200,LN20.470514387200,EL963.441000,--
--GS,PN3866,N 4558194.4194,E 482382.0980,EL919.8135,--
--
GT,PN3866,SW2221,ST115461000,EW2221,ET115461000
--HSDV:0.012, VSDV:0.025, STATUS:FIXED, SATS:10, PDOP:1.757, HDOP:0.900, VDOP:1.509
--DT08-01-2022
--TM10:04:23
GPS,PN3867,LA41.100198391980,LN20.470522920160,EL964.931000,--
--GS,PN3867,N 4558200.5628,E 482384.1022,EL921.3031,--
--
GT,PN3867,SW2221,ST115481000,EW2221,ET115481000
--HSDV:0.013, VSDV:0.025, STATUS:FIXED, SATS:9, PDOP:1.849, HDOP:1.000, VDOP:1.555
--DT08-01-2022
--TM10:04:43
GPS,PN3868,LA41.100202729200,LN20.470553189140,EL964.106000,--
--GS,PN3868,N 4558201.8831,E 482391.1607,EL920.4776,--
--
GT,PN3868,SW2221,ST115494000,EW2221,ET115494000
--HSDV:0.012, VSDV:0.024, STATUS:FIXED, SATS:10, PDOP:1.492, HDOP:0.900, VDOP:1.190
--DT08-01-2022
--TM10:04:54
GPS,PN3869,LA41.100199592760,LN20.470582533340,EL965.432000,--
--GS,PN3869,N 4558200.8988,E 482397.9980,EL921.8031,--
--
GT,PN3869,SW2221,ST115503000,EW2221,ET115503000
--HSDV:0.012, VSDV:0.024, STATUS:FIXED, SATS:10, PDOP:1.477, HDOP:0.900, VDOP:1.171
--DT08-01-2022
--TM10:05:05
GPS,PN3870,LA41.100189967380,LN20.470613499700,EL965.127000,--
--GS,PN3870,N 4558197.9120,E 482405.2084,EL921.4978,--
--
GT,PN3870,SW2221,ST115514000,EW2221,ET115514000
--HSDV:0.012, VSDV:0.023, STATUS:FIXED, SATS:11, PDOP:1.433, HDOP:0.800, VDOP:1.189
--DT08-01-2022
--TM10:05:15
GPS,PN3871,LA41.100274361940,LN20.470607822020,EL968.181000,--
--GS,PN3871,N 4558223.9467,E 482403.9496,EL924.5507,--
--
GT,PN3871,SW2221,ST115553000,EW2221,ET115553000
--HSDV:0.012, VSDV:0.024, STATUS:FIXED, SATS:11, PDOP:1.414, HDOP:0.800, VDOP:1.166
--DT08-01-2022
--TM10:05:55
GPS,PN3872,LA41.100269991300,LN20.470571499640,EL967.549000,--
--GS,PN3872,N 4558222.6195,E 482395.4801,EL923.9193,--
--
GT,PN3872,SW2221,ST115572000,EW2221,ET115572000
--HSDV:0.012, VSDV:0.024, STATUS:FIXED, SATS:9, PDOP:1.900, HDOP:1.100, VDOP:1.549
--DT08-01-2022
--TM10:06:13
GPS,PN3873,LA41.100271280880,LN20.470556236480,EL966.960000,--
--GS,PN3873,N 4558223.0261,E 482391.9235,EL923.3306,--
--
GT,PN3873,SW2221,ST115580000,EW2221,ET115580000
--HSDV:0.013, VSDV:0.024, STATUS:FIXED, SATS:9, PDOP:1.979, HDOP:1.200, VDOP:1.574
--DT08-01-2022
--TM10:06:21
GPS,PN3874,LA41.100277334820,LN20.470533101560,EL968.261000,--
--GS,PN3874,N 4558224.9068,E 482386.5359,EL924.6318,--
--
GT,PN3874,SW2221,ST115597000,EW2221,ET115597000
--HSDV:0.008, VSDV:0.016, STATUS:FIXED, SATS:8, PDOP:2.155, HDOP:1.200, VDOP:1.790
--DT08-01-2022
--TM10:06:39
GPS,PN3875,LA41.100317871300,LN20.470539872080,EL968.794000,--
--GS,PN3875,N 4558237.4063,E 482388.1449,EL925.1642,--
--
GT,PN3875,SW2221,ST115638000,EW2221,ET115638000
--HSDV:0.032, VSDV:0.075, STATUS:FIXED, SATS:9, PDOP:3.018, HDOP:1.100, VDOP:2.810
--DT08-01-2022
--TM10:07:22
GPS,PN3876,LA41.100308765400,LN20.470574399680,EL969.698000,--
--GS,PN3876,N 4558234.5777,E 482396.1858,EL926.0677,--
--
GT,PN3876,SW2221,ST115654000,EW2221,ET115654000
--HSDV:0.023, VSDV:0.056, STATUS:FIXED, SATS:8, PDOP:2.700, HDOP:1.400, VDOP:2.309
--DT08-01-2022
--TM10:07:35
GPS,PN3877,LA41.100310579440,LN20.470598497000,EL969.072000,--
--GS,PN3877,N 4558235.1233,E 482401.8038,EL925.4413,--
--
GT,PN3877,SW2221,ST115663000,EW2221,ET115663000
--HSDV:0.020, VSDV:0.041, STATUS:FIXED, SATS:8, PDOP:2.658, HDOP:1.400, VDOP:2.260
--DT08-01-2022

ГЕО ПРЕМЕР ИНЖЕНЕРИНГ

ул. Димитар Влахов бр. 22/6 Охрид

046 280 111 070 264 819 070 391 013

e-mail: geo_premer_inzenering@yahoo.com

--TM10:07:45
GPS,PN3878,LA41.100307717800,LN20.4706095
79960,EL969.576000,--
--GS,PN3878,N 4558234.2343,E
482404.3849,EL925.9452,--
--
GT,PN3878,SW2221,ST115693000,EW2221,ET11
5693000
--HSDV:0.008, VSDV:0.016, STATUS:FIXED,
SATS:11, PDOP:1.404, HDOP:0.800, VDOP:1.154
--DT08-01-2022
--TM10:08:15
GPS,PN3879,LA41.100352717560,LN20.4706270
81300,EL971.229000,--
--GS,PN3879,N 4558248.1044,E
482408.4986,EL927.5973,--
--
GT,PN3879,SW2221,ST115721000,EW2221,ET11
5721000
--HSDV:0.011, VSDV:0.022, STATUS:FIXED,
SATS:11, PDOP:1.478, HDOP:0.900, VDOP:1.172
--DT08-01-2022
--TM10:08:43
GPS,PN3880,LA41.100357559980,LN20.4705866
88220,EL970.842000,--
--GS,PN3880,N 4558249.6213,E
482399.0874,EL927.2108,--
--
GT,PN3880,SW2221,ST115735000,EW2221,ET11
5735000
--HSDV:0.011, VSDV:0.021, STATUS:FIXED,
SATS:11, PDOP:1.460, HDOP:0.900, VDOP:1.150
--DT08-01-2022
--TM10:08:57
GPS,PN3881,LA41.100363418440,LN20.4705629
29420,EL970.552000,--
--GS,PN3881,N 4558251.4420,E
482393.5541,EL926.9212,--
--
GT,PN3881,SW2221,ST115752000,EW2221,ET11
5752000
--HSDV:0.011, VSDV:0.021, STATUS:FIXED,
SATS:9, PDOP:2.132, HDOP:1.200, VDOP:1.762
--DT08-01-2022
--TM10:09:13
GPS,PN3882,LA41.100379531020,LN20.4705445
68040,EL971.992000,--
--GS,PN3882,N 4558256.4225,E
482389.2868,EL928.3612,--
--
GT,PN3882,SW2221,ST115769000,EW2221,ET11
5769000
--HSDV:0.012, VSDV:0.022, STATUS:FIXED,
SATS:9, PDOP:2.056, HDOP:1.000, VDOP:1.796
--DT08-01-2022
--TM10:09:31
GPS,PN3883,LA41.100413934060,LN20.4705538
07680,EL972.973000,--
--GS,PN3883,N 4558267.0288,E
482391.4667,EL929.3415,--
--
GT,PN3883,SW2221,ST115800000,EW2221,ET11
5800000
--HSDV:0.011, VSDV:0.021, STATUS:FIXED,
SATS:10, PDOP:1.829, HDOP:1.000, VDOP:1.532
--DT08-01-2022
--TM10:10:01
GPS,PN3884,LA41.100422614080,LN20.4705500
01280,EL973.282000,--
--GS,PN3884,N 4558269.7083,E
482390.5861,EL929.6505,--
--
GT,PN3884,SW2221,ST115811000,EW2221,ET11
5811000
--HSDV:0.012, VSDV:0.022, STATUS:FIXED,
SATS:11, PDOP:1.455, HDOP:0.900, VDOP:1.143
--DT08-01-2022
--TM10:10:12
GPS,PN3885,LA41.100436250160,LN20.4705772
19560,EL973.101000,--
--GS,PN3885,N 4558273.8986,E
482396.9406,EL929.4689,--
--
GT,PN3885,SW2221,ST115821000,EW2221,ET11
5821000
--HSDV:0.012, VSDV:0.022, STATUS:FIXED,
SATS:10, PDOP:1.455, HDOP:0.900, VDOP:1.143
--DT08-01-2022
--TM10:10:23
GPS,PN3886,LA41.100439444200,LN20.4706197
16960,EL973.818000,--
--GS,PN3886,N 4558274.8593,E
482406.8484,EL930.1852,--
--
GT,PN3886,SW2221,ST115841000,EW2221,ET11
5841000
--HSDV:0.013, VSDV:0.023, STATUS:FIXED,
SATS:10, PDOP:2.228, HDOP:0.900, VDOP:2.038
--DT08-01-2022
--TM10:10:42
GPS,PN3887,LA41.100445287840,LN20.4706558
26040,EL972.992000,--
--GS,PN3887,N 4558276.6410,E
482415.2692,EL929.3586,--
--
GT,PN3887,SW2221,ST115863000,EW2221,ET11
5863000
--HSDV:0.014, VSDV:0.023, STATUS:FIXED,
SATS:10, PDOP:1.469, HDOP:0.900, VDOP:1.161
--DT08-01-2022
--TM10:11:05
GPS,PN3888,LA41.100517499940,LN20.4706396
18540,EL975.360000,--
--GS,PN3888,N 4558298.9241,E
482411.5468,EL931.7258,--
--
GT,PN3888,SW2221,ST115912000,EW2221,ET11
5912000
--HSDV:0.012, VSDV:0.022, STATUS:FIXED,
SATS:9, PDOP:1.910, HDOP:1.100, VDOP:1.561
--DT08-01-2022
--TM10:11:53
GPS,PN3889,LA41.100521672640,LN20.4706106
98660,EL975.822000,--
--GS,PN3889,N 4558300.2278,E
482404.8093,EL932.1882,--
--
GT,PN3889,SW2221,ST115923000,EW2221,ET11
5923000
--HSDV:0.012, VSDV:0.022, STATUS:FIXED,
SATS:9, PDOP:2.000, HDOP:1.300, VDOP:1.520
--DT08-01-2022
--TM10:12:05
GPS,PN3890,LA41.100566679540,LN20.4706091
87020,EL976.999000,--
--GS,PN3890,N 4558314.1110,E
482404.4914,EL933.3646,--
--
GT,PN3890,SW2221,ST115951000,EW2221,ET11
5951000
--HSDV:0.012, VSDV:0.022, STATUS:FIXED,
SATS:10, PDOP:1.817, HDOP:1.000, VDOP:1.517
--DT08-01-2022
--TM10:12:32
GPS,PN3891,LA41.100572458080,LN20.4706306
97380,EL976.153000,--
--GS,PN3891,N 4558315.8810,E
482409.5094,EL932.5183,--
--
GT,PN3891,SW2221,ST115965000,EW2221,ET11
5965000
--HSDV:0.014, VSDV:0.023, STATUS:FIXED,
SATS:10, PDOP:1.816, HDOP:1.000, VDOP:1.516
--DT08-01-2022
--TM10:12:46
GPS,PN3892,LA41.100589180320,LN20.4706616
27560,EL977.071000,--
--GS,PN3892,N 4558321.0211,E
482416.7314,EL933.4355,--
--
GT,PN3892,SW2221,ST115978000,EW2221,ET11
5978000
--HSDV:0.012, VSDV:0.022, STATUS:FIXED,
SATS:8, PDOP:3.448, HDOP:1.200, VDOP:3.232
--DT08-01-2022
--TM10:12:59
GPS,PN3893,LA41.100615571740,LN20.4706821
57640,EL976.930000,--
--GS,PN3893,N 4558329.1497,E
482421.5366,EL933.2939,--
--
GT,PN3893,SW2221,ST116004000,EW2221,ET11
6004000
--HSDV:0.013, VSDV:0.023, STATUS:FIXED,
SATS:8, PDOP:1.964, HDOP:1.200, VDOP:1.555
--DT08-01-2022
--TM10:13:25
GPS,PN3894,LA41.100648251400,LN20.4706874
13340,EL977.553000,--
--GS,PN3894,N 4558339.2266,E
482422.7866,EL933.9164,--
--
GT,PN3894,SW2221,ST116019000,EW2221,ET11
6019000
--HSDV:0.012, VSDV:0.023, STATUS:FIXED,
SATS:8, PDOP:2.339, HDOP:1.200, VDOP:2.008
--DT08-01-2022
--TM10:13:41
GPS,PN3895,LA41.100658647300,LN20.4706632
07600,EL978.905000,--
--GS,PN3895,N 4558342.4472,E
482417.1527,EL935.2686,--
--
GT,PN3895,SW2221,ST116035000,EW2221,ET11
6035000
--HSDV:0.012, VSDV:0.022, STATUS:FIXED,
SATS:10, PDOP:1.809, HDOP:1.000, VDOP:1.507
--DT08-01-2022
--TM10:13:57
GPS,PN3896,LA41.100676146540,LN20.4706507
40740,EL979.348000,--
--GS,PN3896,N 4558347.8520,E
482414.2603,EL935.7115,--
--
GT,PN3896,SW2221,ST116049000,EW2221,ET11
6049000
--HSDV:0.018, VSDV:0.029, STATUS:FIXED,
SATS:7, PDOP:2.438, HDOP:1.700, VDOP:1.748
--DT08-01-2022
--TM10:14:11
GPS,PN3897,LA41.100692524140,LN20.4706171
39540,EL980.526000,--
--GS,PN3897,N 4558352.9231,E
482406.4412,EL936.8898,--
--
GT,PN3897,SW2221,ST116075000,EW2221,ET11
6075000
--HSDV:0.012, VSDV:0.022, STATUS:FIXED,
SATS:10, PDOP:1.804, HDOP:1.000, VDOP:1.502
--DT08-01-2022
--TM10:14:37
GPS,PN3898,LA41.100719089740,LN20.4706415
58820,EL980.831000,--
--GS,PN3898,N 4558361.1031,E
482412.1531,EL937.1941,--
--
GT,PN3898,SW2221,ST116095000,EW2221,ET11
6095000
--HSDV:0.012, VSDV:0.021, STATUS:FIXED,
SATS:10, PDOP:1.803, HDOP:1.000, VDOP:1.500
--DT08-01-2022
--TM10:14:57
GPS,PN3899,LA41.100713688420,LN20.4706579
00180,EL980.947000,--
--GS,PN3899,N 4558359.4277,E
482415.9578,EL937.3099,--
--
GT,PN3899,SW2221,ST116180000,EW2221,ET11
6180000
--HSDV:0.012, VSDV:0.020, STATUS:FIXED,
SATS:10, PDOP:1.794, HDOP:1.000, VDOP:1.489
--DT08-01-2022
--TM10:16:21
GPS,PN3900,LA41.100709547760,LN20.4706738
87120,EL979.972000,--
--GS,PN3900,N 4558358.1413,E
482419.6808,EL936.3347,--

ГЕО ПРЕМЕР ИНЖЕНЕРИНГ

ул. Димитар Влахов бр. 22/6 Охрид

046 280 111 070 264 819 070 391 013

e-mail: geo_premer_inzenering@yahoo.com

--
GT,PN3900,SW2221,ST116188000,EW2221,ET116188000
--HSDV:0.014, VSDV:0.021, STATUS:FIXED, SATS:10, PDOP:1.794, HDOP:1.000, VDOP:1.489
--DT08-01-2022
--TM10:16:29
GPS,PN3901,LA41.100709044000,LN20.470699909180,EL979.889000,--
--GS,PN3901,N 4558357.9709,E 482425.7456,EL936.2513,--
--
GT,PN3901,SW2221,ST116199000,EW2221,ET116199000
--HSDV:0.013, VSDV:0.020, STATUS:FIXED, SATS:9, PDOP:1.834, HDOP:1.000, VDOP:1.537
--DT08-01-2022
--TM10:16:41
GPS,PN3902,LA41.100708253500,LN20.470718012860,EL979.297000,--
--GS,PN3902,N 4558357.7166,E 482429.9645,EL935.6591,--
--
GT,PN3902,SW2221,ST116237000,EW2221,ET116237000
--HSDV:0.011, VSDV:0.019, STATUS:FIXED, SATS:9, PDOP:1.830, HDOP:1.000, VDOP:1.533
--DT08-01-2022
--TM10:17:18
GPS,PN3903,LA41.100749650620,LN20.470725405160,EL980.302000,--
--GS,PN3903,N 4558370.4813,E 482431.7191,EL936.6634,--
--
GT,PN3903,SW2221,ST116314000,EW2221,ET116314000
--HSDV:0.011, VSDV:0.019, STATUS:FIXED, SATS:10, PDOP:1.779, HDOP:1.000, VDOP:1.471
--DT08-01-2022
--TM10:18:35
GPS,PN3904,LA41.100771606480,LN20.470727103820,EL981.513000,--
--GS,PN3904,N 4558377.2526,E 482432.1318,EL937.8741,--
--
GT,PN3904,SW2221,ST116333000,EW2221,ET116333000
--HSDV:0.011, VSDV:0.019, STATUS:FIXED, SATS:10, PDOP:1.776, HDOP:1.000, VDOP:1.468
--DT08-01-2022
--TM10:18:55
GPS,PN3905,LA41.100798923280,LN20.470714996900,EL983.478000,--
--GS,PN3905,N 4558385.6854,E 482429.3309,EL939.8388,--
--
GT,PN3905,SW2221,ST116353000,EW2221,ET116353000
--HSDV:0.011, VSDV:0.019, STATUS:FIXED, SATS:9, PDOP:1.820, HDOP:1.000, VDOP:1.521
--DT08-01-2022
--TM10:19:15
GPS,PN3906,LA41.100802948980,LN20.470703554540,EL983.234000,--
--GS,PN3906,N 4558386.9337,E 482426.6670,EL939.5949,--
--
GT,PN3906,SW2221,ST116361000,EW2221,ET116361000
--HSDV:0.011, VSDV:0.019, STATUS:FIXED, SATS:10, PDOP:1.774, HDOP:1.000, VDOP:1.465
--DT08-01-2022
--TM10:19:22
GPS,PN3907,LA41.100831260040,LN20.470679393080,EL985.045000,--
--GS,PN3907,N 4558395.6802,E 482421.0572,EL941.4059,--
--
GT,PN3907,SW2221,ST116376000,EW2221,ET116376000
--HSDV:0.011, VSDV:0.019, STATUS:FIXED, SATS:7, PDOP:1.936, HDOP:1.200, VDOP:1.519
--DT08-01-2022
--TM10:19:37
GPS,PN3908,LA41.100836613120,LN20.470671691360,EL984.896000,--
--GS,PN3908,N 4558397.3358,E 482419.2662,EL941.2569,--
--
GT,PN3908,SW2221,ST116382000,EW2221,ET116382000
--HSDV:0.011, VSDV:0.019, STATUS:FIXED, SATS:9, PDOP:1.817, HDOP:1.000, VDOP:1.517
--DT08-01-2022
--TM10:19:43
GPS,PN3909,LA41.100845836560,LN20.470663609120,EL985.661000,--
--GS,PN3909,N 4558400.1854,E 482417.3895,EL942.0219,--
--
GT,PN3909,SW2221,ST116393000,EW2221,ET116393000
--HSDV:0.011, VSDV:0.019, STATUS:FIXED, SATS:10, PDOP:2.159, HDOP:1.000, VDOP:1.914
--DT08-01-2022
--TM10:19:54
GPS,PN3910,LA41.100885453060,LN20.470680602500,EL987.291000,--
--GS,PN3910,N 4558412.3953,E 482421.3805,EL943.6511,--
--
GT,PN3910,SW2221,ST116417000,EW2221,ET116417000
--HSDV:0.011, VSDV:0.019, STATUS:FIXED, SATS:10, PDOP:1.767, HDOP:1.000, VDOP:1.457
--DT08-01-2022
--TM10:20:19
GPS,PN3911,LA41.100884632320,LN20.470705531600,EL987.877000,--
--GS,PN3911,N 4558412.1278,E 482427.1904,EL944.2367,--
--
GT,PN3911,SW2221,ST116429000,EW2221,ET116429000
--HSDV:0.011, VSDV:0.019, STATUS:FIXED, SATS:9, PDOP:1.813, HDOP:1.000, VDOP:1.512
--DT08-01-2022
--TM10:20:31
GPS,PN3912,LA41.100884440980,LN20.470745001520,EL986.636000,--
--GS,PN3912,N 4558412.0460,E 482436.3897,EL942.9951,--
--
GT,PN3912,SW2221,ST116446000,EW2221,ET116446000
--HSDV:0.013, VSDV:0.023, STATUS:FIXED, SATS:6, PDOP:4.099, HDOP:1.600, VDOP:3.774
--DT08-01-2022
--TM10:20:47
GPS,PN3913,LA41.100882277800,LN20.470777586200,EL987.401000,--
--GS,PN3913,N 4558411.3601,E 482443.9828,EL943.7596,--
--
GT,PN3913,SW2221,ST116471000,EW2221,ET116471000
--HSDV:0.012, VSDV:0.019, STATUS:FIXED, SATS:10, PDOP:1.761, HDOP:1.000, VDOP:1.450
--DT08-01-2022
--TM10:21:13
GPS,PN3914,LA41.100909010560,LN20.470754560060,EL988.034000,--
--GS,PN3914,N 4558419.6190,E 482438.6363,EL944.3926,--
--
GT,PN3914,SW2221,ST116541000,EW2221,ET116541000
--HSDV:0.011, VSDV:0.019, STATUS:FIXED, SATS:9, PDOP:1.802, HDOP:1.000, VDOP:1.499
--DT08-01-2022
--TM10:22:23
GPS,PN3915,LA41.100976032180,LN20.470714788520,EL990.271000,--
--GS,PN3915,N 4558440.3147,E 482429.4177,EL946.6293,--
--
GT,PN3915,SW2221,ST116580000,EW2221,ET116580000
--HSDV:0.014, VSDV:0.022, STATUS:FIXED, SATS:9, PDOP:3.764, HDOP:1.100, VDOP:3.600
--DT08-01-2022
--TM10:23:01
GPS,PN3916,LA41.100973487460,LN20.470754751880,EL990.411000,--
--GS,PN3916,N 4558439.5068,E 482438.7303,EL946.7687,--
--
GT,PN3916,SW2221,ST116599000,EW2221,ET116599000
--HSDV:0.012, VSDV:0.020, STATUS:FIXED, SATS:9, PDOP:2.199, HDOP:1.100, VDOP:1.904
--DT08-01-2022
--TM10:23:20
GPS,PN3917,LA41.100975021900,LN20.470768464940,EL990.392000,--
--GS,PN3917,N 4558439.9722,E 482441.9277,EL946.7495,--
--
GT,PN3917,SW2221,ST116606000,EW2221,ET116606000
--HSDV:0.012, VSDV:0.020, STATUS:FIXED, SATS:8, PDOP:1.804, HDOP:1.100, VDOP:1.430
--DT08-01-2022
--TM10:23:27
GPS,PN3918,LA41.100981032280,LN20.470791845620,EL991.142000,--
--GS,PN3918,N 4558441.8127,E 482447.3818,EL947.4990,--
--
GT,PN3918,SW2221,ST116620000,EW2221,ET116620000
--HSDV:0.013, VSDV:0.020, STATUS:FIXED, SATS:7, PDOP:2.535, HDOP:1.700, VDOP:1.881
--DT08-01-2022
--TM10:23:41
GPS,PN3919,LA41.101024159560,LN20.470828414300,EL991.965000,--
--GS,PN3919,N 4558455.0942,E 482455.9379,EL948.3209,--
--
GT,PN3919,SW2221,ST116711000,EW2221,ET116711000
--HSDV:0.012, VSDV:0.019, STATUS:FIXED, SATS:9, PDOP:1.784, HDOP:1.000, VDOP:1.477
--DT08-01-2022
--TM10:25:12
GPS,PN3920,LA41.101054707480,LN20.470850639020,EL992.281000,--
--GS,PN3920,N 4558464.5039,E 482461.1412,EL948.6361,--
--
GT,PN3920,SW2221,ST116738000,EW2221,ET116738000
--HSDV:0.012, VSDV:0.019, STATUS:FIXED, SATS:9, PDOP:1.780, HDOP:1.000, VDOP:1.473
--DT08-01-2022
--TM10:25:39
GPS,PN3921,LA41.101072998480,LN20.470829510440,EL993.225000,--
--GS,PN3921,N 4558470.1579,E 482456.2306,EL949.5802,--
--
GT,PN3921,SW2221,ST116765000,EW2221,ET116765000
--HSDV:0.009, VSDV:0.015, STATUS:FIXED, SATS:8, PDOP:1.946, HDOP:1.100, VDOP:1.605
--DT08-01-2022
--TM10:26:07
GPS,PN3922,LA41.101081990440,LN20.470808513680,EL993.709000,--
--GS,PN3922,N 4558472.9435,E 482451.3437,EL950.0644,--
--
GT,PN3922,SW2221,ST116842000,EW2221,ET116842000
--HSDV:0.013, VSDV:0.018, STATUS:FIXED, SATS:8, PDOP:1.934, HDOP:1.100, VDOP:1.591
--DT08-01-2022

ГЕО ПРЕМЕР ИНЖЕНЕРИНГ

ул. Димитар Влахов бр. 22/6 Охрид

046 280 111 070 264 819 070 391 013

e-mail: geo_premer_inzenering@yahoo.com

--TM10:27:23
GPS,PN3923,LA41.101101162000,LN20.4707914
65820,EL994.155000,--
--GS,PN3923,N 4558478.8668,E
482447.3849,EL950.5104,--
--
GT,PN3923,SW2221,ST116884000,EW2221,ET11
6884000
--HSDV:0.014, VSDV:0.021, STATUS:FIXED,
SATS:8, PDOP:2.211, HDOP:1.100, VDOP:1.918
--DT08-01-2022
--TM10:28:05
GPS,PN3924,LA41.101133692920,LN20.4707746
92100,EL995.169000,--
--GS,PN3924,N 4558488.9105,E
482443.5002,EL951.5242,--
--
GT,PN3924,SW2221,ST116917000,EW2221,ET11
6917000
--HSDV:0.020, VSDV:0.032, STATUS:FIXED,
SATS:7, PDOP:2.476, HDOP:1.700, VDOP:1.800
--DT08-01-2022
--TM10:28:38
GPS,PN3925,LA41.101156903860,LN20.4707628
50260,EL995.893000,--
--GS,PN3925,N 4558496.0768,E
482440.7578,EL952.2480,--
--
GT,PN3925,SW2221,ST116938000,EW2221,ET11
6938000
--HSDV:0.011, VSDV:0.018, STATUS:FIXED,
SATS:8, PDOP:2.423, HDOP:1.100, VDOP:2.159
--DT08-01-2022
--TM10:28:59
GPS,PN3926,LA41.101121097300,LN20.4707876
03560,EL994.670000,--
--GS,PN3926,N 4558485.0180,E
482446.4999,EL951.0252,--
--
GT,PN3926,SW2221,ST116979000,EW2221,ET11
6979000
--HSDV:0.009, VSDV:0.014, STATUS:FIXED,
SATS:8, PDOP:2.093, HDOP:1.100, VDOP:1.781
--DT08-01-2022
--TM10:29:41
GPS,PN3927,LA41.101143929880,LN20.4708211
53700,EL994.717000,--
--GS,PN3927,N 4558492.0414,E
482454.3369,EL951.0714,--
--
GT,PN3927,SW2221,ST117025000,EW2221,ET11
7025000
--HSDV:0.010, VSDV:0.015, STATUS:FIXED,
SATS:8, PDOP:1.903, HDOP:1.100, VDOP:1.553
--DT08-01-2022
--TM10:30:27
GPS,PN3928,LA41.101169772240,LN20.4708236
01820,EL995.192000,--
--GS,PN3928,N 4558500.0110,E
482454.9272,EL951.5460,--
--
GT,PN3928,SW2221,ST117050000,EW2221,ET11
7050000
--HSDV:0.011, VSDV:0.018, STATUS:FIXED,
SATS:8, PDOP:1.898, HDOP:1.100, VDOP:1.547
--DT08-01-2022
--TM10:30:51
GPS,PN3929,LA41.101189754700,LN20.4708496
51120,EL995.023000,--
--GS,PN3929,N 4558506.1596,E
482461.0138,EL951.3763,--
--
GT,PN3929,SW2221,ST117080000,EW2221,ET11
7080000
--HSDV:0.011, VSDV:0.018, STATUS:FIXED,
SATS:8, PDOP:1.893, HDOP:1.100, VDOP:1.541
--DT08-01-2022
--TM10:31:21
GPS,PN3930,LA41.101211240340,LN20.4708959
99380,EL994.331000,--
--GS,PN3930,N 4558512.7601,E
482471.8327,EL950.6834,--
--
GT,PN3930,SW2221,ST117113000,EW2221,ET11
7113000
--HSDV:0.013, VSDV:0.019, STATUS:FIXED,
SATS:8, PDOP:1.888, HDOP:1.100, VDOP:1.535
--DT08-01-2022
--TM10:31:55
GPS,PN3931,LA41.101236293100,LN20.4709303
03900,EL993.682000,--
--GS,PN3931,N 4558520.4679,E
482479.8472,EL950.0336,--
--
GT,PN3931,SW2221,ST117147000,EW2221,ET11
7147000
--HSDV:0.013, VSDV:0.019, STATUS:FIXED,
SATS:8, PDOP:1.882, HDOP:1.100, VDOP:1.527
--DT08-01-2022
--TM10:32:29
GPS,PN3932,LA41.101267292640,LN20.4709421
05120,EL993.644000,--
--GS,PN3932,N 4558530.0229,E
482482.6213,EL949.9950,--
--
GT,PN3932,SW2221,ST117164000,EW2221,ET11
7164000
--HSDV:0.013, VSDV:0.019, STATUS:FIXED,
SATS:8, PDOP:1.880, HDOP:1.100, VDOP:1.524
--DT08-01-2022
--TM10:32:45
GPS,PN3933,LA41.101267401480,LN20.4709419
22660,EL993.640000,--
--GS,PN3933,N 4558530.0565,E
482482.5788,EL949.9910,--
--
GT,PN3933,SW2221,ST117217000,EW2221,ET11
7217000
--HSDV:0.011, VSDV:0.017, STATUS:FIXED,
SATS:8, PDOP:1.871, HDOP:1.100, VDOP:1.514
--DT08-01-2022
--TM10:33:38
GPS,PN3934,LA41.101300421340,LN20.4709278
24460,EL994.350000,--
--GS,PN3934,N 4558540.2496,E
482479.3180,EL950.7008,--
--
GT,PN3934,SW2221,ST117249000,EW2221,ET11
7249000
--HSDV:0.011, VSDV:0.018, STATUS:FIXED,
SATS:8, PDOP:2.028, HDOP:1.100, VDOP:1.704
--DT08-01-2022
--TM10:34:10
GPS,PN3935,LA41.101306840860,LN20.4708904
70260,EL995.659000,--
--GS,PN3935,N 4558542.2512,E
482470.6167,EL952.0102,--
--
GT,PN3935,SW2221,ST117293000,EW2221,ET11
7293000
--HSDV:0.012, VSDV:0.018, STATUS:FIXED,
SATS:8, PDOP:1.859, HDOP:1.100, VDOP:1.499
--DT08-01-2022
--TM10:34:55
GPS,PN3936,LA41.101157689560,LN20.4707071
15000,EL996.911000,--
--GS,PN3936,N 4558496.3512,E
482427.7681,EL953.2668,--
--
GT,PN3936,SW2221,ST117685000,EW2221,ET11
7685000
--HSDV:0.014, VSDV:0.019, STATUS:FIXED,
SATS:7, PDOP:1.831, HDOP:1.100, VDOP:1.464
--DT08-01-2022
--TM10:41:27
GPS,PN3937,LA41.101061146980,LN20.4707369
61040,EL994.055000,--
--GS,PN3937,N 4558466.5556,E
482434.6507,EL950.4117,--
--
GT,PN3937,SW2221,ST117730000,EW2221,ET11
7730000
--HSDV:0.015, VSDV:0.020, STATUS:FIXED,
SATS:8, PDOP:1.591, HDOP:1.000, VDOP:1.237
--DT08-01-2022
--TM10:42:11
GPS,PN3938,LA41.101055759400,LN20.4707643
71380,EL993.321000,--
--GS,PN3938,N 4558464.8780,E
482441.0352,EL949.6774,--
--
GT,PN3938,SW2221,ST117754000,EW2221,ET11
7754000
--HSDV:0.014, VSDV:0.020, STATUS:FIXED,
SATS:9, PDOP:1.589, HDOP:1.000, VDOP:1.235
--DT08-01-2022
--TM10:42:35
GPS,PN3939,LA41.101106646960,LN20.4707308
48420,EL995.174000,--
--GS,PN3939,N 4558480.5935,E
482433.2607,EL951.5302,--
--
GT,PN3939,SW2221,ST117790000,EW2221,ET11
7790000
--HSDV:0.024, VSDV:0.036, STATUS:FIXED,
SATS:8, PDOP:5.361, HDOP:1.000, VDOP:5.267
--DT08-01-2022
--TM10:43:11
GPS,PN3940,LA41.101123460220,LN20.4707448
89320,EL995.552000,--
--GS,PN3940,N 4558485.7715,E
482436.5461,EL951.9078,--
--
GT,PN3940,SW2221,ST117810000,EW2221,ET11
7810000
--HSDV:0.024, VSDV:0.047, STATUS:FIXED,
SATS:5, PDOP:2.455, HDOP:2.000, VDOP:1.424
--DT08-01-2022
--TM10:43:31
GPS,PN3941,LA41.101172424120,LN20.4707238
21820,EL996.732000,--
--GS,PN3941,N 4558500.8864,E
482431.6732,EL953.0874,--
--
GT,PN3941,SW2221,ST117860000,EW2221,ET11
7860000
--HSDV:0.020, VSDV:0.029, STATUS:FIXED,
SATS:7, PDOP:6.227, HDOP:1.100, VDOP:6.129
--DT08-01-2022
--TM10:44:21
GPS,PN3942,LA41.101498217880,LN20.4707157
36220,EL1004.606000,--
--GS,PN3942,N 4558601.3818,E
482430.0374,EL960.9572,--
--
GT,PN3942,SW2221,ST118157000,EW2221,ET11
8157000
--HSDV:0.018, VSDV:0.022, STATUS:FIXED,
SATS:8, PDOP:1.923, HDOP:1.000, VDOP:1.642
--DT08-01-2022
--TM10:49:19
GPS,PN3943,LA41.101488737760,LN20.4707499
30520,EL1003.327000,--
--GS,PN3943,N 4558598.4380,E
482437.9998,EL959.6778,--
--
GT,PN3943,SW2221,ST118196000,EW2221,ET11
8196000
--HSDV:0.019, VSDV:0.026, STATUS:FIXED,
SATS:8, PDOP:2.722, HDOP:1.000, VDOP:2.532
--DT08-01-2022
--TM10:49:57
GPS,PN3944,LA41.101496862660,LN20.4707781
28000,EL1002.258000,--
--GS,PN3944,N 4558600.9278,E
482444.5779,EL958.6083,--
--
GT,PN3944,SW2221,ST118246000,EW2221,ET11
8246000
--HSDV:0.022, VSDV:0.027, STATUS:FIXED,
SATS:6, PDOP:3.685, HDOP:2.700, VDOP:2.508
--DT08-01-2022
--TM10:50:47
GPS,PN3945,LA41.101540354920,LN20.4707910
94300,EL1002.582000,--
--GS,PN3945,N 4558614.3355,E
482447.6331,EL958.9316,--

ГЕО ПРЕМЕР ИНЖЕНЕРИНГ

ул. Димитар Влахов бр. 22/6 Охрид

046 280 111 070 264 819 070 391 013

e-mail: geo_premer_inzenering@yahoo.com

--
GT,PN3945,SW2221,ST118314000,EW2221,ET118314000
--HSDV:0.014, VSDV:0.018, STATUS:FIXED, SATS:6, PDOP:3.590, HDOP:2.300, VDOP:2.756
--DT08-01-2022
--TM10:51:55
GPS,PN3946,LA41.101568457060,LN20.470779512920,EL1003.529000,--
--GS,PN3946,N 4558623.0102,E 482444.9553,EL959.8784,--
--
GT,PN3946,SW2221,ST118349000,EW2221,ET118349000
--HSDV:0.021, VSDV:0.026, STATUS:FIXED, SATS:6, PDOP:3.596, HDOP:2.300, VDOP:2.764
--DT08-01-2022
--TM10:52:31
GPS,PN3947,LA41.101598576400,LN20.470796815780,EL1003.073000,--
--GS,PN3947,N 4558632.2905,E 482449.0109,EL959.4217,--
--
GT,PN3947,SW2221,ST118392000,EW2221,ET118392000
--HSDV:0.023, VSDV:0.029, STATUS:FIXED, SATS:6, PDOP:5.396, HDOP:2.300, VDOP:4.881
--DT08-01-2022
--TM10:53:13
GPS,PN3948,LA41.101622434380,LN20.470811113660,EL1001.386000,--
--GS,PN3948,N 4558639.6412,E 482452.3614,EL957.7343,--
--
GT,PN3948,SW2221,ST118425000,EW2221,ET118425000
--HSDV:0.023, VSDV:0.030, STATUS:FIXED, SATS:6, PDOP:3.610, HDOP:2.300, VDOP:2.782
--DT08-01-2022
--TM10:53:47
GPS,PN3949,LA41.101658542860,LN20.470800143560,EL1004.314000,--
--GS,PN3949,N 4558650.7852,E 482449.8323,EL960.6619,--
--
GT,PN3949,SW2221,ST118488000,EW2221,ET118488000
--HSDV:0.028, VSDV:0.032, STATUS:FIXED, SATS:7, PDOP:3.337, HDOP:2.200, VDOP:2.509
--DT08-01-2022
--TM10:54:49
GPS,PN3950,LA41.101674302520,LN20.470819808800,EL1003.250000,--
--GS,PN3950,N 4558655.6349,E 482454.4275,EL959.5975,--
--
GT,PN3950,SW2221,ST118515000,EW2221,ET118515000
--HSDV:0.018, VSDV:0.020, STATUS:FIXED, SATS:7, PDOP:3.335, HDOP:2.200, VDOP:2.507
--DT08-01-2022
--TM10:55:16
GPS,PN3951,LA41.101702137180,LN20.470814233720,EL1004.388000,--
--GS,PN3951,N 4558664.2237,E 482453.1494,EL960.7351,--
--
GT,PN3951,SW2221,ST118566000,EW2221,ET118566000
--HSDV:0.023, VSDV:0.027, STATUS:FIXED, SATS:7, PDOP:3.332, HDOP:2.200, VDOP:2.502
--DT08-01-2022
--TM10:56:07
GPS,PN3952,LA41.101744076820,LN20.470786882180,EL1007.691000,--
--GS,PN3952,N 4558677.1757,E 482446.8068,EL964.0379,--
--
GT,PN3952,SW2221,ST118667000,EW2221,ET118667000
--HSDV:0.023, VSDV:0.025, STATUS:FIXED, SATS:7, PDOP:3.321, HDOP:2.200, VDOP:2.488
--DT08-01-2022
--TM10:57:49
GPS,PN3953,LA41.101772749980,LN20.470776115060,EL1009.427000,--
--GS,PN3953,N 4558686.0262,E 482444.3192,EL965.7736,--
--
GT,PN3953,SW2221,ST118697000,EW2221,ET118697000
--HSDV:0.024, VSDV:0.027, STATUS:FIXED, SATS:7, PDOP:3.317, HDOP:2.200, VDOP:2.483
--DT08-01-2022
--TM10:58:19
GPS,PN3954,LA41.101797467280,LN20.470781067340,EL1010.337000,--
--GS,PN3954,N 4558693.6474,E 482445.4923,EL966.6832,--
--
GT,PN3954,SW2221,ST118742000,EW2221,ET118742000
--HSDV:0.028, VSDV:0.031, STATUS:FIXED, SATS:7, PDOP:3.311, HDOP:2.200, VDOP:2.474
--DT08-01-2022
--TM10:59:03
GPS,PN3955,LA41.101832992920,LN20.470796170240,EL1011.058000,--
--GS,PN3955,N 4558704.5965,E 482449.0394,EL967.4035,--
--
GT,PN3955,SW2221,ST118835000,EW2221,ET118835000
--HSDV:0.021, VSDV:0.023, STATUS:FIXED, SATS:8, PDOP:1.686, HDOP:1.000, VDOP:1.358
--DT08-01-2022
--TM11:00:37
GPS,PN3956,LA41.101852361820,LN20.470827177460,EL1010.479000,--
--GS,PN3956,N 4558710.5530,E 482456.2809,EL966.8238,--
--
GT,PN3956,SW2221,ST118873000,EW2221,ET118873000
--HSDV:0.020, VSDV:0.022, STATUS:FIXED, SATS:8, PDOP:1.688, HDOP:1.000, VDOP:1.360
--DT08-01-2022
--TM11:01:15
GPS,PN3957,LA41.101874285340,LN20.470838181880,EL1011.003000,--
--GS,PN3957,N 4558717.3090,E 482458.8624,EL967.3473,--
--
GT,PN3957,SW2221,ST118898000,EW2221,ET118898000
--HSDV:0.025, VSDV:0.027, STATUS:FIXED, SATS:7, PDOP:3.283, HDOP:2.200, VDOP:2.437
--DT08-01-2022
--TM11:01:39
GPS,PN3958,LA41.101889121480,LN20.470818125800,EL1012.496000,--
--GS,PN3958,N 4558721.8967,E 482454.1993,EL968.8404,--
--
GT,PN3958,SW2221,ST118919000,EW2221,ET118919000
--HSDV:0.023, VSDV:0.024, STATUS:FIXED, SATS:8, PDOP:1.689, HDOP:1.000, VDOP:1.361
--DT08-01-2022
--TM11:02:01
GPS,PN3959,LA41.101912473780,LN20.470808110720,EL1013.955000,--
--GS,PN3959,N 4558729.1055,E 482451.8830,EL970.2992,--
--
GT,PN3959,SW2221,ST119048000,EW2221,ET119048000
--HSDV:0.020, VSDV:0.020, STATUS:FIXED, SATS:7, PDOP:3.247, HDOP:2.200, VDOP:2.388
--DT08-01-2022
--TM11:04:09
GPS,PN3960,LA41.101399899540,LN20.470662749740,EL1003.357000,--
--GS,PN3960,N 4558571.0862,E 482417.6127,EL959.7102,--
--
GT,PN3960,SW2221,ST119340000,EW2221,ET119340000
--HSDV:0.028, VSDV:0.028, STATUS:FIXED, SATS:6, PDOP:3.523, HDOP:2.300, VDOP:2.668
--DT08-01-2022
--TM11:09:01
GPS,PN3961,LA41.101371849180,LN20.470644735580,EL1002.039000,--
--GS,PN3961,N 4558562.4445,E 482413.3927,EL958.3929,--
--
GT,PN3961,SW2221,ST119415000,EW2221,ET119415000
--HSDV:0.016, VSDV:0.018, STATUS:FIXED, SATS:6, PDOP:2.259, HDOP:1.300, VDOP:1.847
--DT08-01-2022
--TM11:10:17
GPS,PN3962,LA41.101371026520,LN20.470616383420,EL1002.314000,--
--GS,PN3962,N 4558562.2071,E 482406.7839,EL958.6684,--
--
GT,PN3962,SW2221,ST119433000,EW2221,ET119433000
--HSDV:0.021, VSDV:0.023, STATUS:FIXED, SATS:7, PDOP:4.285, HDOP:2.100, VDOP:3.735
--DT08-01-2022
--TM11:10:35
--Entered HR: 2.1000, Vertical LS,HR2.1850
GPS,PN3963,LA41.101418250240,LN20.470600733380,EL1003.899000,--
--GS,PN3963,N 4558576.7822,E 482403.1725,EL959.9530,--
--
GT,PN3963,SW2221,ST119509000,EW2221,ET119509000
--HSDV:0.032, VSDV:0.082, STATUS:FIXED, SATS:7, PDOP:1.793, HDOP:1.100, VDOP:1.416
--DT08-01-2022
--TM11:11:52
--Entered HR: 1.8000, Vertical LS,HR1.8850
GPS,PN3964,LA41.101439736780,LN20.470586286880,EL1004.647000,--
--GS,PN3964,N 4558583.4181,E 482399.8219,EL961.0009,--
--
GT,PN3964,SW2221,ST119567000,EW2221,ET119567000
--HSDV:0.030, VSDV:0.031, STATUS:FIXED, SATS:6, PDOP:4.243, HDOP:2.300, VDOP:3.565
--DT08-01-2022
--TM11:12:50
GPS,PN3965,LA41.101487112600,LN20.470626442600,EL1005.785000,--
--GS,PN3965,N 4558598.0079,E 482409.2172,EL962.1376,--
--
GT,PN3965,SW2221,ST119714000,EW2221,ET119714000
--HSDV:0.019, VSDV:0.020, STATUS:FIXED, SATS:7, PDOP:1.773, HDOP:1.100, VDOP:1.390
--DT08-01-2022
--TM11:15:15
GPS,PN3966,LA41.101457705100,LN20.470619010100,EL1004.896000,--
--GS,PN3966,N 4558588.9415,E 482407.4624,EL961.2491,--
--
GT,PN3966,SW2221,ST119733000,EW2221,ET119733000
--HSDV:0.028, VSDV:0.029, STATUS:FIXED, SATS:6, PDOP:5.926, HDOP:2.200, VDOP:5.503
--DT08-01-2022
--TM11:15:35
GPS,PN3967,LA41.101416121680,LN20.470486088380,EL1003.386000,--
--GS,PN3967,N 4558576.1918,E 482376.4503,EL959.7418,--

ГЕО ПРЕМЕР ИНЖЕНЕРИНГ

ул. Димитар Влахов бр. 22/6 Охрид

046 280 111 070 264 819 070 391 013

e-mail: geo_premer_inzenering@yahoo.com

--
GT,PN3967,SW2221,ST119825000,EW2221,ET11
9825000
--HSDV:0.015, VSDV:0.017, STATUS:FIXED,
SATS:8, PDOP:3.460, HDOP:1.000, VDOP:3.312
--DT08-01-2022
--TM11:17:07
--Entered HR: 2.2000, Vertical
LS,HR2.2850
GPS,PN3968,LA41.101367366400,LN20.4704863
06000,EL1002.371000,--
--GS,PN3968,N 4558561.1531,E
482376.4637,EL958.3274,--
--
GT,PN3968,SW2221,ST119880000,EW2221,ET11
9880000
--HSDV:0.018, VSDV:0.021, STATUS:FIXED,
SATS:8, PDOP:2.067, HDOP:1.000, VDOP:1.809
--DT08-01-2022
--TM11:18:01
GPS,PN3969,LA41.101350237360,LN20.4705290
91820,EL1002.665000,--
--GS,PN3969,N 4558555.8450,E
482386.4228,EL958.6210,--
--
GT,PN3969,SW2221,ST119921000,EW2221,ET11
9921000
--HSDV:0.027, VSDV:0.029, STATUS:FIXED,
SATS:7, PDOP:2.169, HDOP:1.200, VDOP:1.807
--DT08-01-2022
--TM11:18:42
GPS,PN3970,LA41.101315713780,LN20.4705920
48980,EL1001.152000,--
--GS,PN3970,N 4558545.1599,E
482401.0700,EL957.1075,--
--
GT,PN3970,SW2221,ST120048000,EW2221,ET12
0048000
--HSDV:0.024, VSDV:0.028, STATUS:FIXED,
SATS:8, PDOP:2.061, HDOP:1.000, VDOP:1.802
--DT08-01-2022
--TM11:20:49
--Entered HR: 1.8000, Vertical
LS,HR1.8850
GPS,PN3971,LA41.101224385320,LN20.4705723
40300,EL998.054000,--
--GS,PN3971,N 4558517.0011,E
482396.4065,EL954.4111,--
--
GT,PN3971,SW2221,ST120549000,EW2221,ET12
0549000
--HSDV:0.015, VSDV:0.021, STATUS:FIXED,
SATS:7, PDOP:2.267, HDOP:1.100, VDOP:1.982
--DT08-01-2022
--TM11:29:12
GPS,PN3972,LA41.101169034180,LN20.4705558
84220,EL996.839000,--
--GS,PN3972,N 4558499.9376,E
482392.5287,EL953.1971,--
--
GT,PN3972,SW2221,ST120585000,EW2221,ET12
0585000
--HSDV:0.029, VSDV:0.040, STATUS:FIXED,
SATS:7, PDOP:2.268, HDOP:1.100, VDOP:1.983
--DT08-01-2022
--TM11:29:47
GPS,PN3973,LA41.101168272240,LN20.4706067
43700,EL997.267000,--
--GS,PN3973,N 4558499.6733,E
482404.3822,EL953.6243,--
--
GT,PN3973,SW2221,ST120629000,EW2221,ET12
0629000
--HSDV:0.011, VSDV:0.015, STATUS:FIXED,
SATS:7, PDOP:2.269, HDOP:1.100, VDOP:1.984
--DT08-01-2022
--TM11:30:31
GPS,PN3974,LA41.101173733200,LN20.4706214
40340,EL995.779000,--
--GS,PN3974,N 4558501.3492,E
482407.8117,EL952.1360,--
--
GT,PN3974,SW2221,ST120640000,EW2221,ET12
0640000
--HSDV:0.016, VSDV:0.021, STATUS:FIXED,
SATS:6, PDOP:2.978, HDOP:1.400, VDOP:2.628
--DT08-01-2022
--TM11:30:41
GPS,PN3975,LA41.101176511200,LN20.4706364
39500,EL997.208000,--
--GS,PN3975,N 4558502.1974,E
482411.3098,EL953.5647,--
--
GT,PN3975,SW2221,ST120653000,EW2221,ET12
0653000
--HSDV:0.022, VSDV:0.029, STATUS:FIXED,
SATS:4, PDOP:6.095, HDOP:3.000, VDOP:5.306
--DT08-01-2022
--TM11:30:55
GPS,PN3976,LA41.101195570860,LN20.4706593
07300,EL997.857000,--
--GS,PN3976,N 4558508.0632,E
482416.6543,EL954.2131,--
--
GT,PN3976,SW2221,ST120681000,EW2221,ET12
0681000
--HSDV:0.014, VSDV:0.020, STATUS:FIXED,
SATS:7, PDOP:2.269, HDOP:1.100, VDOP:1.984
--DT08-01-2022
--TM11:31:23
GPS,PN3977,LA41.101198981320,LN20.4706474
78900,EL996.731000,--
--GS,PN3977,N 4558509.1219,E
482413.8999,EL953.0873,--
--
GT,PN3977,SW2221,ST120689000,EW2221,ET12
0689000
--HSDV:0.016, VSDV:0.021, STATUS:FIXED,
SATS:6, PDOP:2.428, HDOP:1.400, VDOP:1.984
--DT08-01-2022
--TM11:31:31
GPS,PN3978,LA41.101215744180,LN20.4706393
94800,EL998.112000,--
--GS,PN3978,N 4558514.2971,E
482412.0286,EL954.4681,--
--
GT,PN3978,SW2221,ST120713000,EW2221,ET12
0713000
--HSDV:0.010, VSDV:0.013, STATUS:FIXED,
SATS:6, PDOP:3.010, HDOP:1.400, VDOP:2.665
--DT08-01-2022
--TM11:31:55
GPS,PN3979,LA41.101242156060,LN20.4706398
60760,EL998.780000,--
--GS,PN3979,N 4558522.4436,E
482412.1574,EL955.1358,--
--
GT,PN3979,SW2221,ST120754000,EW2221,ET12
0754000
--HSDV:0.013, VSDV:0.017, STATUS:FIXED,
SATS:7, PDOP:2.554, HDOP:1.100, VDOP:2.305
--DT08-01-2022
--TM11:32:35
GPS,PN3980,LA41.101238850780,LN20.4706477
32760,EL998.181000,--
--GS,PN3980,N 4558521.4195,E
482413.9895,EL954.5367,--
--
GT,PN3980,SW2221,ST121771000,EW2221,ET12
1771000
--HSDV:0.017, VSDV:0.024, STATUS:FIXED,
SATS:8, PDOP:2.040, HDOP:1.000, VDOP:1.778
--DT08-01-2022
--TM11:49:34
GPS,PN3981,LA41.101247744040,LN20.4706446
27400,EL998.602000,--
--GS,PN3981,N 4558524.1644,E
482413.2726,EL954.9576,--
--
GT,PN3981,SW2221,ST121798000,EW2221,ET12
1798000
--HSDV:0.014, VSDV:0.021, STATUS:FIXED,
SATS:8, PDOP:2.036, HDOP:1.000, VDOP:1.774
--DT08-01-2022
--TM11:49:59
GPS,PN3982,LA41.101262954160,LN20.4706413
77500,EL999.355000,--
--GS,PN3982,N 4558528.8578,E
482412.5268,EL955.7105,--
--
GT,PN3982,SW2221,ST121816000,EW2221,ET12
1816000
--HSDV:0.017, VSDV:0.025, STATUS:FIXED,
SATS:6, PDOP:2.887, HDOP:1.700, VDOP:2.334
--DT08-01-2022
--TM11:50:17
GPS,PN3983,LA41.101261104420,LN20.4706366
38460,EL998.920000,--
--GS,PN3983,N 4558528.2900,E
482411.4208,EL955.2756,--
--
GT,PN3983,SW2221,ST121822000,EW2221,ET12
1822000
--HSDV:0.017, VSDV:0.024, STATUS:FIXED,
SATS:7, PDOP:2.151, HDOP:1.100, VDOP:1.848
--DT08-01-2022
--TM11:50:23
GPS,PN3984,LA41.101267665720,LN20.4706260
91240,EL999.769000,--
--GS,PN3984,N 4558530.3199,E
482408.9676,EL956.1246,--
--
GT,PN3984,SW2221,ST121833000,EW2221,ET12
1833000
--HSDV:0.035, VSDV:0.034, STATUS:FIXED,
SATS:6, PDOP:3.260, HDOP:2.000, VDOP:2.574
--DT08-01-2022
--TM11:50:37
GPS,PN3985,LA41.101271057100,LN20.4705897
79540,EL999.319000,--
--GS,PN3985,N 4558531.3869,E
482400.5068,EL955.6752,--
--
GT,PN3985,SW2221,ST121889000,EW2221,ET12
1889000
--HSDV:0.028, VSDV:0.048, STATUS:FIXED,
SATS:7, PDOP:2.139, HDOP:1.100, VDOP:1.835
--DT08-01-2022
--TM11:51:31
GPS,PN3986,LA41.101246232460,LN20.4705784
68760,EL998.515000,--
--GS,PN3986,N 4558523.7363,E
482397.8516,EL954.8717,--
--
GT,PN3986,SW2221,ST121914000,EW2221,ET12
1914000
--HSDV:0.023, VSDV:0.036, STATUS:FIXED,
SATS:5, PDOP:4.760, HDOP:2.900, VDOP:3.775
--DT08-01-2022
--TM11:51:55
GPS,PN3987,LA41.101121340420,LN20.4705396
42160,EL995.618000,--
--GS,PN3987,N 4558485.2359,E
482388.7066,EL951.9770,--
--
GT,PN3987,SW2221,ST121974000,EW2221,ET12
1974000
--HSDV:0.025, VSDV:0.036, STATUS:FIXED,
SATS:7, PDOP:2.420, HDOP:1.600, VDOP:1.816
--DT08-01-2022
--TM11:52:55
GPS,PN3988,LA41.101126299120,LN20.4705747
93700,EL996.095000,--
--GS,PN3988,N 4558486.7451,E
482396.9033,EL952.4533,--
--
GT,PN3988,SW2221,ST121989000,EW2221,ET12
1989000
--HSDV:0.021, VSDV:0.028, STATUS:FIXED,
SATS:7, PDOP:3.031, HDOP:1.600, VDOP:2.574
--DT08-01-2022
--TM11:53:11
GPS,PN3989,LA41.101135760940,LN20.4705929
35420,EL995.433000,--
--GS,PN3989,N 4558489.6531,E
482401.1389,EL951.7910,--

ГЕО ПРЕМЕР ИНЖЕНЕРИНГ

ул. Димитар Влахов бр. 22/6 Охрид

046 280 111 070 264 819 070 391 013

e-mail: geo_premer_inzenering@yahoo.com

--
GT,PN3989,SW2221,ST122012000,EW2221,ET12 2012000
--HSDV:0.014, VSDV:0.022, STATUS:FIXED, SATS:8, PDOP:1.678, HDOP:1.000, VDOP:1.348
--DT08-01-2022
--TM11:53:33
GPS,PN3990,LA41.101130221320,LN20.470608163180,EL995.789000,--
--GS,PN3990,N 4558487.9357,E 482404.6839,EL952.1468,--
--
GT,PN3990,SW2221,ST122023000,EW2221,ET12 2023000
--HSDV:0.014, VSDV:0.020, STATUS:FIXED, SATS:6, PDOP:2.240, HDOP:1.400, VDOP:1.749
--DT08-01-2022
--TM11:53:45
GPS,PN3991,LA41.101121267160,LN20.470621444000,EL993.728000,--
--GS,PN3991,N 4558485.1660,E 482407.7724,EL950.0858,--
--
GT,PN3991,SW2221,ST122038000,EW2221,ET12 2038000
--HSDV:0.015, VSDV:0.019, STATUS:FIXED, SATS:8, PDOP:2.013, HDOP:1.000, VDOP:1.747
--DT08-01-2022
--TM11:53:59
GPS,PN3992,LA41.101115381580,LN20.470642396960,EL995.549000,--
--GS,PN3992,N 4558483.3386,E 482412.6516,EL951.9064,--
--
GT,PN3992,SW2221,ST122050000,EW2221,ET12 2050000
--HSDV:0.013, VSDV:0.021, STATUS:FIXED, SATS:8, PDOP:2.011, HDOP:1.000, VDOP:1.745
--DT08-01-2022
--TM11:54:11
GPS,PN3993,LA41.101120378380,LN20.470655817700,EL995.962000,--
--GS,PN3993,N 4558484.8722,E 482415.7835,EL952.3191,--
--
GT,PN3993,SW2221,ST122059000,EW2221,ET12 2059000
--HSDV:0.014, VSDV:0.020, STATUS:FIXED, SATS:8, PDOP:2.010, HDOP:1.000, VDOP:1.744
--DT08-01-2022
--TM11:54:21
GPS,PN3994,LA41.101084436220,LN20.470638404320,EL994.440000,--
--GS,PN3994,N 4558473.7959,E 482411.6973,EL950.7979,--
--
GT,PN3994,SW2221,ST122083000,EW2221,ET12 2083000
--HSDV:0.014, VSDV:0.022, STATUS:FIXED, SATS:7, PDOP:2.979, HDOP:1.100, VDOP:2.769
--DT08-01-2022
--TM11:54:45
GPS,PN3995,LA41.101090538520,LN20.470621325800,EL992.494000,--
--GS,PN3995,N 4558475.6879,E 482407.7213,EL948.8522,--
--
GT,PN3995,SW2221,ST122100000,EW2221,ET12 2100000
--HSDV:0.017, VSDV:0.025, STATUS:FIXED, SATS:6, PDOP:3.194, HDOP:1.600, VDOP:2.764
--DT08-01-2022
--TM11:55:01
GPS,PN3996,LA41.101078153140,LN20.470595995540,EL994.398000,--
--GS,PN3996,N 4558471.8823,E 482401.8081,EL950.7567,--
--
GT,PN3996,SW2221,ST122112000,EW2221,ET12 2112000
--HSDV:0.016, VSDV:0.024, STATUS:FIXED, SATS:7, PDOP:2.097, HDOP:1.100, VDOP:1.785
--DT08-01-2022
--TM11:55:13
GPS,PN3997,LA41.101090257900,LN20.470560026320,EL995.011000,--
--GS,PN3997,N 4558475.6367,E 482393.4339,EL951.3700,--
--
GT,PN3997,SW2221,ST122228000,EW2221,ET12 2228000
--HSDV:0.008, VSDV:0.012, STATUS:FIXED, SATS:8, PDOP:1.989, HDOP:1.000, VDOP:1.719
--DT08-01-2022
--TM11:57:10
GPS,PN3998,LA41.101053598140,LN20.470552121380,EL993.177000,--
--GS,PN3998,N 4558464.3336,E 482391.5633,EL949.5367,--
--
GT,PN3998,SW2221,ST122250000,EW2221,ET12 2250000
--HSDV:0.020, VSDV:0.030, STATUS:FIXED, SATS:6, PDOP:3.151, HDOP:1.600, VDOP:2.714
--DT08-01-2022
--TM11:57:31
GPS,PN3999,LA41.101048177980,LN20.470581950260,EL994.051000,--
--GS,PN3999,N 4558462.6446,E 482398.5116,EL950.4103,--
--
GT,PN3999,SW2221,ST122276000,EW2221,ET12 2276000
--HSDV:0.016, VSDV:0.025, STATUS:FIXED, SATS:8, PDOP:1.982, HDOP:1.000, VDOP:1.711
--DT08-01-2022
--TM11:57:57
GPS,PN4000,LA41.101030237560,LN20.470616476900,EL990.063000,--
--GS,PN4000,N 4558457.0908,E 482406.5450,EL946.4222,--
--
GT,PN4000,SW2221,ST122309000,EW2221,ET12 2309000
--HSDV:0.014, VSDV:0.021, STATUS:FIXED, SATS:8, PDOP:1.977, HDOP:1.000, VDOP:1.705
--DT08-01-2022
--TM11:58:31
GPS,PN4001,LA41.101026108600,LN20.470635550780,EL992.310000,--
--GS,PN4001,N 4558455.8064,E 482410.9876,EL948.6688,--
--
GT,PN4001,SW2221,ST122325000,EW2221,ET12 2325000
--HSDV:0.016, VSDV:0.025, STATUS:FIXED, SATS:6, PDOP:3.536, HDOP:1.900, VDOP:2.982
--DT08-01-2022
--TM11:58:47
GPS,PN4002,LA41.101022593500,LN20.470648736200,EL992.434000,--
--GS,PN4002,N 4558454.7146,E 482414.0582,EL948.7926,--
--
GT,PN4002,SW2221,ST122332000,EW2221,ET12 2332000
--HSDV:0.018, VSDV:0.026, STATUS:FIXED, SATS:8, PDOP:3.143, HDOP:1.000, VDOP:2.980
--DT08-01-2022
--TM11:58:53
GPS,PN4003,LA41.101015170480,LN20.470672863160,EL992.891000,--
--GS,PN4003,N 4558452.4111,E 482419.6759,EL949.2493,--
--
GT,PN4003,SW2221,ST122340000,EW2221,ET12 2340000
--HSDV:0.013, VSDV:0.020, STATUS:FIXED, SATS:9, PDOP:1.924, HDOP:0.900, VDOP:1.701
--DT08-01-2022
--TM11:59:01
GPS,PN4004,LA41.100976275540,LN20.470638488140,EL990.143000,--
--GS,PN4004,N 4558440.4337,E 482411.6341,EL946.5025,--
--
GT,PN4004,SW2221,ST122364000,EW2221,ET12 2364000
--HSDV:0.014, VSDV:0.022, STATUS:FIXED, SATS:8, PDOP:2.893, HDOP:1.000, VDOP:2.715
--DT08-01-2022
--TM11:59:25
GPS,PN4005,LA41.100966277680,LN20.470621712260,EL988.090000,--
--GS,PN4005,N 4558437.3595,E 482407.7163,EL944.4500,--
--
GT,PN4005,SW2221,ST122373000,EW2221,ET12 2373000
--HSDV:0.014, VSDV:0.022, STATUS:FIXED, SATS:7, PDOP:2.044, HDOP:1.100, VDOP:1.723
--DT08-01-2022
--TM11:59:35
GPS,PN4006,LA41.100961379820,LN20.470598916040,EL990.237000,--
--GS,PN4006,N 4558435.8619,E 482402.3994,EL946.5973,--
--
GT,PN4006,SW2221,ST122388000,EW2221,ET12 2388000
--HSDV:0.016, VSDV:0.022, STATUS:FIXED, SATS:7, PDOP:2.940, HDOP:1.500, VDOP:2.529
--DT08-01-2022
--TM11:59:49
GPS,PN4007,LA41.100955957260,LN20.470575495520,EL989.993000,--
--GS,PN4007,N 4558434.2029,E 482396.9365,EL946.3537,--
--
GT,PN4007,SW2221,ST122401000,EW2221,ET12 2401000
--HSDV:0.014, VSDV:0.021, STATUS:FIXED, SATS:7, PDOP:1.836, HDOP:1.200, VDOP:1.390
--DT08-01-2022
--TM12:00:03
GPS,PN4008,LA41.100950192400,LN20.470558798660,EL990.427000,--
--GS,PN4008,N 4558432.4344,E 482393.0405,EL946.7880,--
--
GT,PN4008,SW2221,ST122418000,EW2221,ET12 2418000
--HSDV:0.014, VSDV:0.022, STATUS:FIXED, SATS:7, PDOP:2.423, HDOP:1.400, VDOP:1.977
--DT08-01-2022
--TM12:00:19
GPS,PN4009,LA41.100933633780,LN20.470544077840,EL989.830000,--
--GS,PN4009,N 4558427.3353,E 482389.5967,EL946.1915,--
--
GT,PN4009,SW2221,ST122445000,EW2221,ET12 2445000
--HSDV:0.011, VSDV:0.018, STATUS:FIXED, SATS:9, PDOP:1.683, HDOP:0.900, VDOP:1.422
--DT08-01-2022
--TM12:00:47
GPS,PN4010,LA41.100920737620,LN20.470566925600,EL989.383000,--
--GS,PN4010,N 4558423.3444,E 482394.9121,EL945.7443,--
--
GT,PN4010,SW2221,ST122468000,EW2221,ET12 2468000
--HSDV:0.011, VSDV:0.016, STATUS:FIXED, SATS:8, PDOP:2.338, HDOP:1.400, VDOP:1.873
--DT08-01-2022
--TM12:01:09
GPS,PN4011,LA41.100919123440,LN20.470600662040,EL988.260000,--
--GS,PN4011,N 4558422.8270,E 482402.7740,EL944.6209,--
--
GT,PN4011,SW2221,ST122493000,EW2221,ET12 2493000
--HSDV:0.017, VSDV:0.027, STATUS:FIXED, SATS:8, PDOP:5.791, HDOP:1.000, VDOP:5.704
--DT08-01-2022

ГЕО ПРЕМЕР ИНЖЕНЕРИНГ

ул. Димитар Влахов бр. 22/6 Охрид

046 280 111 070 264 819 070 391 013

e-mail: geo_premer_inzenering@yahoo.com

--TM12:01:35
GPS,PN4012,LA41.100898514220,LN20.470614361300,EL985.359000,--
--GS,PN4012,N 4558416.4621,E 482405.9511,EL941.7200,--
--
GT,PN4012,SW2221,ST122512000,EW2221,ET122512000
--HSDV:0.013, VSDV:0.019, STATUS:FIXED, SATS:9, PDOP:1.651, HDOP:0.900, VDOP:1.384
--DT08-01-2022
--TM12:01:53
GPS,PN4013,LA41.100895176540,LN20.470625777140,EL987.119000,--
--GS,PN4013,N 4558415.4261,E 482408.6094,EL943.4798,--
--
GT,PN4013,SW2221,ST122532000,EW2221,ET122532000
--HSDV:0.013, VSDV:0.021, STATUS:FIXED, SATS:8, PDOP:1.942, HDOP:1.000, VDOP:1.665
--DT08-01-2022
--TM12:02:13
GPS,PN4014,LA41.100877626900,LN20.470605778840,EL985.425000,--
--GS,PN4014,N 4558410.0244,E 482403.9348,EL941.7864,--
--
GT,PN4014,SW2221,ST122548000,EW2221,ET122548000
--HSDV:0.013, VSDV:0.020, STATUS:FIXED, SATS:9, PDOP:1.649, HDOP:0.900, VDOP:1.382
--DT08-01-2022
--TM12:02:29
GPS,PN4015,LA41.100879312900,LN20.470599615760,EL984.937000,--
--GS,PN4015,N 4558410.5480,E 482402.4996,EL941.2985,--
--
GT,PN4015,SW2221,ST122555000,EW2221,ET122555000
--HSDV:0.013, VSDV:0.020, STATUS:FIXED, SATS:7, PDOP:1.830, HDOP:1.200, VDOP:1.382
--DT08-01-2022
--TM12:02:37
GPS,PN4016,LA41.100884165640,LN20.470589023420,EL986.692000,--
--GS,PN4016,N 4558412.0510,E 482400.0345,EL943.0535,--
--
GT,PN4016,SW2221,ST122583000,EW2221,ET122583000
--HSDV:0.013, VSDV:0.021, STATUS:FIXED, SATS:8, PDOP:1.935, HDOP:1.000, VDOP:1.656
--DT08-01-2022
--TM12:03:05
GPS,PN4017,LA41.100879449280,LN20.470560348520,EL987.810000,--
--GS,PN4017,N 4558410.6128,E 482393.3476,EL944.1720,--
--
GT,PN4017,SW2221,ST122605000,EW2221,ET122605000
--HSDV:0.016, VSDV:0.023, STATUS:FIXED, SATS:6, PDOP:3.338, HDOP:1.800, VDOP:2.811
--DT08-01-2022
--TM12:03:27
GPS,PN4018,LA41.100861785220,LN20.470531999300,EL986.288000,--
--GS,PN4018,N 4558405.1806,E 482386.7264,EL942.6507,--
--
GT,PN4018,SW2221,ST122628000,EW2221,ET122628000
--HSDV:0.014, VSDV:0.020, STATUS:FIXED, SATS:9, PDOP:1.645, HDOP:0.900, VDOP:1.377
--DT08-01-2022
--TM12:03:49
GPS,PN4019,LA41.100841823040,LN20.470550129020,EL985.286000,--
--GS,PN4019,N 4558399.0128,E 482390.9367,EL941.6487,--
--
GT,PN4019,SW2221,ST122642000,EW2221,ET122642000
--HSDV:0.018, VSDV:0.022, STATUS:FIXED, SATS:9, PDOP:1.645, HDOP:0.900, VDOP:1.377
--DT08-01-2022
--TM12:04:03
GPS,PN4020,LA41.100839384100,LN20.470580436160,EL985.011000,--
--GS,PN4020,N 4558398.2431,E 482397.9988,EL941.3733,--
--
GT,PN4020,SW2221,ST122662000,EW2221,ET122662000
--HSDV:0.016, VSDV:0.026, STATUS:FIXED, SATS:6, PDOP:2.177, HDOP:1.800, VDOP:1.224
--DT08-01-2022
--TM12:04:23
GPS,PN4021,LA41.100838116300,LN20.470590325540,EL984.297000,--
--GS,PN4021,N 4558397.8463,E 482400.3027,EL940.6592,--
--
GT,PN4021,SW2221,ST122669000,EW2221,ET122669000
--HSDV:0.013, VSDV:0.017, STATUS:FIXED, SATS:9, PDOP:1.643, HDOP:0.900, VDOP:1.375
--DT08-01-2022
--TM12:04:31
GPS,PN4022,LA41.100838116360,LN20.470590700780,EL984.242000,--
--GS,PN4022,N 4558397.8461,E 482400.3902,EL940.6042,--
--
GT,PN4022,SW2221,ST122978000,EW2221,ET122978000
--HSDV:0.008, VSDV:0.012, STATUS:FIXED, SATS:9, PDOP:1.624, HDOP:0.900, VDOP:1.352
--DT08-01-2022
--TM12:09:40
GPS,PN4023,LA41.100750715740,LN20.470589534380,EL982.004000,--
--GS,PN4023,N 4558370.8881,E 482400.0515,EL938.3674,--
--
GT,PN4023,SW2221,ST123040000,EW2221,ET123040000
--HSDV:0.014, VSDV:0.022, STATUS:FIXED, SATS:9, PDOP:1.619, HDOP:0.900, VDOP:1.346
--DT08-01-2022
--TM12:10:41
GPS,PN4024,LA41.100762163260,LN20.470584615880,EL981.205000,--
--GS,PN4024,N 4558374.4219,E 482398.9138,EL937.5684,--
--
GT,PN4024,SW2221,ST123054000,EW2221,ET123054000
--HSDV:0.014, VSDV:0.021, STATUS:FIXED, SATS:8, PDOP:1.850, HDOP:1.000, VDOP:1.556
--DT08-01-2022
--TM12:10:55
GPS,PN4025,LA41.100766927740,LN20.470571984320,EL981.271000,--
--GS,PN4025,N 4558375.8988,E 482395.9733,EL937.6345,--
--
GT,PN4025,SW2221,ST123063000,EW2221,ET123063000
--HSDV:0.013, VSDV:0.021, STATUS:FIXED, SATS:8, PDOP:1.850, HDOP:1.000, VDOP:1.556
--DT08-01-2022
--TM12:11:05
GPS,PN4026,LA41.100761620980,LN20.470552108840,EL983.074000,--
--GS,PN4026,N 4558374.2735,E 482391.3368,EL939.4378,--
--
GT,PN4026,SW2221,ST123079000,EW2221,ET123079000
--HSDV:0.012, VSDV:0.020, STATUS:FIXED, SATS:9, PDOP:1.617, HDOP:0.900, VDOP:1.343
--DT08-01-2022
--TM12:11:21
GPS,PN4027,LA41.100782918220,LN20.470522761820,EL982.711000,--
--GS,PN4027,N 4558380.8595,E 482384.5129,EL939.0750,--
--
GT,PN4027,SW2221,ST123105000,EW2221,ET123105000
--HSDV:0.013, VSDV:0.022, STATUS:FIXED, SATS:8, PDOP:2.276, HDOP:1.300, VDOP:1.868
--DT08-01-2022
--TM12:11:47
GPS,PN4028,LA41.100776512860,LN20.470497517960,EL980.372000,--
--GS,PN4028,N 4558378.8982,E 482378.6241,EL936.7366,--
--
GT,PN4028,SW2221,ST123118000,EW2221,ET123118000
--HSDV:0.015, VSDV:0.023, STATUS:FIXED, SATS:7, PDOP:4.613, HDOP:1.300, VDOP:4.426
--DT08-01-2022
--TM12:11:59
GPS,PN4029,LA41.100778435080,LN20.470480352740,EL981.785000,--
--GS,PN4029,N 4558379.5011,E 482374.6248,EL938.1498,--
--
GT,PN4029,SW2221,ST123127000,EW2221,ET123127000
--HSDV:0.013, VSDV:0.023, STATUS:FIXED, SATS:7, PDOP:2.637, HDOP:1.300, VDOP:2.294
--DT08-01-2022
--TM12:12:08
GPS,PN4030,LA41.100726940140,LN20.470478121880,EL980.720000,--
--GS,PN4030,N 4558363.6188,E 482374.0654,EL937.0855,--
--
GT,PN4030,SW2221,ST123292000,EW2221,ET123292000
--HSDV:0.009, VSDV:0.015, STATUS:FIXED, SATS:8, PDOP:1.947, HDOP:1.100, VDOP:1.607
--DT08-01-2022
--TM12:14:54
GPS,PN4031,LA41.100728430900,LN20.470507360480,EL978.482000,--
--GS,PN4031,N 4558364.0617,E 482380.8813,EL934.8471,--
--
GT,PN4031,SW2221,ST123323000,EW2221,ET123323000
--HSDV:0.016, VSDV:0.023, STATUS:FIXED, SATS:7, PDOP:2.622, HDOP:1.400, VDOP:2.217
--DT08-01-2022
--TM12:15:25
GPS,PN4032,LA41.100756257700,LN20.470504088920,EL979.576000,--
--GS,PN4032,N 4558372.6467,E 482380.1401,EL935.9408,--
--
GT,PN4032,SW2221,ST123357000,EW2221,ET123357000
--HSDV:0.018, VSDV:0.027, STATUS:FIXED, SATS:7, PDOP:3.577, HDOP:1.400, VDOP:3.292
--DT08-01-2022
--TM12:15:58
GPS,PN4033,LA41.100735521220,LN20.470547291320,EL979.018000,--
--GS,PN4033,N 4558366.2257,E 482390.1938,EL935.3824,--
--
GT,PN4033,SW2221,ST123388000,EW2221,ET123388000
--HSDV:0.017, VSDV:0.029, STATUS:FIXED, SATS:7, PDOP:2.426, HDOP:1.400, VDOP:1.981
--DT08-01-2022
--TM12:16:29
GPS,PN4034,LA41.100717066240,LN20.470557834160,EL981.467000,--
--GS,PN4034,N 4558360.5273,E 482392.6371,EL937.8313,--

ГЕО ПРЕМЕР ИНЖЕНЕРИНГ

ул. Димитар Влахов бр. 22/6 Охрид

046 280 111 070 264 819 070 391 013

e-mail: geo_premer_inzenering@yahoo.com

--
GT,PN4034,SW2221,ST123414000,EW2221,ET123414000
--HSDV:0.017, VSDV:0.030, STATUS:FIXED, SATS:8, PDOP:1.971, HDOP:1.100, VDOP:1.636
--DT08-01-2022
--TM12:16:55
GPS,PN4035,LA41.100685088520,LN20.470511185780,EL979.871000,--
--GS,PN4035,N 4558350.6907,E 482381.7399,EL936.2365,--
--
GT,PN4035,SW2221,ST123443000,EW2221,ET123443000
--HSDV:0.019, VSDV:0.031, STATUS:FIXED, SATS:8, PDOP:1.976, HDOP:1.100, VDOP:1.641
--DT08-01-2022
--TM12:17:25
GPS,PN4036,LA41.100653395860,LN20.470518817540,EL978.887000,--
--GS,PN4036,N 4558340.9107,E 482383.4944,EL935.2529,--
--
GT,PN4036,SW2221,ST123471000,EW2221,ET123471000
--HSDV:0.009, VSDV:0.014, STATUS:FIXED, SATS:7, PDOP:2.163, HDOP:1.400, VDOP:1.649
--DT08-01-2022
--TM12:17:53
GPS,PN4037,LA41.100668884980,LN20.470459290400,EL979.012000,--
--GS,PN4037,N 4558345.7226,E 482369.6317,EL935.3786,--
--
GT,PN4037,SW2221,ST123495000,EW2221,ET123495000
--HSDV:0.024, VSDV:0.048, STATUS:FIXED, SATS:7, PDOP:3.707, HDOP:1.400, VDOP:3.433
--DT08-01-2022
--TM12:18:17
GPS,PN4038,LA41.100681095160,LN20.470428618940,EL974.812000,--
--GS,PN4038,N 4558349.5064,E 482362.4919,EL931.1791,--
--
GT,PN4038,SW2221,ST123531000,EW2221,ET123531000
--HSDV:0.023, VSDV:0.048, STATUS:FIXED, SATS:7, PDOP:3.720, HDOP:1.400, VDOP:3.446
--DT08-01-2022
--TM12:18:52
GPS,PN4039,LA41.100697932420,LN20.470430186920,EL977.366000,--
--GS,PN4039,N 4558354.6990,E 482362.8704,EL933.7328,--
--
GT,PN4039,SW2221,ST123547000,EW2221,ET123547000
--HSDV:0.021, VSDV:0.044, STATUS:FIXED, SATS:7, PDOP:2.937, HDOP:1.400, VDOP:2.582
--DT08-01-2022
--TM12:19:09
GPS,PN4040,LA41.100624155760,LN20.470394289160,EL976.541000,--
--GS,PN4040,N 4558331.9635,E 482354.4469,EL932.9093,--
--
GT,PN4040,SW2221,ST123608000,EW2221,ET123608000
--HSDV:0.020, VSDV:0.025, STATUS:FIXED, SATS:6, PDOP:3.908, HDOP:1.500, VDOP:3.609
--DT08-01-2022
--TM12:20:09
GPS,PN4041,LA41.100593527560,LN20.470425387580,EL976.965000,--
--GS,PN4041,N 4558322.4983,E 482361.6719,EL933.3331,--
--
GT,PN4041,SW2221,ST123636000,EW2221,ET123636000
--HSDV:0.031, VSDV:0.059, STATUS:FIXED, SATS:6, PDOP:3.963, HDOP:1.500, VDOP:3.668
--DT08-01-2022
--TM12:20:40
GPS,PN4042,LA41.100557881980,LN20.470427632540,EL976.241000,--
--GS,PN4042,N 4558311.5022,E 482362.1679,EL932.6096,--
--
GT,PN4042,SW2221,ST123668000,EW2221,ET123668000
--HSDV:0.019, VSDV:0.039, STATUS:FIXED, SATS:5, PDOP:6.341, HDOP:1.900, VDOP:6.050
--DT08-01-2022
--TM12:21:09
GPS,PN4043,LA41.100502853220,LN20.470411351900,EL974.951000,--
--GS,PN4043,N 4558294.5380,E 482358.3310,EL931.3206,--
--
GT,PN4043,SW2221,ST123706000,EW2221,ET123706000
--HSDV:0.016, VSDV:0.030, STATUS:FIXED, SATS:7, PDOP:2.492, HDOP:1.300, VDOP:2.126
--DT08-01-2022
--TM12:21:47
GPS,PN4044,LA41.100464515980,LN20.470423375540,EL975.513000,--
--GS,PN4044,N 4558282.7061,E 482361.1042,EL931.8828,--
--
GT,PN4044,SW2221,ST123734000,EW2221,ET123734000
--HSDV:0.047, VSDV:0.095, STATUS:DGPS, SATS:10, PDOP:2.180, HDOP:1.100, VDOP:1.882
--DT08-01-2022
--TM12:22:21
GPS,PN4045,LA41.100443183160,LN20.470433210980,EL972.912000,--
--GS,PN4045,N 4558276.1202,E 482363.3802,EL929.2821,--
--
GT,PN4045,SW2221,ST123766000,EW2221,ET123766000
--HSDV:0.020, VSDV:0.037, STATUS:FIXED, SATS:6, PDOP:2.643, HDOP:1.600, VDOP:2.104
--DT08-01-2022
--TM12:22:47
GPS,PN4046,LA41.100425553660,LN20.470448899720,EL973.237000,--
--GS,PN4046,N 4558270.6734,E 482367.0235,EL929.6070,--
--
GT,PN4046,SW2221,ST123782000,EW2221,ET123782000
--HSDV:0.020, VSDV:0.038, STATUS:FIXED, SATS:7, PDOP:2.478, HDOP:1.300, VDOP:2.110
--DT08-01-2022
--TM12:23:03
GPS,PN4047,LA41.100446210820,LN20.470477351720,EL974.015000,--
--GS,PN4047,N 4558277.0286,E 482373.6709,EL930.3843,--
--
GT,PN4047,SW2221,ST123799000,EW2221,ET123799000
--HSDV:0.021, VSDV:0.043, STATUS:FIXED, SATS:7, PDOP:4.248, HDOP:1.500, VDOP:3.974
--DT08-01-2022
--TM12:23:21
GPS,PN4048,LA41.100400507260,LN20.470457057560,EL972.485000,--
--GS,PN4048,N 4558262.9431,E 482368.9057,EL928.8552,--
--
GT,PN4048,SW2221,ST123840000,EW2221,ET123840000
--HSDV:0.016, VSDV:0.030, STATUS:FIXED, SATS:7, PDOP:2.497, HDOP:1.300, VDOP:2.132
--DT08-01-2022
--TM12:24:01
GPS,PN4049,LA41.100388814100,LN20.470472384740,EL972.579000,--
--GS,PN4049,N 4558259.3275,E 482372.4693,EL928.9491,--
--
GT,PN4049,SW2221,ST123855000,EW2221,ET123855000
--HSDV:0.021, VSDV:0.026, STATUS:FIXED, SATS:7, PDOP:2.500, HDOP:1.300, VDOP:2.136
--DT08-01-2022
--TM12:24:17
GPS,PN4050,LA41.100386306460,LN20.470422640900,EL971.331000,--
--GS,PN4050,N 4558258.5828,E 482360.8729,EL927.7020,--
--
GT,PN4050,SW2221,ST123881000,EW2221,ET123881000
--HSDV:0.011, VSDV:0.021, STATUS:FIXED, SATS:7, PDOP:2.513, HDOP:1.300, VDOP:2.151
--DT08-01-2022
--TM12:24:43
GPS,PN4051,LA41.100354358440,LN20.470425046420,EL969.670000,--
--GS,PN4051,N 4558248.7270,E 482361.4090,EL926.0414,--
--
GT,PN4051,SW2221,ST123898000,EW2221,ET123898000
--HSDV:0.016, VSDV:0.040, STATUS:FIXED, SATS:6, PDOP:2.498, HDOP:1.600, VDOP:1.918
--DT08-01-2022
--TM12:24:59
GPS,PN4052,LA41.100317810220,LN20.470414684780,EL968.680000,--
--GS,PN4052,N 4558237.4597,E 482358.9659,EL925.0521,--
--
GT,PN4052,SW2221,ST123915000,EW2221,ET123915000
--HSDV:0.021, VSDV:0.029, STATUS:FIXED, SATS:7, PDOP:2.522, HDOP:1.300, VDOP:2.161
--DT08-01-2022
--TM12:25:17
GPS,PN4053,LA41.100277951800,LN20.470406123680,EL966.621000,--
--GS,PN4053,N 4558225.1704,E 482356.9398,EL922.9938,--
--
GT,PN4053,SW2221,ST123932000,EW2221,ET123932000
--HSDV:0.018, VSDV:0.029, STATUS:FIXED, SATS:8, PDOP:2.084, HDOP:1.100, VDOP:1.770
--DT08-01-2022
--TM12:25:33
GPS,PN4054,LA41.100259745700,LN20.470406994220,EL965.711000,--
--GS,PN4054,N 4558219.5542,E 482357.1288,EL922.0841,--
--
GT,PN4054,SW2221,ST123944000,EW2221,ET123944000
--HSDV:0.016, VSDV:0.032, STATUS:FIXED, SATS:7, PDOP:4.468, HDOP:1.500, VDOP:4.209
--DT08-01-2022
--TM12:25:45
GPS,PN4055,LA41.100259004460,LN20.470439622040,EL966.206000,--
--GS,PN4055,N 4558219.3067,E 482364.7332,EL922.5786,--
--
GT,PN4055,SW2221,ST123978000,EW2221,ET123978000
--HSDV:0.008, VSDV:0.015, STATUS:FIXED, SATS:8, PDOP:2.095, HDOP:1.100, VDOP:1.783
--DT08-01-2022
--TM12:26:19
GPS,PN4056,LA41.100288864660,LN20.470444650940,EL967.639000,--
--GS,PN4056,N 4558228.5142,E 482365.9283,EL924.0110,--
--
GT,PN4056,SW2221,ST124005000,EW2221,ET124005000
--HSDV:0.010, VSDV:0.019, STATUS:FIXED, SATS:7, PDOP:2.212, HDOP:1.300, VDOP:1.790
--DT08-01-2022

ГЕО ПРЕМЕР ИНЖЕНЕРИНГ

ул. Димитар Влахов бр. 22/6 Охрид

046 280 111 070 264 819 070 391 013

e-mail: geo_premer_inzenering@yahoo.com

--TM12:26:46
GPS,PN4057,LA41.100309903000,LN20.470453919860,EL968.859000,--
--GS,PN4057,N 4558234.9981,E 482368.1049,EL925.2306,--
--
GT,PN4057,SW2221,ST124017000,EW2221,ET124017000
--HSDV:0.014, VSDV:0.021, STATUS:FIXED, SATS:7, PDOP:2.441, HDOP:1.400, VDOP:2.000
--DT08-01-2022
--TM12:26:59
GPS,PN4058,LA41.100260463600,LN20.470441952920,EL966.232000,--
--GS,PN4058,N 4558219.7554,E 482365.2776,EL922.6045,--
--
GT,PN4058,SW2221,ST124036000,EW2221,ET124036000
--HSDV:0.011, VSDV:0.022, STATUS:FIXED, SATS:8, PDOP:2.107, HDOP:1.100, VDOP:1.797
--DT08-01-2022
--TM12:27:17
GPS,PN4059,LA41.100258560640,LN20.470448252980,EL965.632000,--
--GS,PN4059,N 4558219.1648,E 482366.7446,EL922.0045,--
--
GT,PN4059,SW2221,ST124051000,EW2221,ET124051000
--HSDV:0.011, VSDV:0.021, STATUS:FIXED, SATS:7, PDOP:2.576, HDOP:1.300, VDOP:2.224
--DT08-01-2022
--TM12:27:33
GPS,PN4060,LA41.100244255680,LN20.470461436960,EL966.117000,--
--GS,PN4060,N 4558214.7449,E 482369.8066,EL922.4894,--
--
GT,PN4060,SW2221,ST124061000,EW2221,ET124061000
--HSDV:0.013, VSDV:0.021, STATUS:FIXED, SATS:7, PDOP:2.580, HDOP:1.300, VDOP:2.228
--DT08-01-2022
--TM12:27:43
GPS,PN4061,LA41.100215754000,LN20.470431520240,EL963.502000,--
--GS,PN4061,N 4558205.9708,E 482362.8116,EL919.8754,--
--
GT,PN4061,SW2221,ST124078000,EW2221,ET124078000
--HSDV:0.012, VSDV:0.022, STATUS:FIXED, SATS:7, PDOP:2.588, HDOP:1.300, VDOP:2.238
--DT08-01-2022
--TM12:27:59
GPS,PN4062,LA41.100214536240,LN20.470395928840,EL963.365000,--
--GS,PN4062,N 4558205.6157,E 482354.5149,EL919.7389,--
--
GT,PN4062,SW2221,ST124088000,EW2221,ET124088000
--HSDV:0.019, VSDV:0.026, STATUS:FIXED, SATS:7, PDOP:2.590, HDOP:1.300, VDOP:2.240
--DT08-01-2022
--TM12:28:09
GPS,PN4063,LA41.100198146340,LN20.470446840040,EL962.636000,--
--GS,PN4063,N 4558200.5308,E 482366.3689,EL919.0094,--
--
GT,PN4063,SW2221,ST124103000,EW2221,ET124103000
--HSDV:0.014, VSDV:0.031, STATUS:FIXED, SATS:6, PDOP:4.828, HDOP:1.600, VDOP:4.555
--DT08-01-2022
--TM12:28:24
GPS,PN4064,LA41.100154078740,LN20.470424739160,EL960.790000,--
--GS,PN4064,N 4558186.9510,E 482361.1837,EL917.1643,--
--
GT,PN4064,SW2221,ST124120000,EW2221,ET124120000
--HSDV:0.014, VSDV:0.027, STATUS:FIXED, SATS:7, PDOP:3.309, HDOP:1.300, VDOP:3.043
--DT08-01-2022
--TM12:28:41
GPS,PN4065,LA41.100144887700,LN20.470384791880,EL959.593000,--
--GS,PN4065,N 4558184.1391,E 482351.8655,EL915.9681,--
--
GT,PN4065,SW2221,ST124141000,EW2221,ET124141000
--HSDV:0.010, VSDV:0.020, STATUS:FIXED, SATS:6, PDOP:5.673, HDOP:1.500, VDOP:5.471
--DT08-01-2022
--TM12:29:03
GPS,PN4066,LA41.100167318220,LN20.470337599300,EL961.119000,--
--GS,PN4066,N 4558191.0851,E 482340.8829,EL917.4945,--
--
GT,PN4066,SW2221,ST124196000,EW2221,ET124196000
--HSDV:0.028, VSDV:0.056, STATUS:FIXED, SATS:7, PDOP:2.637, HDOP:1.300, VDOP:2.294
--DT08-01-2022
--TM12:29:57
GPS,PN4067,LA41.100116467080,LN20.470349372560,EL958.458000,--
--GS,PN4067,N 4558175.3932,E 482343.5880,EL914.8341,--
--
GT,PN4067,SW2221,ST124259000,EW2221,ET124259000
--HSDV:0.015, VSDV:0.032, STATUS:FIXED, SATS:7, PDOP:2.666, HDOP:1.300, VDOP:2.327
--DT08-01-2022
--TM12:31:01
GPS,PN4068,LA41.100092718600,LN20.470351789840,EL957.485000,--
--GS,PN4068,N 4558168.0666,E 482344.1332,EL913.8614,--
--
GT,PN4068,SW2221,ST124299000,EW2221,ET124299000
--HSDV:0.018, VSDV:0.036, STATUS:FIXED, SATS:8, PDOP:2.219, HDOP:1.200, VDOP:1.866
--DT08-01-2022
--TM12:31:41
GPS,PN4069,LA41.100075305040,LN20.470357349500,EL957.194000,--
--GS,PN4069,N 4558162.6922,E 482345.4157,EL913.5705,--
--
GT,PN4069,SW2221,ST124316000,EW2221,ET124316000
--HSDV:0.019, VSDV:0.039, STATUS:FIXED, SATS:6, PDOP:2.905, HDOP:1.700, VDOP:2.356
--DT08-01-2022
--TM12:31:57
GPS,PN4070,LA41.100045881940,LN20.470264739140,EL953.039000,--
--GS,PN4070,N 4558153.6702,E 482323.8068,EL909.4175,--
--
GT,PN4070,SW2221,ST124441000,EW2221,ET124441000
--HSDV:0.043, VSDV:0.075, STATUS:FIXED, SATS:7, PDOP:2.748, HDOP:1.300, VDOP:2.421
--DT08-01-2022
--TM12:34:05
GPS,PN4071,LA41.100026295780,LN20.470284855220,EL953.256000,--
--GS,PN4071,N 4558147.6172,E 482328.4806,EL909.6345,--
--
GT,PN4071,SW2221,ST124511000,EW2221,ET124511000
--HSDV:0.033, VSDV:0.054, STATUS:FIXED, SATS:7, PDOP:2.781, HDOP:1.300, VDOP:2.458
--DT08-01-2022
--TM12:35:14
GPS,PN4072,LA41.095951616720,LN20.470298665180,EL952.222000,--
--GS,PN4072,N 4558124.5746,E 482331.6422,EL908.6012,--
--
GT,PN4072,SW2221,ST124648000,EW2221,ET124648000
--HSDV:0.014, VSDV:0.030, STATUS:FIXED, SATS:7, PDOP:2.846, HDOP:1.300, VDOP:2.532
--DT08-01-2022
--TM12:37:30
GPS,PN4073,LA41.095939355360,LN20.470216572160,EL949.767000,--
--GS,PN4073,N 4558120.8400,E 482312.4979,EL906.1478,--
--
GT,PN4073,SW2221,ST124685000,EW2221,ET124685000
--HSDV:0.013, VSDV:0.028, STATUS:FIXED, SATS:7, PDOP:2.866, HDOP:1.300, VDOP:2.554
--DT08-01-2022
--TM12:38:06
GPS,PN4074,LA41.095923418580,LN20.470172919640,EL948.467000,--
--GS,PN4074,N 4558115.9496,E 482302.3108,EL904.8487,--
--
GT,PN4074,SW2221,ST124733000,EW2221,ET124733000
--HSDV:0.009, VSDV:0.019, STATUS:FIXED, SATS:6, PDOP:3.258, HDOP:1.500, VDOP:2.892
--DT08-01-2022
--TM12:38:55
GPS,PN4075,LA41.095872080180,LN20.470213967080,EL948.477000,--
--GS,PN4075,N 4558100.0906,E 482311.8390,EL904.8587,--
--
GT,PN4075,SW2221,ST124785000,EW2221,ET124785000
--HSDV:0.018, VSDV:0.033, STATUS:FIXED, SATS:6, PDOP:9.525, HDOP:1.900, VDOP:9.334
--DT08-01-2022
--TM12:39:47
GPS,PN4076,LA41.095853673320,LN20.470232803780,EL948.638000,--
--GS,PN4076,N 4558094.4021,E 482316.2155,EL905.0196,--
--
GT,PN4076,SW2221,ST124808000,EW2221,ET124808000
--HSDV:0.033, VSDV:0.065, STATUS:FIXED, SATS:4, PDOP:21.058, HDOP:6.600, VDOP:19.997
--DT08-01-2022
--TM12:40:13
GPS,PN4077,LA41.095812145640,LN20.470252207180,EL948.792000,--
--GS,PN4077,N 4558081.5818,E 482320.7064,EL905.1738,--
--
GT,PN4077,SW2221,ST124870000,EW2221,ET124870000
--HSDV:0.016, VSDV:0.038, STATUS:FIXED, SATS:6, PDOP:6.645, HDOP:1.900, VDOP:6.368
--DT08-01-2022
--TM12:41:11
GPS,PN4078,LA41.095734937400,LN20.470148421460,EL946.085000,--
--GS,PN4078,N 4558057.8271,E 482296.4558,EL902.4695,--
--
GT,PN4078,SW2221,ST124918000,EW2221,ET124918000
--HSDV:0.021, VSDV:0.044, STATUS:FIXED, SATS:5, PDOP:3.649, HDOP:2.100, VDOP:2.984
--DT08-01-2022
--TM12:41:59
GPS,PN4079,LA41.095819101380,LN20.470026323140,EL943.913000,--
--GS,PN4079,N 4558083.8581,E 482268.0606,EL900.2985,--

ГЕО ПРЕМЕР ИНЖЕНЕРИНГ

ул. Димитар Влахов бр. 22/6 Охрид

046 280 111 070 264 819 070 391 013

e-mail: geo_premer_inzenering@yahoo.com

--
GT,PN4079,SW2221,ST125065000,EW2221,ET12
5065000
--HSDV:0.027, VSDV:0.041, STATUS:FIXED,
SATS:8, PDOP:2.116, HDOP:1.100, VDOP:1.808
--DT08-01-2022
--TM12:44:27
GPS,PN4080,LA41.095866201320,LN20.4700690
68700,EL945.090000,--
--GS,PN4080,N 4558098.3612,E
482278.0603,EL901.4742,--
--
GT,PN4080,SW2221,ST125091000,EW2221,ET12
5091000
--HSDV:0.019, VSDV:0.045, STATUS:FIXED,
SATS:7, PDOP:2.933, HDOP:1.500, VDOP:2.520
--DT08-01-2022
--TM12:44:53
GPS,PN4081,LA41.095846860620,LN20.4701211
57640,EL946.009000,--
--GS,PN4081,N 4558092.3654,E
482290.1868,EL902.3926,--
--
GT,PN4081,SW2221,ST125117000,EW2221,ET12
5117000
--HSDV:0.014, VSDV:0.030, STATUS:FIXED,
SATS:8, PDOP:2.122, HDOP:1.100, VDOP:1.815
--DT08-01-2022
--TM12:45:18
GPS,PN4082,LA41.095832743760,LN20.4701731
27720,EL947.235000,--
--GS,PN4082,N 4558087.9810,E
482302.2896,EL903.6179,--
--
GT,PN4082,SW2221,ST125152000,EW2221,ET12
5152000
--HSDV:0.030, VSDV:0.051, STATUS:FIXED,
SATS:6, PDOP:3.272, HDOP:1.400, VDOP:2.957
--DT08-01-2022
--TM12:45:55
GPS,PN4083,LA41.095846794440,LN20.4702323
20120,EL948.559000,--
--GS,PN4083,N 4558092.2806,E
482316.0975,EL904.9407,--
--
GT,PN4083,SW2221,ST125199000,EW2221,ET12
5199000
--HSDV:0.013, VSDV:0.029, STATUS:FIXED,
SATS:7, PDOP:3.080, HDOP:1.300, VDOP:2.792
--DT08-01-2022
--TM12:46:41
GPS,PN4084,LA41.095641601280,LN20.4701750
30860,EL945.153000,--
--GS,PN4084,N 4558029.0223,E
482302.5865,EL901.5383,--
--
GT,PN4084,SW2221,ST125286000,EW2221,ET12
5286000
--HSDV:0.025, VSDV:0.051, STATUS:FIXED,
SATS:8, PDOP:3.156, HDOP:1.100, VDOP:2.958
--DT08-01-2022
--TM12:48:07
GPS,PN4085,LA41.095594392920,LN20.4701556
88420,EL944.567000,--
--GS,PN4085,N 4558014.4722,E
482298.0417,EL900.9532,--
--
GT,PN4085,SW2221,ST125302000,EW2221,ET12
5302000
--HSDV:0.014, VSDV:0.030, STATUS:FIXED,
SATS:8, PDOP:2.140, HDOP:1.100, VDOP:1.836
--DT08-01-2022
--TM12:48:23
GPS,PN4086,LA41.095548791060,LN20.4701493
17800,EL944.452000,--
--GS,PN4086,N 4558000.4101,E
482296.5218,EL900.8389,--
--
GT,PN4086,SW2221,ST125321000,EW2221,ET12
5321000
--HSDV:0.014, VSDV:0.028, STATUS:FIXED,
SATS:8, PDOP:2.142, HDOP:1.100, VDOP:1.838
--DT08-01-2022
--TM12:48:42
GPS,PN4087,LA41.095509439220,LN20.4701382
37900,EL944.100000,--
--GS,PN4087,N 4557988.2785,E
482293.9089,EL900.4875,--
--
GT,PN4087,SW2221,ST125335000,EW2221,ET12
5335000
--HSDV:0.014, VSDV:0.027, STATUS:FIXED,
SATS:8, PDOP:2.143, HDOP:1.100, VDOP:1.839
--DT08-01-2022
--TM12:48:57
GPS,PN4088,LA41.095456127120,LN20.4701238
63100,EL943.941000,--
--GS,PN4088,N 4557971.8429,E
482290.5174,EL900.3294,--
--
GT,PN4088,SW2221,ST125353000,EW2221,ET12
5353000
--HSDV:0.013, VSDV:0.026, STATUS:FIXED,
SATS:8, PDOP:2.145, HDOP:1.100, VDOP:1.842
--DT08-01-2022
--TM12:49:15
GPS,PN4089,LA41.095388732360,LN20.4700658
57620,EL943.119000,--
--GS,PN4089,N 4557951.0887,E
482276.9450,EL899.5092,--
--
GT,PN4089,SW2221,ST125381000,EW2221,ET12
5381000
--HSDV:0.013, VSDV:0.026, STATUS:FIXED,
SATS:8, PDOP:2.513, HDOP:1.100, VDOP:2.260
--DT08-01-2022
--TM12:49:43
GPS,PN4090,LA41.095344280340,LN20.4700406
12080,EL943.013000,--
--GS,PN4090,N 4557937.3923,E
482271.0263,EL899.4041,--
--
GT,PN4090,SW2221,ST125397000,EW2221,ET12
5397000
--HSDV:0.020, VSDV:0.028, STATUS:FIXED,
SATS:5, PDOP:2.382, HDOP:1.500, VDOP:1.850
--DT08-01-2022
--TM12:49:59
GPS,PN4091,LA41.095366796720,LN20.4659813
79480,EL942.252000,--
--GS,PN4091,N 4557944.3718,E
482257.2369,EL898.6438,--
--
GT,PN4091,SW2221,ST125423000,EW2221,ET12
5423000
--HSDV:0.013, VSDV:0.026, STATUS:FIXED,
SATS:8, PDOP:2.151, HDOP:1.100, VDOP:1.849
--DT08-01-2022
--TM12:50:24
GPS,PN4092,LA41.095408175000,LN20.4700082
43280,EL942.448000,--
--GS,PN4092,N 4557957.1192,E
482263.5304,EL898.8389,--
--
GT,PN4092,SW2221,ST125438000,EW2221,ET12
5438000
--HSDV:0.013, VSDV:0.026, STATUS:FIXED,
SATS:8, PDOP:2.153, HDOP:1.100, VDOP:1.851
--DT08-01-2022
--TM12:50:39
GPS,PN4093,LA41.095445269340,LN20.4700450
17640,EL943.087000,--
--GS,PN4093,N 4557968.5395,E
482272.1308,EL899.4768,--
--
GT,PN4093,SW2221,ST125454000,EW2221,ET12
5454000
--HSDV:0.013, VSDV:0.025, STATUS:FIXED,
SATS:8, PDOP:2.154, HDOP:1.100, VDOP:1.852
--DT08-01-2022
--TM12:50:55
GPS,PN4094,LA41.095486191080,LN20.4700819
14040,EL943.515000,--
--GS,PN4094,N 4557981.1403,E
482280.7625,EL899.9037,--
--
GT,PN4094,SW2221,ST125469000,EW2221,ET12
5469000
--HSDV:0.012, VSDV:0.024, STATUS:FIXED,
SATS:8, PDOP:2.156, HDOP:1.100, VDOP:1.854
--DT08-01-2022
--TM12:51:11
GPS,PN4095,LA41.095525662620,LN20.4701228
53120,EL943.944000,--
--GS,PN4095,N 4557993.2915,E
482290.3353,EL900.3316,--
--
GT,PN4095,SW2221,ST125609000,EW2221,ET12
5609000
--HSDV:0.014, VSDV:0.026, STATUS:FIXED,
SATS:8, PDOP:2.118, HDOP:1.000, VDOP:1.867
--DT08-01-2022
--TM12:53:32
GPS,PN4096,LA41.095576224140,LN20.4700767
55240,EL943.106000,--
--GS,PN4096,N 4558008.9138,E
482279.6291,EL899.4937,--
--
GT,PN4096,SW2221,ST125627000,EW2221,ET12
5627000
--HSDV:0.015, VSDV:0.023, STATUS:FIXED,
SATS:8, PDOP:2.119, HDOP:1.000, VDOP:1.868
--DT08-01-2022
--TM12:53:48
GPS,PN4097,LA41.095661059880,LN20.4700910
61160,EL944.186000,--
--GS,PN4097,N 4558035.0730,E
482283.0289,EL900.5724,--
--
GT,PN4097,SW2221,ST125668000,EW2221,ET12
5668000
--HSDV:0.018, VSDV:0.042, STATUS:FIXED,
SATS:6, PDOP:5.727, HDOP:1.900, VDOP:5.403
--DT08-01-2022
--TM12:54:29
GPS,PN4098,LA41.095654618340,LN20.4701394
03220,EL944.612000,--
--GS,PN4098,N 4558033.0580,E
482294.2920,EL900.9977,--
--
GT,PN4098,SW2221,ST125686000,EW2221,ET12
5686000
--HSDV:0.017, VSDV:0.037, STATUS:FIXED,
SATS:7, PDOP:3.118, HDOP:1.200, VDOP:2.878
--DT08-01-2022
--TM12:54:47
GPS,PN4099,LA41.095670322440,LN20.4701665
43140,EL945.261000,--
--GS,PN4099,N 4558037.8862,E
482300.6301,EL901.6461,--
--
GT,PN4099,SW2221,ST125702000,EW2221,ET12
5702000
--HSDV:0.028, VSDV:0.052, STATUS:FIXED,
SATS:5, PDOP:5.706, HDOP:2.000, VDOP:5.344
--DT08-01-2022
--TM12:55:03
SP,PN4100,N 4557653.1200,E
481996.1600,EL0.0000,--
SP,PN4101,N 4557611.8800,E
482034.1100,EL0.0000,--
SP,PN4102,N 4559367.5200,E
482087.5100,EL0.0000,--
SP,PN4103,N 4559267.0100,E
482147.8200,EL0.0000,--
SP,PN4104,N 4557651.8800,E
483008.7300,EL0.0000,--
SP,PN4105,N 4557541.5100,E
483249.9000,EL0.0000,--
SP,PN4106,N 4557496.9500,E
483235.2700,EL0.0000,--
GPS,PN4107,LA41.094405987740,LN20.4650047
86780,EL938.169000,--
--GS,PN4107,N 4557648.5834,E
482028.8527,EL894.5879,--
--
GT,PN4107,SW2221,ST129465000,EW2221,ET12
9465000

ГЕО ПРЕМЕР ИНЖЕНЕРИНГ

ул. Димитар Влахов бр. 22/6 Охрид

046 280 111 070 264 819 070 391 013

e-mail: geo_premer_inzenering@yahoo.com

--HSDV:0.010, VSDV:0.018, STATUS:FIXED,
SATS:7, PDOP:2.736, HDOP:1.300, VDOP:2.407
--DT08-01-2022
--TM13:57:47
GPS,PN4108,LA41.094388418120,LN20.4650326
71660,EL937.742000,--
--GS,PN4108,N 4557643.1476,E
482035.3390,EL894.1607,--
--
GT,PN4108,SW2221,ST129494000,EW2221,ET12
9494000
--HSDV:0.010, VSDV:0.018, STATUS:FIXED,
SATS:7, PDOP:2.728, HDOP:1.300, VDOP:2.398
--DT08-01-2022
--TM13:58:15
GPS,PN4109,LA41.094358638260,LN20.4650542
84440,EL937.496000,--
--GS,PN4109,N 4557633.9494,E
482040.3537,EL893.9148,--
--
GT,PN4109,SW2221,ST129506000,EW2221,ET12
9506000
--HSDV:0.010, VSDV:0.019, STATUS:FIXED,
SATS:7, PDOP:2.725, HDOP:1.300, VDOP:2.395
--DT08-01-2022
--TM13:58:27
GPS,PN4110,LA41.094321121460,LN20.4650744
07660,EL937.754000,--
--GS,PN4110,N 4557622.3656,E
482045.0153,EL894.1729,--
--
GT,PN4110,SW2221,ST129521000,EW2221,ET12
9521000
--HSDV:0.010, VSDV:0.019, STATUS:FIXED,
SATS:7, PDOP:2.722, HDOP:1.300, VDOP:2.391
--DT08-01-2022
--TM13:58:43
GPS,PN4111,LA41.094305484020,LN20.4650554
35780,EL938.196000,--
--GS,PN4111,N 4557617.5534,E
482040.5808,EL894.6154,--
--
GT,PN4111,SW2221,ST129538000,EW2221,ET12
9538000
--HSDV:0.011, VSDV:0.019, STATUS:FIXED,
SATS:7, PDOP:2.766, HDOP:1.400, VDOP:2.386
--DT08-01-2022
--TM13:58:59
GPS,PN4112,LA41.094328754660,LN20.4650228
15700,EL938.040000,--
--GS,PN4112,N 4557624.7504,E
482032.9951,EL894.4596,--
--
GT,PN4112,SW2221,ST129551000,EW2221,ET12
9551000
--HSDV:0.010, VSDV:0.019, STATUS:FIXED,
SATS:7, PDOP:2.763, HDOP:1.400, VDOP:2.382
--DT08-01-2022
--TM13:59:13
GPS,PN4113,LA41.094344030360,LN20.4650014
78560,EL938.128000,--
--GS,PN4113,N 4557629.4747,E
482028.0333,EL894.5477,--
--
GT,PN4113,SW2221,ST129561000,EW2221,ET12
9561000
--HSDV:0.010, VSDV:0.018, STATUS:FIXED,
SATS:7, PDOP:2.760, HDOP:1.400, VDOP:2.379
--DT08-01-2022
--TM13:59:22
GPS,PN4114,LA41.094351539060,LN20.4649920
37560,EL937.998000,--
--GS,PN4114,N 4557631.7963,E
482025.8384,EL894.4178,--
--
GT,PN4114,SW2221,ST129567000,EW2221,ET12
9567000
--HSDV:0.010, VSDV:0.018, STATUS:FIXED,
SATS:7, PDOP:2.759, HDOP:1.400, VDOP:2.377
--DT08-01-2022
--TM13:59:29
GPS,PN4115,LA41.094367931240,LN20.4649678
25820,EL938.402000,--
--GS,PN4115,N 4557636.8667,E
482020.2074,EL894.8219,--
--
GT,PN4115,SW2221,ST129583000,EW2221,ET12
9583000
--HSDV:0.010, VSDV:0.018, STATUS:FIXED,
SATS:7, PDOP:2.755, HDOP:1.400, VDOP:2.373
--DT08-01-2022
--TM13:59:45
GPS,PN4116,LA41.094342675800,LN20.4649252
30920,EL938.801000,--
--GS,PN4116,N 4557629.1018,E
482010.2588,EL895.2219,--
--
GT,PN4116,SW2221,ST129600000,EW2221,ET12
9600000
--HSDV:0.010, VSDV:0.018, STATUS:FIXED,
SATS:7, PDOP:2.751, HDOP:1.400, VDOP:2.368
--DT08-01-2022
--TM14:00:01
GPS,PN4117,LA41.094328825880,LN20.4649327
67700,EL938.824000,--
--GS,PN4117,N 4557624.8254,E
482012.0048,EL895.2449,--
--
GT,PN4117,SW2221,ST129608000,EW2221,ET12
9608000
--HSDV:0.011, VSDV:0.019, STATUS:FIXED,
SATS:7, PDOP:2.749, HDOP:1.400, VDOP:2.366
--DT08-01-2022
--TM14:00:09
GPS,PN4118,LA41.094321201740,LN20.4649356
09420,EL938.508000,--
--GS,PN4118,N 4557622.4721,E
482012.6613,EL894.9290,--
--
GT,PN4118,SW2221,ST129614000,EW2221,ET12
9614000
--HSDV:0.010, VSDV:0.018, STATUS:FIXED,
SATS:7, PDOP:2.747, HDOP:1.400, VDOP:2.363
--DT08-01-2022
--TM14:00:15
GPS,PN4119,LA41.094312246320,LN20.4649399
53600,EL939.058000,--
--GS,PN4119,N 4557619.7072,E
482013.6670,EL895.4790,--
--
GT,PN4119,SW2221,ST129621000,EW2221,ET12
9621000
--HSDV:0.011, VSDV:0.018, STATUS:FIXED,
SATS:7, PDOP:2.745, HDOP:1.400, VDOP:2.361
--DT08-01-2022
--TM14:00:23
GPS,PN4120,LA41.094284660480,LN20.4649520
27940,EL939.213000,--
--GS,PN4120,N 4557611.1913,E
482016.4600,EL895.6342,--
--
GT,PN4120,SW2221,ST129633000,EW2221,ET12
9633000
--HSDV:0.010, VSDV:0.018, STATUS:FIXED,
SATS:7, PDOP:2.743, HDOP:1.400, VDOP:2.359
--DT08-01-2022
--TM14:00:35
GPS,PN4121,LA41.094255058400,LN20.4649729
64400,EL940.135000,--
--GS,PN4121,N 4557602.0484,E
482021.3174,EL896.5562,--
--
GT,PN4121,SW2221,ST129649000,EW2221,ET12
9649000
--HSDV:0.013, VSDV:0.020, STATUS:FIXED,
SATS:6, PDOP:3.482, HDOP:1.500, VDOP:3.142
--DT08-01-2022
--TM14:00:51
GPS,PN4122,LA41.094252547700,LN20.4650001
04980,EL940.089000,--
--GS,PN4122,N 4557601.2580,E
482027.6420,EL896.5098,--
--
GT,PN4122,SW2221,ST129671000,EW2221,ET12
9671000
--HSDV:0.014, VSDV:0.020, STATUS:FIXED,
SATS:7, PDOP:2.735, HDOP:1.400, VDOP:2.349
--DT08-01-2022
--TM14:01:13
GPS,PN4123,LA41.094486165080,LN20.4650469
49500,EL937.462000,--
--GS,PN4123,N 4557673.2890,E
482038.7432,EL893.8793,--
--
GT,PN4123,SW2221,ST129816000,EW2221,ET12
9816000
--HSDV:0.010, VSDV:0.016, STATUS:FIXED,
SATS:8, PDOP:1.695, HDOP:1.000, VDOP:1.368
--DT08-01-2022
--TM14:03:37
GPS,PN4124,LA41.094458033600,LN20.4650043
66300,EL937.191000,--
--GS,PN4124,N 4557664.6370,E
482028.7951,EL893.6093,--
--
GT,PN4124,SW2221,ST129829000,EW2221,ET12
9829000
--HSDV:0.011, VSDV:0.016, STATUS:FIXED,
SATS:8, PDOP:1.695, HDOP:1.000, VDOP:1.368
--DT08-01-2022
--TM14:03:51
GPS,PN4125,LA41.094434302220,LN20.4649603
10580,EL937.118000,--
--GS,PN4125,N 4557657.3430,E
482018.5072,EL893.5373,--
--
GT,PN4125,SW2221,ST129849000,EW2221,ET12
9849000
--HSDV:0.011, VSDV:0.017, STATUS:FIXED,
SATS:7, PDOP:2.342, HDOP:1.300, VDOP:1.948
--DT08-01-2022
--TM14:04:11
GPS,PN4126,LA41.094407773280,LN20.4649255
72440,EL937.568000,--
--GS,PN4126,N 4557649.1807,E
482010.3890,EL893.9881,--
--
GT,PN4126,SW2221,ST129867000,EW2221,ET12
9867000
--HSDV:0.011, VSDV:0.017, STATUS:FIXED,
SATS:8, PDOP:1.693, HDOP:1.000, VDOP:1.366
--DT08-01-2022
--TM14:04:29
GPS,PN4127,LA41.094393633800,LN20.4648895
24020,EL938.070000,--
--GS,PN4127,N 4557644.8407,E
482001.9751,EL894.4908,--
--
GT,PN4127,SW2221,ST129883000,EW2221,ET12
9883000
--HSDV:0.010, VSDV:0.016, STATUS:FIXED,
SATS:8, PDOP:1.692, HDOP:1.000, VDOP:1.365
--DT08-01-2022
--TM14:04:45
GPS,PN4128,LA41.094434983460,LN20.4648449
34000,EL936.444000,--
--GS,PN4128,N 4557657.6211,E
481991.6132,EL892.8651,--
--
GT,PN4128,SW2221,ST129914000,EW2221,ET12
9914000
--HSDV:0.010, VSDV:0.016, STATUS:FIXED,
SATS:8, PDOP:1.691, HDOP:1.000, VDOP:1.364
--DT08-01-2022
--TM14:05:15
GPS,PN4129,LA41.094446486420,LN20.4648693
00180,EL936.171000,--
--GS,PN4129,N 4557661.1548,E
481997.3020,EL892.5916,--
--
GT,PN4129,SW2221,ST129923000,EW2221,ET12
9923000
--HSDV:0.010, VSDV:0.016, STATUS:FIXED,
SATS:8, PDOP:1.690, HDOP:1.000, VDOP:1.363
--DT08-01-2022
--TM14:05:25
GPS,PN4130,LA41.094466976120,LN20.4649163
78460,EL935.909000,--

ГЕО ПРЕМЕР ИНЖЕНЕРИНГ

ул. Димитар Влахов бр. 22/6 Охрид

046 280 111 070 264 819 070 391 013

e-mail: geo_premer_inzenering@yahoo.com

--GS,PN4130,N 4557667.4470,E 482008.2919,EL892.3286,--
--
GT,PN4130,SW2221,ST129940000,EW2221,ET129940000
--HSDV:0.011, VSDV:0.016, STATUS:FIXED, SATS:8, PDOP:1.690, HDOP:1.000, VDOP:1.363
--DT08-01-2022
--TM14:05:41
GPS,PN4131,LA41.094484639820,LN20.464918904280,EL935.685000,--
--GS,PN4131,N 4557672.8939,E 482008.8945,EL892.1044,--
--
GT,PN4131,SW2221,ST129951000,EW2221,ET129951000
--HSDV:0.011, VSDV:0.016, STATUS:FIXED, SATS:8, PDOP:1.690, HDOP:1.000, VDOP:1.362
--DT08-01-2022
--TM14:05:53
GPS,PN4132,LA41.094505387640,LN20.464939129200,EL935.726000,--
--GS,PN4132,N 4557679.2816,E 482013.6251,EL892.1448,--
--
GT,PN4132,SW2221,ST129962000,EW2221,ET129962000
--HSDV:0.010, VSDV:0.016, STATUS:FIXED, SATS:8, PDOP:1.689, HDOP:1.000, VDOP:1.361
--DT08-01-2022
--TM14:06:03
GPS,PN4133,LA41.094518944580,LN20.464976810520,EL935.935000,--
--GS,PN4133,N 4557683.4410,E 482022.4192,EL892.3531,--
--
GT,PN4133,SW2221,ST129979000,EW2221,ET129979000
--HSDV:0.013, VSDV:0.017, STATUS:FIXED, SATS:8, PDOP:1.689, HDOP:1.000, VDOP:1.361
--DT08-01-2022
--TM14:06:21
GPS,PN4134,LA41.094531688880,LN20.465005769460,EL936.274000,--
--GS,PN4134,N 4557687.3549,E 482029.1795,EL892.6914,--
--
GT,PN4134,SW2221,ST129990000,EW2221,ET129990000
--HSDV:0.010, VSDV:0.016, STATUS:FIXED, SATS:8, PDOP:1.688, HDOP:1.000, VDOP:1.360
--DT08-01-2022
--TM14:06:31
GPS,PN4135,LA41.094507952880,LN20.465028867000,EL936.684000,--
--GS,PN4135,N 4557680.0200,E 482034.5450,EL893.1014,--
--
GT,PN4135,SW2221,ST130001000,EW2221,ET130001000
--HSDV:0.010, VSDV:0.016, STATUS:FIXED, SATS:8, PDOP:1.687, HDOP:1.000, VDOP:1.359
--DT08-01-2022
--TM14:06:43
GPS,PN4136,LA41.094513991460,LN20.465111521800,EL936.948000,--
--GS,PN4136,N 4557681.8340,E 482053.8166,EL893.3640,--
--
GT,PN4136,SW2221,ST130111000,EW2221,ET130111000
--HSDV:0.010, VSDV:0.015, STATUS:FIXED, SATS:8, PDOP:1.683, HDOP:1.000, VDOP:1.354
--DT08-01-2022
--TM14:08:32
GPS,PN4137,LA41.094502883900,LN20.465109910080,EL937.863000,--
--GS,PN4137,N 4557678.4089,E 482053.4324,EL894.2791,--
--
GT,PN4137,SW2221,ST130118000,EW2221,ET130118000
--HSDV:0.010, VSDV:0.015, STATUS:FIXED, SATS:8, PDOP:1.683, HDOP:1.000, VDOP:1.354
--DT08-01-2022
--TM14:08:39
GPS,PN4138,LA41.094480735680,LN20.465110471080,EL937.681000,--
--GS,PN4138,N 4557671.5770,E 482053.5459,EL894.0974,--
--
GT,PN4138,SW2221,ST130137000,EW2221,ET130137000
--HSDV:0.010, VSDV:0.015, STATUS:FIXED, SATS:7, PDOP:1.808, HDOP:1.200, VDOP:1.353
--DT08-01-2022
--TM14:08:59
GPS,PN4139,LA41.094434487440,LN20.465057072580,EL937.636000,--
--GS,PN4139,N 4557657.3432,E 482041.0627,EL894.0538,--
--
GT,PN4139,SW2221,ST130157000,EW2221,ET130157000
--HSDV:0.010, VSDV:0.015, STATUS:FIXED, SATS:6, PDOP:3.247, HDOP:1.500, VDOP:2.880
--DT08-01-2022
--TM14:09:19
GPS,PN4140,LA41.094412826660,LN20.465059326660,EL937.423000,--
--GS,PN4140,N 4557650.6607,E 482041.5712,EL893.8410,--
--
GT,PN4140,SW2221,ST130167000,EW2221,ET130167000
--HSDV:0.010, VSDV:0.016, STATUS:FIXED, SATS:6, PDOP:3.243, HDOP:1.500, VDOP:2.875
--DT08-01-2022
--TM14:09:29
GPS,PN4141,LA41.094391490180,LN20.465064735540,EL937.176000,--
--GS,PN4141,N 4557644.0763,E 482042.8155,EL893.5942,--
--
GT,PN4141,SW2221,ST130177000,EW2221,ET130177000
--HSDV:0.010, VSDV:0.016, STATUS:FIXED, SATS:6, PDOP:3.237, HDOP:1.500, VDOP:2.869
--DT08-01-2022
--TM14:09:38
GPS,PN4142,LA41.094377585540,LN20.465043760140,EL937.435000,--
--GS,PN4142,N 4557639.7998,E 482037.9152,EL893.8537,--
--
GT,PN4142,SW2221,ST130187000,EW2221,ET130187000
--HSDV:0.010, VSDV:0.016, STATUS:FIXED, SATS:6, PDOP:3.233, HDOP:1.500, VDOP:2.864
--DT08-01-2022
--TM14:09:49
GPS,PN4143,LA41.094409830440,LN20.465083875840,EL935.914000,--
--GS,PN4143,N 4557649.7220,E 482047.2913,EL892.3318,--
--
GT,PN4143,SW2221,ST130203000,EW2221,ET130203000
--HSDV:0.011, VSDV:0.016, STATUS:FIXED, SATS:7, PDOP:2.556, HDOP:1.400, VDOP:2.138
--DT08-01-2022
--TM14:10:05
GPS,PN4144,LA41.094397741520,LN20.465109366000,EL935.192000,--
--GS,PN4144,N 4557645.9782,E 482053.2236,EL891.6095,--
--
GT,PN4144,SW2221,ST130215000,EW2221,ET130215000
--HSDV:0.011, VSDV:0.015, STATUS:FIXED, SATS:7, PDOP:2.556, HDOP:1.400, VDOP:2.138
--DT08-01-2022
--TM14:10:17
GPS,PN4145,LA41.103989581680,LN20.465164344480,EL1108.455000,--
--GS,PN4145,N 4559370.7448,E 482070.3960,EL1064.7944,--
--
GT,PN4145,SW2221,ST133919000,EW2221,ET133919000
--HSDV:0.016, VSDV:0.023, STATUS:FIXED, SATS:8, PDOP:2.290, HDOP:1.000, VDOP:2.060
--DT08-01-2022
--TM15:12:01
GPS,PN4146,LA41.103991689540,LN20.465184589920,EL1108.507000,--
--GS,PN4146,N 4559371.3830,E 482075.1158,EL1064.8460,--
--
GT,PN4146,SW2221,ST133968000,EW2221,ET133968000
--HSDV:0.013, VSDV:0.020, STATUS:FIXED, SATS:8, PDOP:2.931, HDOP:1.000, VDOP:2.755
--DT08-01-2022
--TM15:12:49
GPS,PN4147,LA41.103984826260,LN20.465206273500,EL1108.447000,--
--GS,PN4147,N 4559369.2533,E 482080.1637,EL1064.7858,--
--
GT,PN4147,SW2221,ST133986000,EW2221,ET133986000
--HSDV:0.013, VSDV:0.020, STATUS:FIXED, SATS:8, PDOP:1.812, HDOP:1.000, VDOP:1.511
--DT08-01-2022
--TM15:13:07
GPS,PN4148,LA41.103994520100,LN20.465228292360,EL1108.204000,--
--GS,PN4148,N 4559372.2305,E 482085.3027,EL1064.5423,--
--
GT,PN4148,SW2221,ST134003000,EW2221,ET134003000
--HSDV:0.013, VSDV:0.020, STATUS:FIXED, SATS:8, PDOP:1.810, HDOP:1.000, VDOP:1.509
--DT08-01-2022
--TM15:13:25
GPS,PN4149,LA41.104007971020,LN20.465234917800,EL1107.896000,--
--GS,PN4149,N 4559376.3755,E 482086.8571,EL1064.2341,--
--
GT,PN4149,SW2221,ST134019000,EW2221,ET134019000
--HSDV:0.016, VSDV:0.024, STATUS:FIXED, SATS:7, PDOP:1.985, HDOP:1.200, VDOP:1.581
--DT08-01-2022
--TM15:13:41
GPS,PN4150,LA41.103981571140,LN20.465203114920,EL1108.368000,--
--GS,PN4150,N 4559368.2512,E 482079.4251,EL1064.7069,--
--
GT,PN4150,SW2221,ST134063000,EW2221,ET134063000
--HSDV:0.014, VSDV:0.021, STATUS:FIXED, SATS:7, PDOP:2.426, HDOP:1.200, VDOP:2.109
--DT08-01-2022
--TM15:14:25
GPS,PN4151,LA41.103958713960,LN20.465218235400,EL1108.049000,--
--GS,PN4151,N 4559361.1920,E 482082.9311,EL1064.3879,--
--
GT,PN4151,SW2221,ST134082000,EW2221,ET134082000
--HSDV:0.014, VSDV:0.021, STATUS:FIXED, SATS:6, PDOP:2.547, HDOP:1.400, VDOP:2.128
--DT08-01-2022
--TM15:14:43
GPS,PN4152,LA41.103935080020,LN20.465227165800,EL1107.538000,--
--GS,PN4152,N 4559353.8969,E 482084.9939,EL1063.8771,--
--
GT,PN4152,SW2221,ST134104000,EW2221,ET134104000

ГЕО ПРЕМЕР ИНЖЕНЕРИНГ

ул. Димитар Влахов бр. 22/6 Охрид

046 280 111 070 264 819 070 391 013

e-mail: geo_premer_inzenering@yahoo.com

--HSDV:0.018, VSDV:0.028, STATUS:FIXED,
SATS:7, PDOP:2.165, HDOP:1.200, VDOP:1.802
--DT08-01-2022
--TM15:15:05
GPS,PN4153,LA41.103918752580,LN20.4652214
04360,EL1107.176000,--
--GS,PN4153,N 4559348.8641,E
482083.6385,EL1063.5154,--
--
GT,PN4153,SW2221,ST134136000,EW2221,ET13
4136000
--HSDV:0.021, VSDV:0.032, STATUS:FIXED,
SATS:5, PDOP:5.501, HDOP:2.900, VDOP:4.674
--DT08-01-2022
--TM15:15:37
GPS,PN4154,LA41.103892590540,LN20.4652661
76840,EL1107.426000,--
--GS,PN4154,N 4559340.7682,E
482094.0523,EL1063.7650,--
--
GT,PN4154,SW2221,ST134342000,EW2221,ET13
4342000
--HSDV:0.014, VSDV:0.022, STATUS:FIXED,
SATS:7, PDOP:2.451, HDOP:1.200, VDOP:2.137
--DT08-01-2022
--TM15:19:04
GPS,PN4155,LA41.103850545540,LN20.4652571
43420,EL1106.274000,--
--GS,PN4155,N 4559327.8047,E
482091.9144,EL1062.6138,--
--
GT,PN4155,SW2221,ST134369000,EW2221,ET13
4369000
--HSDV:0.025, VSDV:0.037, STATUS:FIXED,
SATS:6, PDOP:3.269, HDOP:2.100, VDOP:2.505
--DT08-01-2022
--TM15:19:31
GPS,PN4156,LA41.103825687120,LN20.4652704
30960,EL1105.777000,--
--GS,PN4156,N 4559320.1294,E
482094.9917,EL1062.1169,--
--
GT,PN4156,SW2221,ST134404000,EW2221,ET13
4404000
--HSDV:0.024, VSDV:0.033, STATUS:FIXED,
SATS:7, PDOP:2.347, HDOP:1.400, VDOP:1.884
--DT08-01-2022
--TM15:20:05
GPS,PN4157,LA41.103799210500,LN20.4652963
57680,EL1105.428000,--
--GS,PN4157,N 4559311.9475,E
482101.0133,EL1061.7678,--
--
GT,PN4157,SW2221,ST134421000,EW2221,ET13
4421000
--HSDV:0.021, VSDV:0.034, STATUS:FIXED,
SATS:7, PDOP:4.901, HDOP:1.300, VDOP:4.725
--DT08-01-2022
--TM15:20:23
GPS,PN4158,LA41.103772689180,LN20.4653221
94340,EL1104.932000,--
--GS,PN4158,N 4559303.7519,E
482107.0139,EL1061.2718,--
--
GT,PN4158,SW2221,ST134484000,EW2221,ET13
4484000
--HSDV:0.018, VSDV:0.029, STATUS:FIXED,
SATS:6, PDOP:4.957, HDOP:1.500, VDOP:4.725
--DT08-01-2022
--TM15:21:25
GPS,PN4159,LA41.103756837060,LN20.4653615
93880,EL1104.778000,--
--GS,PN4159,N 4559298.8392,E
482116.1836,EL1061.1174,--
--
GT,PN4159,SW2221,ST134514000,EW2221,ET13
4514000
--HSDV:0.015, VSDV:0.023, STATUS:FIXED,
SATS:8, PDOP:2.265, HDOP:1.200, VDOP:1.921
--DT08-01-2022
--TM15:21:55
GPS,PN4160,LA41.103737925180,LN20.4654017
95380,EL1104.167000,--
--GS,PN4160,N 4559292.9823,E
482125.5378,EL1060.5060,--
--
GT,PN4160,SW2221,ST134546000,EW2221,ET13
4546000
--HSDV:0.013, VSDV:0.018, STATUS:FIXED,
SATS:7, PDOP:2.641, HDOP:1.300, VDOP:2.299
--DT08-01-2022
--TM15:22:27
GPS,PN4161,LA41.103728388360,LN20.4654376
42560,EL1103.480000,--
--GS,PN4161,N 4559290.0197,E
482133.8846,EL1059.8186,--
--
GT,PN4161,SW2221,ST134574000,EW2221,ET13
4574000
--HSDV:0.016, VSDV:0.026, STATUS:FIXED,
SATS:7, PDOP:2.649, HDOP:1.300, VDOP:2.308
--DT08-01-2022
--TM15:22:56
GPS,PN4162,LA41.103695901660,LN20.4654212
81940,EL1102.272000,--
--GS,PN4162,N 4559280.0088,E
482130.0465,EL1058.6113,--
--
GT,PN4162,SW2221,ST134602000,EW2221,ET13
4602000
--HSDV:0.015, VSDV:0.024, STATUS:FIXED,
SATS:7, PDOP:2.636, HDOP:1.300, VDOP:2.293
--DT08-01-2022
--TM15:23:23
GPS,PN4163,LA41.103671532540,LN20.4654358
38420,EL1100.822000,--
--GS,PN4163,N 4559272.4836,E
482133.4199,EL1057.1615,--
--
GT,PN4163,SW2221,ST134641000,EW2221,ET13
4641000
--HSDV:0.015, VSDV:0.023, STATUS:FIXED,
SATS:6, PDOP:2.773, HDOP:1.500, VDOP:2.332
--DT08-01-2022
--TM15:24:03
GPS,PN4164,LA41.103650708460,LN20.4654678
04500,EL1099.254000,--
--GS,PN4164,N 4559266.0416,E
482140.8533,EL1055.5933,--
--
GT,PN4164,SW2221,ST134669000,EW2221,ET13
4669000
--HSDV:0.014, VSDV:0.024, STATUS:FIXED,
SATS:7, PDOP:2.679, HDOP:1.300, VDOP:2.342
--DT08-01-2022
--TM15:24:31
GPS,PN4165,LA41.103632751480,LN20.4654965
71320,EL1097.787000,--
--GS,PN4165,N 4559260.4860,E
482147.5435,EL1054.1261,--
--
GT,PN4165,SW2221,ST134692000,EW2221,ET13
4692000
--HSDV:0.016, VSDV:0.026, STATUS:FIXED,
SATS:7, PDOP:4.874, HDOP:1.300, VDOP:4.697
--DT08-01-2022
--TM15:24:53
GPS,PN4166,LA41.103609906060,LN20.4654722
56680,EL1095.949000,--
--GS,PN4166,N 4559253.4535,E
482141.8591,EL1052.2889,--
--
GT,PN4166,SW2221,ST134714000,EW2221,ET13
4714000
--HSDV:0.016, VSDV:0.025, STATUS:FIXED,
SATS:7, PDOP:2.666, HDOP:1.300, VDOP:2.327
--DT08-01-2022
--TM15:25:16
GPS,PN4167,LA41.103589013400,LN20.4655034
25180,EL1094.435000,--
--GS,PN4167,N 4559246.9909,E
482149.1067,EL1050.7747,--
--
GT,PN4167,SW2221,ST134748000,EW2221,ET13
4748000
--HSDV:0.015, VSDV:0.025, STATUS:FIXED,
SATS:6, PDOP:2.967, HDOP:1.400, VDOP:2.616
--DT08-01-2022
--TM15:25:49
GPS,PN4168,LA41.103591324900,LN20.4655596
73620,EL1095.034000,--
--GS,PN4168,N 4559247.6710,E
482162.2172,EL1051.3728,--
--
GT,PN4168,SW2221,ST134840000,EW2221,ET13
4840000
--HSDV:0.037, VSDV:0.081, STATUS:FIXED,
SATS:6, PDOP:4.860, HDOP:1.400, VDOP:4.654
--DT08-01-2022
--TM15:27:23
GPS,PN4169,LA41.103547056540,LN20.4655601
81100,EL1091.933000,--
--GS,PN4169,N 4559234.0161,E
482162.3011,EL1048.2725,--
--
GT,PN4169,SW2221,ST134882000,EW2221,ET13
4882000
--HSDV:0.049, VSDV:0.073, STATUS:FIXED,
SATS:7, PDOP:2.707, HDOP:1.300, VDOP:2.374
--DT08-01-2022
--TM15:28:05
GPS,PN4170,LA41.103509310360,LN20.4656207
50440,EL1088.442000,--
--GS,PN4170,N 4559222.3378,E
482176.3874,EL1044.7812,--
--
GT,PN4170,SW2221,ST134935000,EW2221,ET13
4935000
--HSDV:0.016, VSDV:0.027, STATUS:FIXED,
SATS:7, PDOP:2.717, HDOP:1.300, VDOP:2.386
--DT08-01-2022
--TM15:28:57
GPS,PN4171,LA41.103485095260,LN20.4656305
15140,EL1086.694000,--
--GS,PN4171,N 4559214.8629,E
482178.6442,EL1043.0334,--
--
GT,PN4171,SW2221,ST135009000,EW2221,ET13
5009000
--HSDV:0.013, VSDV:0.022, STATUS:FIXED,
SATS:6, PDOP:2.969, HDOP:1.400, VDOP:2.618
--DT08-01-2022
--TM15:30:11
GPS,PN4172,LA41.103464029020,LN20.4656577
37860,EL1085.261000,--
--GS,PN4172,N 4559208.3492,E
482184.9722,EL1041.6004,--
--
GT,PN4172,SW2221,ST135027000,EW2221,ET13
5027000
--HSDV:0.013, VSDV:0.023, STATUS:FIXED,
SATS:6, PDOP:2.876, HDOP:1.500, VDOP:2.454
--DT08-01-2022
--TM15:30:29
GPS,PN4173,LA41.103424591500,LN20.4657193
38660,EL1081.898000,--
--GS,PN4173,N 4559196.1487,E
482199.2977,EL1038.2371,--
--
GT,PN4173,SW2221,ST135118000,EW2221,ET13
5118000
--HSDV:0.040, VSDV:0.074, STATUS:FIXED,
SATS:7, PDOP:2.749, HDOP:1.300, VDOP:2.422
--DT08-01-2022
--TM15:32:01
GPS,PN4174,LA41.103397163460,LN20.4657149
18340,EL1079.384000,--
--GS,PN4174,N 4559187.6910,E
482198.2462,EL1035.7236,--
--
GT,PN4174,SW2221,ST135144000,EW2221,ET13
5144000
--HSDV:0.023, VSDV:0.038, STATUS:FIXED,
SATS:7, PDOP:2.751, HDOP:1.300, VDOP:2.425
--DT08-01-2022
--TM15:32:25
GPS,PN4175,LA41.103377354520,LN20.4657018
88860,EL1078.489000,--

ГЕО ПРЕМЕР ИНЖЕНЕРИНГ

ул. Димитар Влахов бр. 22/6 Охрид

046 280 111 070 264 819 070 391 013

e-mail: geo_premer_inzenering@yahoo.com

--GS,PN4175,N 4559181.5885,E 482195.1943,EL1034.8291,--
--
GT,PN4175,SW2221,ST135166000,EW2221,ET13 5166000
--HSDV:0.021, VSDV:0.034, STATUS:FIXED, SATS:7, PDOP:2.755, HDOP:1.300, VDOP:2.429
--DT08-01-2022
--TM15:32:47
GPS,PN4176,LA41.103359827860,LN20.4657574 56720,EL1077.508000,--
--GS,PN4176,N 4559176.1500,E 482208.1309,EL1033.8475,--
--
GT,PN4176,SW2221,ST135215000,EW2221,ET13 5215000
--HSDV:0.014, VSDV:0.022, STATUS:FIXED, SATS:6, PDOP:2.955, HDOP:1.400, VDOP:2.602
--DT08-01-2022
--TM15:33:37
GPS,PN4177,LA41.103383378460,LN20.4657782 00220,EL1079.257000,--
--GS,PN4177,N 4559183.4021,E 482212.9835,EL1035.5958,--
--
GT,PN4177,SW2221,ST135243000,EW2221,ET13 5243000
--HSDV:0.047, VSDV:0.064, STATUS:FIXED, SATS:8, PDOP:2.489, HDOP:1.300, VDOP:2.123
--DT08-01-2022
--TM15:34:06
GPS,PN4178,LA41.093956167740,LN20.4742510 81000,EL774.711000,--
--GS,PN4178,N 4557506.8467,E 483251.4334,EL731.0625,--
--
GT,PN4178,SW2221,ST137615000,EW2221,ET13 7615000
--HSDV:0.011, VSDV:0.016, STATUS:FIXED, SATS:10, PDOP:1.936, HDOP:1.000, VDOP:1.658
--DT08-01-2022
--TM16:13:38
GPS,PN4179,LA41.093971384100,LN20.4742652 03920,EL774.757000,--
--GS,PN4179,N 4557511.5324,E 483254.7366,EL731.1081,--
--
GT,PN4179,SW2221,ST137624000,EW2221,ET13 7624000
--HSDV:0.012, VSDV:0.016, STATUS:FIXED, SATS:10, PDOP:1.692, HDOP:1.000, VDOP:1.365
--DT08-01-2022
--TM16:13:45
GPS,PN4180,LA41.093981745980,LN20.4742534 54900,EL775.119000,--
--GS,PN4180,N 4557514.7349,E 483252.0054,EL731.4701,--
--
GT,PN4180,SW2221,ST137632000,EW2221,ET13 7632000
--HSDV:0.012, VSDV:0.016, STATUS:FIXED, SATS:9, PDOP:1.933, HDOP:1.000, VDOP:1.654
--DT08-01-2022
--TM16:13:53
GPS,PN4181,LA41.093998566620,LN20.4742593 24820,EL775.309000,--
--GS,PN4181,N 4557519.9200,E 483253.3860,EL731.6598,--
--
GT,PN4181,SW2221,ST137644000,EW2221,ET13 7644000
--HSDV:0.011, VSDV:0.016, STATUS:FIXED, SATS:11, PDOP:1.617, HDOP:0.900, VDOP:1.343
--DT08-01-2022
--TM16:14:05
GPS,PN4182,LA41.094000561320,LN20.4742748 26840,EL775.209000,--
--GS,PN4182,N 4557520.5267,E 483257.0010,EL731.5595,--
--
GT,PN4182,SW2221,ST137670000,EW2221,ET13 7670000
--HSDV:0.011, VSDV:0.015, STATUS:FIXED, SATS:11, PDOP:1.632, HDOP:0.900, VDOP:1.362
--DT08-01-2022
--TM16:14:31
GPS,PN4183,LA41.094010838000,LN20.4742682 81800,EL777.004000,--
--GS,PN4183,N 4557523.7002,E 483255.4829,EL733.3544,--
--
GT,PN4183,SW2221,ST137681000,EW2221,ET13 7681000
--HSDV:0.011, VSDV:0.015, STATUS:FIXED, SATS:11, PDOP:1.812, HDOP:0.900, VDOP:1.573
--DT08-01-2022
--TM16:14:43
GPS,PN4184,LA41.094012937640,LN20.4742804 40260,EL777.680000,--
--GS,PN4184,N 4557524.3412,E 483258.3187,EL734.0302,--
--
GT,PN4184,SW2221,ST137702000,EW2221,ET13 7702000
--HSDV:0.011, VSDV:0.014, STATUS:FIXED, SATS:12, PDOP:1.547, HDOP:0.800, VDOP:1.324
--DT08-01-2022
--TM16:15:03
GPS,PN4185,LA41.094042497600,LN20.4743008 25560,EL776.954000,--
--GS,PN4185,N 4557533.4477,E 483263.0921,EL733.3035,--
--
GT,PN4185,SW2221,ST137715000,EW2221,ET13 7715000
--HSDV:0.010, VSDV:0.014, STATUS:FIXED, SATS:12, PDOP:1.546, HDOP:0.800, VDOP:1.323
--DT08-01-2022
--TM16:15:17
GPS,PN4186,LA41.094064304360,LN20.4742983 89380,EL777.752000,--
--GS,PN4186,N 4557540.1753,E 483262.5401,EL734.1013,--
--
GT,PN4186,SW2221,ST137732000,EW2221,ET13 7732000
--HSDV:0.009, VSDV:0.014, STATUS:FIXED, SATS:11, PDOP:1.598, HDOP:0.900, VDOP:1.321
--DT08-01-2022
--TM16:15:33
GPS,PN4187,LA41.094079281740,LN20.4743015 12680,EL778.207000,--
--GS,PN4187,N 4557544.7933,E 483263.2790,EL734.5560,--
--
GT,PN4187,SW2221,ST137743000,EW2221,ET13 7743000
--HSDV:0.009, VSDV:0.014, STATUS:FIXED, SATS:11, PDOP:1.810, HDOP:0.900, VDOP:1.570
--DT08-01-2022
--TM16:15:45
GPS,PN4188,LA41.094094219460,LN20.4742755 71200,EL779.790000,--
--GS,PN4188,N 4557549.4151,E 483257.2429,EL736.1391,--
--
GT,PN4188,SW2221,ST137756000,EW2221,ET13 7756000
--HSDV:0.009, VSDV:0.014, STATUS:FIXED, SATS:12, PDOP:1.543, HDOP:0.800, VDOP:1.319
--DT08-01-2022
--TM16:15:57
GPS,PN4189,LA41.094099990860,LN20.4742585 40020,EL780.367000,--
--GS,PN4189,N 4557551.2047,E 483253.2771,EL736.7163,--
--
GT,PN4189,SW2221,ST137764000,EW2221,ET13 7764000
--HSDV:0.009, VSDV:0.014, STATUS:FIXED, SATS:11, PDOP:1.597, HDOP:0.900, VDOP:1.319
--DT08-01-2022
--TM16:16:05
GPS,PN4190,LA41.094101638100,LN20.4742374 71380,EL781.347000,--
--GS,PN4190,N 4557551.7244,E 483248.3672,EL737.6966,--
--
GT,PN4190,SW2221,ST137773000,EW2221,ET13 7773000
--HSDV:0.012, VSDV:0.015, STATUS:FIXED, SATS:9, PDOP:1.805, HDOP:1.200, VDOP:1.349
--DT08-01-2022
--TM16:16:15
GPS,PN4191,LA41.094102600740,LN20.4742239 03940,EL782.513000,--
--GS,PN4191,N 4557552.0288,E 483245.2053,EL738.8627,--
--
GT,PN4191,SW2221,ST137785000,EW2221,ET13 7785000
--HSDV:0.013, VSDV:0.015, STATUS:FIXED, SATS:9, PDOP:1.808, HDOP:0.900, VDOP:1.568
--DT08-01-2022
--TM16:16:27
GPS,PN4192,LA41.094096554420,LN20.4742233 81940,EL782.716000,--
--GS,PN4192,N 4557550.1641,E 483245.0793,EL739.0658,--
--
GT,PN4192,SW2221,ST137853000,EW2221,ET13 7853000
--HSDV:0.021, VSDV:0.029, STATUS:FIXED, SATS:11, PDOP:1.872, HDOP:0.900, VDOP:1.642
--DT08-01-2022
--TM16:17:35
GPS,PN4193,LA41.094085356560,LN20.4742290 76120,EL782.702000,--
--GS,PN4193,N 4557546.7070,E 483246.3984,EL739.0518,--
--
GT,PN4193,SW2221,ST137861000,EW2221,ET13 7861000
--HSDV:0.014, VSDV:0.022, STATUS:FIXED, SATS:10, PDOP:1.749, HDOP:1.000, VDOP:1.435
--DT08-01-2022
--TM16:17:43
GPS,PN4194,LA41.094077199800,LN20.4741983 52040,EL783.068000,--O
--GS,PN4194,N 4557544.2080,E 483239.2306,EL739.4184,--O
--
GT,PN4194,SW2221,ST137883000,EW2221,ET13 7883000
--HSDV:0.021, VSDV:0.026, STATUS:FIXED, SATS:8, PDOP:2.572, HDOP:1.800, VDOP:1.837
--DT08-01-2022
--TM16:18:04
GPS,PN4195,LA41.094058053080,LN20.4741962 48020,EL783.000000,--O
--GS,PN4195,N 4557538.3034,E 483238.7262,EL739.3507,--O
--
GT,PN4195,SW2221,ST137908000,EW2221,ET13 7908000
--HSDV:0.021, VSDV:0.030, STATUS:FIXED, SATS:7, PDOP:2.125, HDOP:1.100, VDOP:1.818
--DT08-01-2022
--TM16:18:30
GPS,PN4196,LA41.094015827540,LN20.4741852 50920,EL781.629000,--O
--GS,PN4196,N 4557525.2850,E 483236.1319,EL737.9804,--O
--
GT,PN4196,SW2221,ST137935000,EW2221,ET13 7935000
--HSDV:0.011, VSDV:0.016, STATUS:FIXED, SATS:7, PDOP:2.503, HDOP:1.200, VDOP:2.197
--DT08-01-2022
--TM16:18:57
GPS,PN4197,LA41.093966334740,LN20.4741626 70820,EL778.386000,--O
--GS,PN4197,N 4557510.0314,E 483230.8322,EL734.7385,--O
--
GT,PN4197,SW2221,ST138008000,EW2221,ET13 8008000

ГЕО ПРЕМЕР ИНЖЕНЕРИНГ

ул. Димитар Влахов бр. 22/6 Охрид

046 280 111 070 264 819 070 391 013

e-mail: geo_premer_inzenering@yahoo.com

--HSDV:0.042, VSDV:0.048, STATUS:FIXED,
SATS:10, PDOP:2.529, HDOP:0.900, VDOP:2.363
--DT08-01-2022
--TM16:20:13
GPS,PN4198,LA41.093948510780,LN20.4741543
59320,EL776.984000,--O
--GS,PN4198,N 4557504.5381,E
483228.8816,EL733.3369,--O
--
GT,PN4198,SW2221,ST138023000,EW2221,ET13
8023000
--HSDV:0.045, VSDV:0.072, STATUS:FIXED,
SATS:7, PDOP:3.467, HDOP:1.800, VDOP:2.963
--DT08-01-2022
--TM16:20:27
GPS,PN4199,LA41.093946504680,LN20.4741580
51000,EL777.005000,--O
--GS,PN4199,N 4557503.9173,E
483229.7407,EL733.3579,--O
--
GT,PN4199,SW2221,ST138036000,EW2221,ET13
8036000
--HSDV:0.021, VSDV:0.031, STATUS:FIXED,
SATS:7, PDOP:2.482, HDOP:1.400, VDOP:2.050
--DT08-01-2022
--TM16:20:37
GPS,PN4200,LA41.093935824200,LN20.4741744
27520,EL774.822000,--O
--GS,PN4200,N 4557500.6139,E
483233.5503,EL731.1749,--O
--
GT,PN4200,SW2221,ST138065000,EW2221,ET13
8065000
--HSDV:0.021, VSDV:0.033, STATUS:FIXED,
SATS:9, PDOP:1.991, HDOP:1.100, VDOP:1.660
--DT08-01-2022
--TM16:21:07
GPS,PN4201,LA41.093919289460,LN20.4741916
29940,EL771.014000,--O
--GS,PN4201,N 4557495.5042,E
483237.5480,EL727.3670,--O
--
GT,PN4201,SW2221,ST138110000,EW2221,ET13
8110000
--HSDV:0.213, VSDV:0.107, STATUS:FIXED,
SATS:7, PDOP:6.560, HDOP:4.000, VDOP:5.199
--DT08-01-2022
--TM16:21:53
GPS,PN4202,LA41.093930785280,LN20.4741941
84200,EL772.549000,--
--GS,PN4202,N 4557499.0487,E
483238.1519,EL728.9018,--
--
GT,PN4202,SW2221,ST138135000,EW2221,ET13
8135000
--HSDV:0.018, VSDV:0.025, STATUS:FIXED,
SATS:9, PDOP:1.984, HDOP:1.300, VDOP:1.499
--DT08-01-2022
--TM16:22:17
GPS,PN4203,LA41.093943560240,LN20.4742015
94620,EL773.947000,--
--GS,PN4203,N 4557502.9851,E
483239.8887,EL730.2994,--
--
GT,PN4203,SW2221,ST138147000,EW2221,ET13
8147000
--HSDV:0.017, VSDV:0.024, STATUS:FIXED,
SATS:10, PDOP:2.188, HDOP:1.000, VDOP:1.946
--DT08-01-2022
--TM16:22:28
GPS,PN4204,LA41.093950073540,LN20.4742096
25500,EL774.675000,--
--GS,PN4204,N 4557504.9897,E
483241.7655,EL731.0272,--
--
GT,PN4204,SW2221,ST138291000,EW2221,ET13
8291000
--HSDV:0.008, VSDV:0.010, STATUS:FIXED,
SATS:11, PDOP:1.668, HDOP:0.900, VDOP:1.404
--DT08-01-2022
--TM16:24:54
GPS,PN4205,LA41.093953761380,LN20.4742154
98480,EL775.365000,--
--GS,PN4205,N 4557506.1240,E
483243.1372,EL731.7170,--
--
GT,PN4205,SW2221,ST138300000,EW2221,ET13
8300000
--HSDV:0.011, VSDV:0.015, STATUS:FIXED,
SATS:11, PDOP:1.732, HDOP:0.900, VDOP:1.480
--DT08-01-2022
--TM16:25:01
GPS,PN4206,LA41.093953314800,LN20.4742241
59840,EL775.701000,--
--GS,PN4206,N 4557505.9815,E
483245.1560,EL732.0529,--
--
GT,PN4206,SW2221,ST138308000,EW2221,ET13
8308000
--HSDV:0.011, VSDV:0.017, STATUS:FIXED,
SATS:12, PDOP:1.615, HDOP:0.800, VDOP:1.403
--DT08-01-2022
--TM16:25:09
GPS,PN4207,LA41.093960508860,LN20.4742323
26560,EL776.413000,--
--GS,PN4207,N 4557508.1960,E
483247.0649,EL732.7646,--
--
GT,PN4207,SW2221,ST138315000,EW2221,ET13
8315000
--HSDV:0.011, VSDV:0.016, STATUS:FIXED,
SATS:11, PDOP:1.667, HDOP:0.900, VDOP:1.403
--DT08-01-2022
--TM16:25:16
GPS,PN4208,LA41.093974692560,LN20.4742145
98240,EL778.286000,--
--GS,PN4208,N 4557512.5808,E
483242.9428,EL734.6376,--
--
GT,PN4208,SW2221,ST138324000,EW2221,ET13
8324000
--HSDV:0.015, VSDV:0.019, STATUS:FIXED,
SATS:9, PDOP:2.350, HDOP:1.300, VDOP:1.958
--DT08-01-2022
--TM16:25:25
GPS,PN4209,LA41.094009858740,LN20.4742262
80360,EL779.912000,--C
--GS,PN4209,N 4557523.4213,E
483245.6917,EL736.2629,--C
--
GT,PN4209,SW2221,ST138351000,EW2221,ET13
8351000
--HSDV:0.015, VSDV:0.021, STATUS:FIXED,
SATS:9, PDOP:2.775, HDOP:1.500, VDOP:2.335
--DT08-01-2022
--TM16:25:53
GPS,PN4210,LA41.094007205300,LN20.4742365
13240,EL779.550000,--C
--GS,PN4210,N 4557522.5973,E
483248.0750,EL735.9008,--C
--
GT,PN4210,SW2221,ST138367000,EW2221,ET13
8367000
--HSDV:0.022, VSDV:0.032, STATUS:FIXED,
SATS:8, PDOP:3.332, HDOP:1.700, VDOP:2.866
--DT08-01-2022
--TM16:26:08
GPS,PN4211,LA41.094007659080,LN20.4742384
28860,EL779.468000,--C
--GS,PN4211,N 4557522.7362,E
483248.5219,EL735.8188,--C
--
GT,PN4211,SW2221,ST138373000,EW2221,ET13
8373000
--HSDV:0.018, VSDV:0.028, STATUS:FIXED,
SATS:6, PDOP:3.235, HDOP:1.500, VDOP:2.866
--DT08-01-2022
--TM16:26:15
GPS,PN4212,LA41.094008643200,LN20.4742401
59380,EL779.436000,--C
--GS,PN4212,N 4557523.0388,E
483248.9260,EL735.7868,--C
--
GT,PN4212,SW2221,ST138380000,EW2221,ET13
8380000
--HSDV:0.019, VSDV:0.030, STATUS:FIXED,
SATS:8, PDOP:2.430, HDOP:1.400, VDOP:1.986
--DT08-01-2022
--TM16:26:21
GPS,PN4213,LA41.094010156880,LN20.4742412
61220,EL779.402000,--C
--GS,PN4213,N 4557523.5051,E
483249.1840,EL735.7527,--C
--
GT,PN4213,SW2221,ST138387000,EW2221,ET13
8387000
--HSDV:0.023, VSDV:0.035, STATUS:FIXED,
SATS:7, PDOP:4.556, HDOP:4.100, VDOP:1.986
--DT08-01-2022
--TM16:26:29
GPS,PN4214,LA41.094012083840,LN20.4742417
94020,EL779.573000,--C
--GS,PN4214,N 4557524.0991,E
483249.3096,EL735.9237,--C
--
GT,PN4214,SW2221,ST138396000,EW2221,ET13
8396000
--HSDV:0.032, VSDV:0.044, STATUS:FIXED,
SATS:8, PDOP:4.977, HDOP:2.900, VDOP:4.045
--DT08-01-2022
--TM16:26:40
GPS,PN4215,LA41.094013380440,LN20.4742409
26840,EL779.605000,--C
--GS,PN4215,N 4557524.4995,E
483249.1084,EL735.9557,--C
--
GT,PN4215,SW2221,ST138406000,EW2221,ET13
8406000
--HSDV:0.047, VSDV:0.048, STATUS:FIXED,
SATS:7, PDOP:5.045, HDOP:3.000, VDOP:4.056
--DT08-01-2022
--TM16:26:50
GPS,PN4216,LA41.094016929320,LN20.4742298
72320,EL779.931000,--C
--GS,PN4216,N 4557525.6003,E
483246.5341,EL736.2818,--C
--
GT,PN4216,SW2221,ST138563000,EW2221,ET13
8563000
--HSDV:0.011, VSDV:0.013, STATUS:FIXED,
SATS:12, PDOP:1.606, HDOP:0.800, VDOP:1.392
--DT08-01-2022
--TM16:29:26
GPS,PN4217,LA41.094014565260,LN20.4742400
02180,EL779.728000,--C
--GS,PN4217,N 4557524.8655,E
483248.8937,EL736.0787,--C
--
GT,PN4217,SW2221,ST138572000,EW2221,ET13
8572000
--HSDV:0.024, VSDV:0.028, STATUS:FIXED,
SATS:7, PDOP:3.023, HDOP:2.600, VDOP:1.542
--DT08-01-2022
--TM16:29:33
GPS,PN4218,LA41.094013989140,LN20.4742408
47760,EL779.731000,--C
--GS,PN4218,N 4557524.6873,E
483249.0904,EL736.0817,--C
--
GT,PN4218,SW2221,ST138577000,EW2221,ET13
8577000
--HSDV:0.033, VSDV:0.032, STATUS:FIXED,
SATS:6, PDOP:4.501, HDOP:4.100, VDOP:1.856
--DT08-01-2022
--TM16:29:40
GPS,PN4219,LA41.094018902360,LN20.4742276
13080,EL780.146000,--C
--GS,PN4219,N 4557526.2101,E
483246.0089,EL736.4968,--C
--
GT,PN4219,SW2221,ST138588000,EW2221,ET13
8588000
--HSDV:0.026, VSDV:0.033, STATUS:FIXED,
SATS:8, PDOP:5.358, HDOP:1.300, VDOP:5.198
--DT08-01-2022
--TM16:29:49
GPS,PN4220,LA41.094018900260,LN20.4742278
17140,EL780.163000,--

ГЕО ПРЕМЕР ИНЖЕНЕРИНГ

ул. Димитар Влахов бр. 22/6 Охрид

046 280 111 070 264 819 070 391 013

e-mail: geo_premer_inzenering@yahoo.com

--GS,PN4220,N 4557526.2093,E 483246.0565,EL736.5138,--
--
GT,PN4220,SW2221,ST138602000,EW2221,ET138602000
--HSDV:0.015, VSDV:0.021, STATUS:FIXED, SATS:11, PDOP:1.854, HDOP:1.100, VDOP:1.492
--DT08-01-2022
--TM16:30:03
GPS,PN4221,LA41.093994177800,LN20.474215996840,EL779.358000,--
--GS,PN4221,N 4557518.5902,E 483243.2831,EL735.7093,--
--
GT,PN4221,SW2221,ST138612000,EW2221,ET138612000
--HSDV:0.018, VSDV:0.022, STATUS:FIXED, SATS:8, PDOP:1.979, HDOP:1.300, VDOP:1.492
--DT08-01-2022
--TM16:30:13
GPS,PN4222,LA41.093996857700,LN20.474198309320,EL780.512000,--
--GS,PN4222,N 4557519.4266,E 483239.1620,EL736.8635,--
--
GT,PN4222,SW2221,ST138619000,EW2221,ET138619000
--HSDV:0.015, VSDV:0.021, STATUS:FIXED, SATS:11, PDOP:2.653, HDOP:0.900, VDOP:2.496
--DT08-01-2022
--TM16:30:21
GPS,PN4223,LA41.093970973880,LN20.474205420940,EL778.206000,--
--GS,PN4223,N 4557511.4388,E 483240.8008,EL734.5578,--
--
GT,PN4223,SW2221,ST138630000,EW2221,ET138630000
--HSDV:0.040, VSDV:0.029, STATUS:FIXED, SATS:7, PDOP:5.636, HDOP:4.100, VDOP:3.867
--DT08-01-2022
--TM16:30:34
GPS,PN4224,LA41.093955391340,LN20.474172277420,EL777.820000,--
--GS,PN4224,N 4557506.6506,E 483233.0635,EL734.1725,--
--
GT,PN4224,SW2221,ST138653000,EW2221,ET138653000
--HSDV:0.020, VSDV:0.031, STATUS:FIXED, SATS:8, PDOP:5.601, HDOP:1.600, VDOP:5.368
--DT08-01-2022
--TM16:30:55

ГЕО ПРЕМЕР ИНЖЕНЕРИНГ

ул. Димитар Влахов бр. 22/6 Охрид

046 280 111 070 264 819 070 391 013

e-mail: geo_premer_inzenering@yahoo.com

П Р И Л О З И

Плаќањето е успешно завршено

Број на извршената трансакција: 5268015

Датум на валута
10.09.2022

Назив на налогодавач:
Димитри Гроздановски
Димитар Влахов бб

Назив на налогопримач:
НРБМ
Буџет на РМ

Трансакциска сметка на

Трансакциска сметка на
100-0000000-630-95

Банка на налогодавач:

Банка на налогопримач:
AKN 5

Даночен број или ЕМБС:
6500870

Износ:
МКД 2215

Повикување на број:

Уплатна сметка:

Цел на плаќање:
Издавање на податоци во дигитална форма

Сметка на буџетски корисник:
2100100450-787-11

Приходна шифра и програма:
724116-20 ☐ преку МИПС

Потпис:

Датум на уплата:
10.09.2022

Место на плаќање:
Интернет Casys cPay

Налог ПП50

ВКУПНО ЗА ПРИЈАВА	2070
АДМИНИСТРАТИВНА ТАКСА	0
ПРОВИЗИЈА	45
ЗАВЕРКА НА ГЕОДЕТСКИ ЕЛАБОРАТ	100.00
ВКУПНО ЗА НАПЛАТА	**2215**

Плаќањето е успешно завршено

Број на извршената трансакција: 5268013

Датум на валута
10.09.2022

Назив на налогодавач:
Димитри Гроздановски
Димитар Влахов бб

Назив на налогопримач:
НРБМ
Буџет на РМ

Трансакциска сметка на

Трансакциска сметка на
100-0000000-630-95

Банка на налогодавач:

Банка на налогопримач:
AKN 5

Даночен број или ЕМБС:
6500870

Износ:
МКД 101

Повикување на број:

Уплатна сметка:

Цел на плаќање:
Координати од геодетска мрежа

Сметка на буџетски корисник:
2100100450-787-11

Приходна шифра и програма:
724116-20 ☐ преку МИПС

Потпис:

Датум на уплата:
10.09.2022

Место на плаќање:
Интернет Casys cPay

Налог ПП50

ВКУПНО ЗА ПРИЈАВА	99
АДМИНИСТРАТИВНА ТАКСА	0
ПРОВИЗИЈА	2
ВКУПНО ЗА НАПЛАТА	**101**

MakEdit

9/10/2022 12:07:37 PM

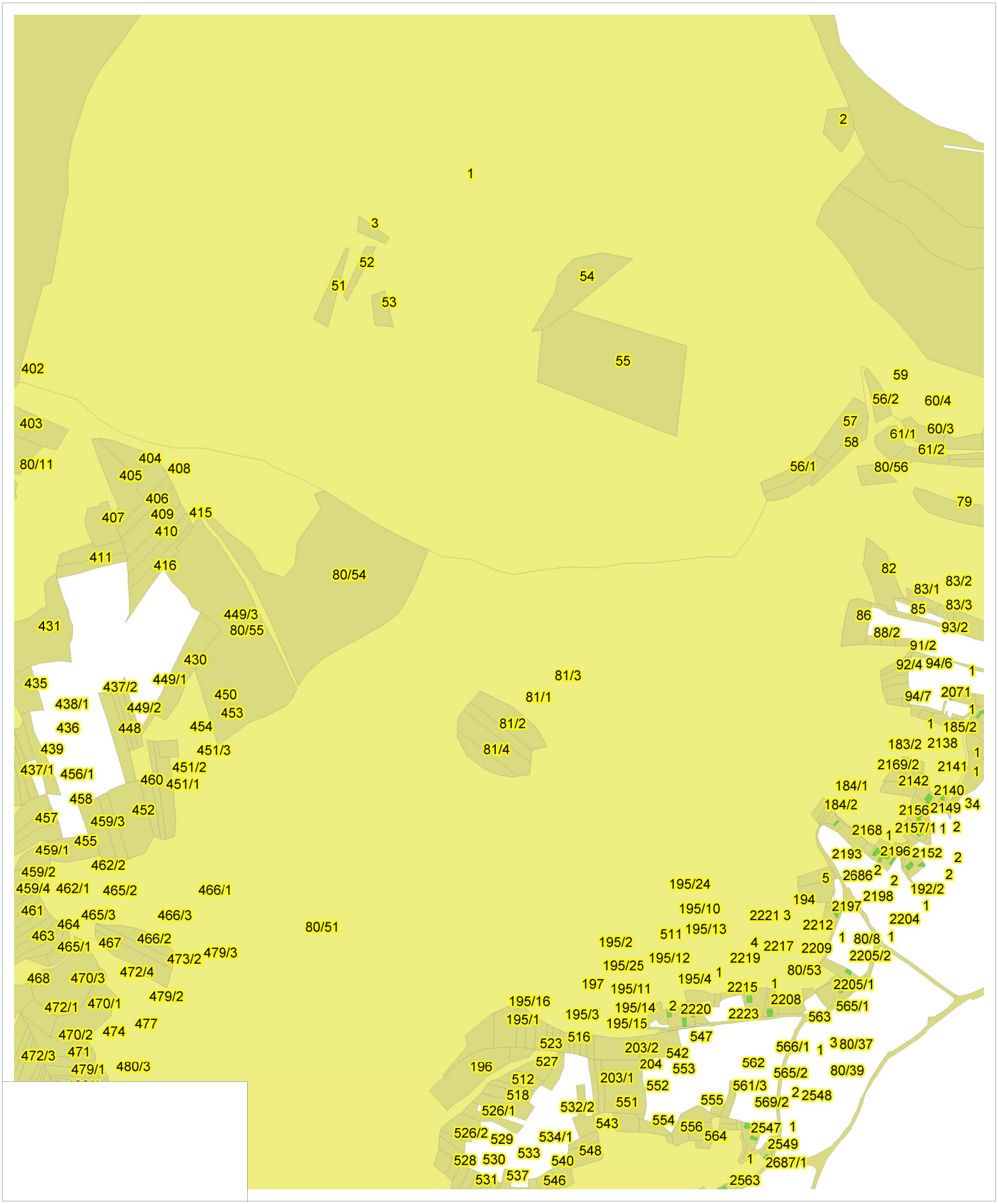

Printed with MakEdit

РЕПУБЛИКА СЕВЕРНА МАКЕДОНИЈА
АГЕНЦИЈА ЗА КАТАСТАР НА НЕДВИЖНОСТИ
1109-2876/2022 од 10.09.2022 11:54:01

1109-2876/2022

КООРДИНАТИ НА ТОЧКИ ОД ГЕОДЕТСКАТА РЕФЕРЕНТНА МРЕЖА

ОДДЕЛЕНИЕ : ОХРИД **К.О : ДОЛНО ЛАКОЧЕРЕЈ-** **ПАРЦЕЛА : 1**

Ознака (тип) на геодетска точка	Y	X	H
OH_TR_80	7481766.050	4558868.580	1054.76

Овластено лице

Димитри Гроздановски

М.П.

(име, презиме и потпис)

РЕПУБЛИКА СЕВЕРНА МАКЕДОНИЈА
АГЕНЦИЈА ЗА КАТАСТАР НА НЕДВИЖНОСТИ
1110-77/2022 од 12.09.2022 16:20:37

Податоци за сертификатот на АКН на Р. Македонија
Издаден на: ELEKTRONSKI ShALTER
Издавач: Makedonski Telekom CA
Сериски број: 5f 25 9d ae
Валиден до: 16.08.2023
Датум и час на потпишување: 12.09.2022 во 20:19:47
Документот е дигитално потпишан и е правно валиден

1110-77/2022

И З В Е С Т У В А Њ Е

за електронска заверка на геодетски елаборат

Извршена е електронска заверка на геодетскиот елаборат за Геодетски елаборат за ажурирана геодетска подлога, изработен од: ГЕО ПРЕМЕР ИНЖЕНЕРИНГ ДООЕЛ ОХРИД, заведена под број: 08-82/6 од 12.09.2022 година.
Со заверката се потврдува дека при изработката на геодетскиот елаборат се користени податоци од Геодетско - катастарскиот информационен систем.
Геодетскиот елаборат е доставен во електронска форма преку Е- шалтерот на Агенцијата за катастар на недвижности, на 12.09.2022 16:20:37 часот.

Службено лице

М.П.

ГЕО ПРЕМЕР ИНЖЕНЕРИНГ ДООЕЛ ОХРИД

(име и презиме, потпис)

Република Северна Македонија
Министерство за животна средина и просторно планирање

Republika e Maqedonisë së Veriut
Ministria e Mjedisit Jetësor dhe Planifikimit Hapësinor

СЕКТОР ЗА ПРОСТОРНО ПЛАНИРАЊЕ

Арх. знак _____
Рок на чување _____
_____ 20 ___ год.
Потпис,

Арх.бр. УП1-15 74/2023

Дата: 23 -01- 2023

Врз основа на член 88 од Законот за општа управна постапка ("Службен весник на Република Македонија" бр. 124/15), како и врз основа на член 42, став 1 и став 9 од Законот за урбанистичко планирање ("Службен весник на Република Македонија" бр. 32/20), а во врска со член 4, став 3 од Законот за спроведување на Просторниот план на Република Македонија ("Службен весник на Република Македонија" бр. 39/04), министерот за животна средина и просторно планирање, го донесе следното:

Р Е Ш Е Н И Е
за Услови за планирање на просторот

1. Со ова Решение на Општина Охрид ѝ се издаваат **Услови за планирање на просторот кои се наменети за изградба на линиска инфраструктура - пристапен пат, низ КП 1 и КП 80/51, КО Долно Лакочерej - вон г.р., Општина Охрид.**
Должината на пристапниот пат приближно изнесува 3,4 км.
2. Условите за планирање на просторот од точка 1 на ова Решение, изработени од Агенцијата за планирање на просторот со **тех. бр. Y51822** се составен дел на Решението.
3. Видот на планската документација да се усогласи со Законот за урбанистичко планирање ("Сл. весник на Република Македонија" бр. 32/20) и Правилникот за урбанистичко планирање ("Сл. весник на Република Македонија" бр. 225/20).
4. Условите за планирање на просторот кои се наменети за изградба на линиска инфраструктура - пристапен пат, низ КП 1 и КП 80/51, КО Долно Лакочерej - вон г.р., Општина Охрид содржат општи и посебни одредби, насоки и решенија и **заклучни согледувања со обврзувачка активност** од планската документација од повисоко ниво и графички прилози кои претставуваат Извод од планот.
5. Со цел да се обезбеди заштита и унапредување на животната средина при изработка на планската документација потребно е да се почитуваат одредбите пропишани во Законот за животна средина ("Службен весник на РМ" бр. 53/05, 81/05, 24/07, 159/08, 83/09, 48/10, 124/10, 51/11, 123/12, 93/13, 187/13, 42/14, 44/15, 129/15, 192/15, 39/16 и 99/18) како и подзаконските акти донесени врз основа на истиот.

ОБРАЗЛОЖЕНИЕ

Општина Охрид, врз основа на член 42, став 1 од Законот за урбанистичко планирање ("Службен весник на Република Македонија" бр. 32/20), поднесе барање преку е-урбанизам, со број на постапка УПП 45909 од 17.09.2022 год., до Агенцијата за планирање на просторот за издавање на Услови за планирање на просторот кои се

Министерство за животна средина и просторно планирање на Република Северна Македонија
Плоштад „Пресвета Богородица" бр. 3, Скопје Република Северна Македонија
+389 2 106 212 www.moepp.gov.mk

наменети за изградба на линиска инфраструктура - пристапен пат, низ КП 1 и КП 80/51, КО Долно Лакочерej - вон г.р., Општина Охрид.

Согласно член 42, став 8 од истоимениот закон, Агенцијата за планирање на просторот ги изработи Условите за планирање на просторот кои се наменети за изградба на линиска инфраструктура - пристапен пат, низ КП 1 и КП 80/51, КО Долно Лакочерej - вон г.р., Општина Охрид и ги достави до Министерството за животна средина и просторно планирање под бр. УП1-15 74/2023 од 13.01.2023 година.

Условите за планирање на просторот кои се наменети за изградба на линиска инфраструктура - пристапен пат, низ КП 1 и КП 80/51, КО Долно Лакочерej - вон г.р., Општина Охрид претставуваат влезни параметри и смерници при планирањето на просторот и поставувањето на планските концепции и решенија по сите области релевантни за планирањето на просторот.

Заклучните согледувања, дефинирани во Условите за планирање на просторот кои произлегуваат од Просторниот план на Република Македонија претставуваат обврзувачки активности во понатамошното планирање на просторот.

Врз основа на горенаведеното, а согласно член 88 од Законот за општа управна постапка ("Сл. весник на Република Македонија" бр. 124/15), Министерството за животна средина и просторно планирање го донесе ова Решение и одлучи како во диспозитивот.

ПРАВНА ПОУКА: Против решението за услови за планирање на просторот може да се поведе управен спор пред надлежен суд во рок од 15 дена од приемот на решението.

ПО ОВЛАСТУВАЊЕ НА МИНИСТЕР
РАКОВОДИТЕЛ НА СЕКТОР
Nebi Rexhepi

Изготвил: Дејан Гацовски

Одобрил: Соња Фурнаџиска

АГЕНЦИЈА ЗА ПЛАНИРАЊЕ НА ПРОСТОРОТ

SPATIAL PLANNING AGENCY

УСЛОВИ ЗА ПЛАНИРАЊЕ НА ПРОСТОРОТ

за изградба на линиска инфраструктура – пристапен пат низ КП 1 и КП 80/51, КО Долно Лакочереј – вон град

ОПШТИНА ОХРИД

КОИ ПРОИЗЛЕГУВААТ ОД ПРОСТОРНИОТ ПЛАН НА РЕПУБЛИКА МАКЕДОНИЈА

Тех. бр. Y51822

Скопје, јануари 2023

УСЛОВИ ЗА ПЛАНИРАЊЕ НА ПРОСТОРОТ

наменети за изградба на линиска инфраструктура – пристапен пат низ КП 1 и КП 80/51, КО Долно Лакочерej – вон град

ОПШТИНА ОХРИД

КОИ ПРОИЗЛЕГУВААТ ОД ПРОСТОРНИОТ ПЛАН НА РЕПУБЛИКА МАКЕДОНИЈА

Барател: Општина Охрид

Тех.бр. Y51822

Раководител на задачата:
Валентина Христова Стефановска, д.н.

Valentina Hristova Stefanovska

Digitally signed by Valentina Hristova Stefanovska
DN: c=MK, 2.5.4.97=VATMK-4030005576521, o=AGENCIJA ZA PLANIRANJE NA PROSTOROT, ou=AGENCIJA ZA PLANIRANJE NA PROSTOROT:4030005576521, givenName=Valentina, serialNumber=CRT3614789, sn=Hristova Stefanovska, cn=Valentina Hristova Stefanovska
Date: 2023.01.11 14:14:59 +01'00'

Контролирал
м-р Весна Мирчевска Димишковска, д.и.з.ж.с.

Vesna Mirchevska Dimishkovska

Digitally signed by Vesna Mirchevska Dimishkovska
DN: c=MK, 2.5.4.97=VATMK-4030005576521, o=AGENCIJA ZA PLANIRANJE NA PROSTOROT, ou=AGENCIJA ZA PLANIRANJE NA PROSTOROT:4030005576521, givenName=Vesna, serialNumber=CRT3614798, sn=Mirchevska Dimishkovska, cn=Vesna Mirchevska Dimishkovska
Date: 2023.01.11 14:18:12 +01'00'

Агенција за планирање на просторот
Директор

Andrijana Andreeva

Digitally signed by Andrijana Andreeva
Date: 2023.01.11 14:55:16 +01'00'

м-р Андријана Андреева,д.и.а.

Скопје, јануари 2023

УСЛОВИ ЗА ПЛАНИРАЊЕ НА ПРОСТОРОТ
за изградба на линиска инфраструктура – пристапен пат низ КП 1 и КП 80/51, КО Долно Лакочерej – вон град
ОПШТИНА ОХРИД

На седницата одржана на 11.06.2004 година, Собранието на Република Македонија, го донесе Просторниот план на Република Македонија како највисок, стратешки, долгорочен, интегрален и развоен документ, заради утврдување на рамномерен и одржлив просторен развој на државата, определување на намената, како и уредувањето и користењето на просторот.

Со Просторниот план се утврдуваат условите за хумано живеење и работа на граѓаните, рационалното управување со просторот и се обезбедуваат услови за спроведување на мерки и активности за заштита и унапредување на животната средина и природата, заштита од воени дејствија, природни и технолошки катастрофи.

Со донесувањето на Планот се донесе и Закон за спроведување на Просторниот план на Република Македонија ("Службен весник на Република Македонија", број 39/2004).

Со Законот се уредуваат условите начините и динамиката на спроведувањето на Просторниот план, како и правата и одговорностите на субјектите во спроведувањето на Планот.

Законот за спроведување на Просторниот план на Република Македонија, се заснова врз следните основни начела:

- јавен интерес на Просторниот план на Република Македонија;
- единствен систем во планирањето на просторот;
- јавност во спроведувањето на Просторниот план;
- стратешкиот карактер на просторниот развој на државата;
- следење на состојбите во просторот;
- усогласување на стратешките документи на државата и сите зафати и интервенции во просторот;
- координација на Просторниот план на Република Македонија, со другите просторни и урбанистички планови и другата документација за планирање и уредување на просторот, како и со субјектите за вршење на стручни работи во спроведувањето на Планот.

Спроведувањето на Планот подразбира задолжително усогласување на соодветните стратегии, основи, други развојни програми и сите видови на планови од пониско ниво, со Просторниот план.

Според член 4 од овој Закон, Просторниот план, се спроведува со изготвување и донесување на просторни планови на региони, просторни планови на подрачја од посебен интерес, просторен план на општина, на општините во градот Скопје и на Градот Скопје, како и со **урбанистички планови за населените места** и друга документација за планирање и уредување на просторот, предвидена со закон.

За изработка и донесување на плановите од став 2 на овој член, Министерството надлежно за работите на просторното планирање, издава **Решение за Услови за планирање на просторот.**

Условите за планирање на просторот, според овој Закон, содржат општи и посебни одредби, насоки и решенија од планската документација од повисоко ниво и графички прилог или прилози кои ги прикажуваат решенијата на Планот.

Во конкретниот случај, Условите за планирање на просторот се наменети за изградба на линиска инфраструктура – пристапен пат низ КП 1 и КП 80/51, КО Долно Лакочерej – вон град, Општина Охрид. Должината на пристапниот пат изнесува приближно 3,4 km.

Предметната траса граничи со опфат на издадени Услови за планирање на просторот за изработка на Урбанистички план за село Долно Лакочерej, КО Долно Лакочерej, Општина Охрид, со тех.бр.Y12221.

Локацијата се наоѓа во границите на Просторниот план на Охридско-преспанскиот регион. Просторниот план на Охридско-преспанскиот регион кој што претставува разработка на Просторниот план на Република Македонија, го донесе Собранието на Република Македонија на седницата одржана на 11.02.2010 година.

Просторниот план е еден од основните инструменти за имплементација на принципите на одржливиот развој преку планските решенија за организација, заштита и уредување на просторот, во услови на комплексна социополитичка и економска трансформација на општеството и нагласена грижа за заштита на животната средина. Планот претставува долгорочен, интегрален, развоен документ, кој ја дефинира просторната организација на Регионот, целите и концепциите на просторниот развој на одделни области и условите за нивна реализација.

Предметната локација се наоѓа во опфат на просторот заштитен како светско природно и културно наследство во Охридскиот регион, заради што е потребно да се почитуваат одредбите согласно Законот за управување со светското природно и културно наследство во Охридскиот регион (Службен весник на Република Македонија, број 75/10), Планот за управување со Светско природно и културно наследство на Охридскиот регион (Службен весник на Република Северна Македонија, број 45/20), како и одредбите на Конвенцијата на УНЕСКО и документите донесени од органите на оваа Организација.

Видот на планската документација да се усогласи со Законот за урбанистичко планирање и Правилникот за урбанистичко планирање.

Условите за планирање треба да претставуваат влезни параметри и смерници при планирањето на просторот и поставување на планските концепции и решенија по сите области релевантни за планирањето на просторот, обработени во согласност со Просторниот план на Република Македонија и Просторниот план на Охридско - Преспанскиот регион.

Основни определби на Просторниот план на Република Македонија

Основната стратешка определба на Просторниот план на Републиката е остварување на повисок степен на вкупната функционална интегрираност на просторот на државата и **обезбедување услови за значително поголема инфраструктурна и економска интеграција со соседните и останатите европски земји**. Остварувањето на повисок степен на интегрираност на просторот на Републиката подразбира **намалување на регионалните диспропорции**, односно квалитативни промени во просторната, економската и социјалната структура.

Во инвестиционите одлуки, стриктно се почитуваат локационите, техно-економските и критериумите за заштита на животната средина, кои се усвоени на национално ниво.

Меѓу приоритетните определби на Просторниот план е заштитата на земјоделското земјиште, а особено стриктно ограничување на трансформацијата на земјиштето од I-IV бонитетна класа за неземјоделско користење, како и зачувување на квалитетот и природната плодност на земјиштето.

Чувствителноста на просторот, високата вредност на природните и создадени вредности на Охридско-Преспанскиот регион наметнуваат потреба во планските решенија, посебно внимание да се посвети на:

- Унапредувањето и заштитата на животната средина;
- Заштита на Охридското и Преспанското Езеро како светско природно наследство;
- Заштита на Регионот како светско културно наследство;
- Зачувување на еколошките вредности, функции и биолошкиот диверзитет во областа на Преспа парк;
- Интегрална заштита на природната просторна целина на Националните паркови, спомениците на природата (Галичица, Пелистер, Јабланица, Охридско Езеро, Преспанско Езеро) и други категории на природни богатства.

Состојбата на животната средина и еколошките барања се важен фактор на ограничување во планирањето на активностите, заради што е неопходна процена на влијанијата врз животната средина. Посебно значење имаат заштитата и промоцијата на вредните природни богатства и поголемите подрачја со посебна намена и со природни вредности, важни за биодиверзитетот и квалитетот на животната средина, како и заштитата и промоцијата, или соодветниот третман на културното богатство согласно со неговата културолошка и цивилизациска важност и значење.

Местоположба на локацијата и ружа на ветрови

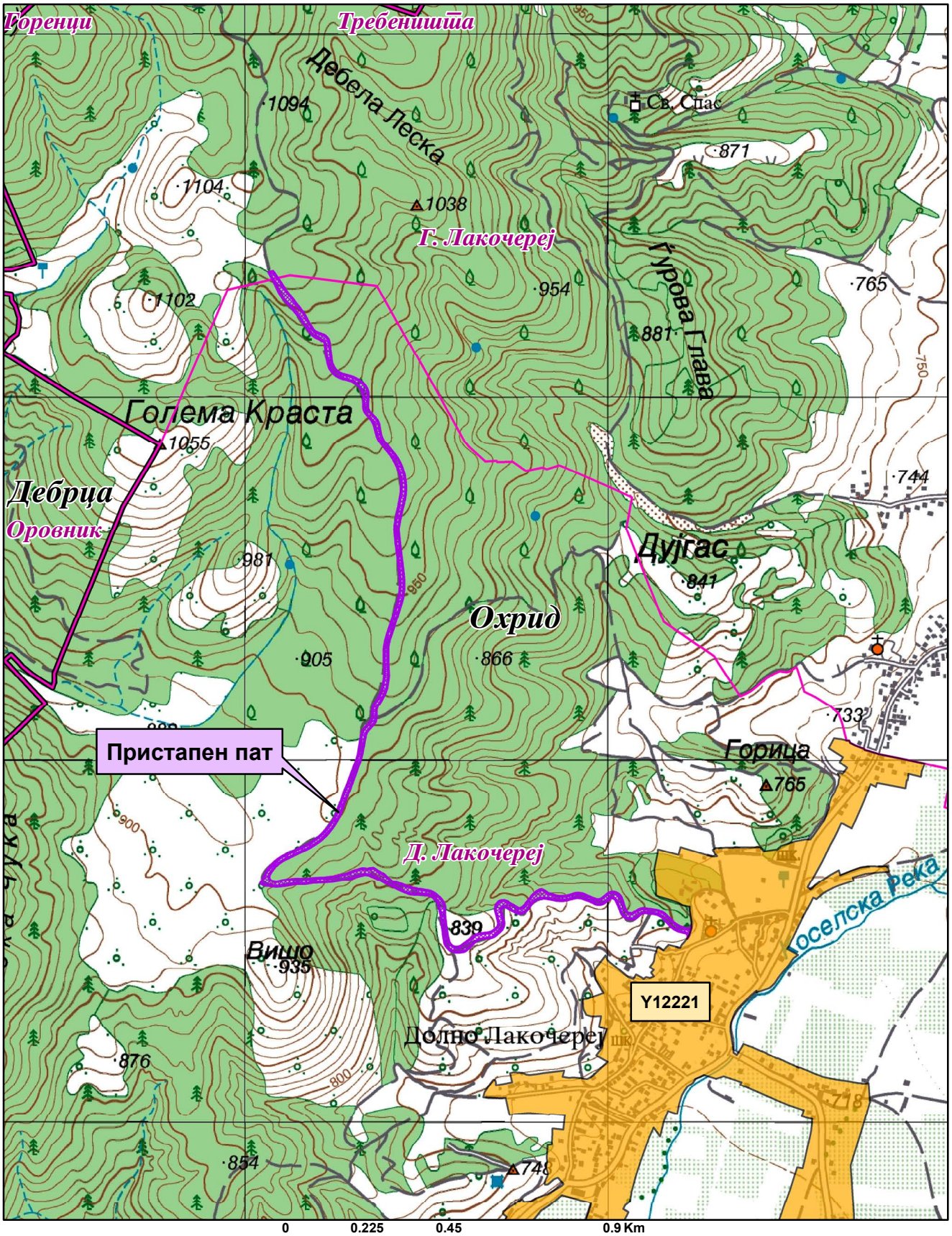

Природни и климатски карактеристики

Природните карактеристики на едно подрачје претставуваат збир на вредности и обележја создадени од природата без учество и влијание на човекот. Тие ги опфаќаат географската и геопрометната положба на подрачјето како и релјефните карактеристики - геолошки, педолошки, хидрографски, сеизмички, климатски и др.

Предметната локација за која се наменети Условите за планирање на просторот во КО Долно Лакочерej – вон град, Општина Охрид, се наоѓа западно од населеното место Долно и Горно Лакочерej на надморска височина од 740-1060 метри.

Климатски карактеристики: Овој предел се карактеризира со модифицирана континентална клима. Близината на Јадранското Море не влијае за промена на климата бидејќи помеѓу Јадранот и Охрид се издигнати високи планини. Меѓутоа, влијание има Охридското Езеро кое преку лето акомулира топлина, така да температурата на воздухот во летниот период е пониска, а во зимскиот повисока поради испуштањето на топлината од самото езеро.

Просечната годишна температура во Охрид изнесува 11,1°C, просечниот годишен максимум изнесува 16,2^{0}C, а просечниот годишен минимум изнесува 6,2^{0}C, со годишна амплитуда од 19^{0}C. Апсолутниот минимум во Охрид е -16,6^{0}C, додека апсолутно максималната температура е со вредност 36,7^{0}C. Апсолутното температурно колебање во Охрид има вредност 53,3^{0}C. Во текот на годината најтопол месец е јули со просечна вредност на температура од 20,7^{0}C, а најстуден месец е јануари со просечна вредност од 1,7^{0}C. Бројот на сончеви саати годишно изнесува 2257, од кои најмногу има во Јули 309,4 и во Август 297,5 саати, а најмалце има во Декември 78,5 и во Јануари 91,2 саати. Треба да се напомене дека со покачување на надморската височина за секои 100 метри, се намалува температурата на воздухот за 0,6^{0}C.

Врнежите во Охридската Котлина се условени од медитеранскиот плувиометриски режим. Поголемиот дел од годишните врнежи паѓаат во ладниот дел од годината, со максимум во доцната есен, а помал во топлиот дел од годината, со минимум во летните месеци. Во Охридското подрачје просечната годиша сума на врнежите изнесува 698,3mm. Во Охрид нај врнежлив е ноември, 94,6mm, потоа декември со 84,1mm и јануари со 71,8mm, а со најмалку врнежи е јули 24,9mm и август 32,8mm. Снегот се јавува од ноември заклучно со април и просечно годишно има 20 денови со снежен покривач, но во поедини години оваа сума се движи од 5 до 43 дена. Просечен број на снежни денови е 25, а мразниот период изнесува 146 дена. Просечно годишно има 5 дена со магла.

Охридската Котлина се одликува со посебен режим на ветрови, условен од езерото. Покрај ветровите што се јавуваат поради општите атмосферски промени, овде се јавуваат и ветрови со локален карактер, како последица на нееднаквото загревање на воздухот над копното и езерската површина. Ветровите во Охридската Котлина имаат и свои локални називи, било по правецот на дувањето или називи што им ги дале охридските рибари. Овие локални ветрови имаат влијание на општиот распоред и зачестеност на правците на ветровите во оваа

котлина. Така, по мерењата на мерниот пункт во Охрид, во овој дел преовладува северниот, потоа југозападниот и јужниот ветер.

Во Охрид, преовладува северниот ветер со просечна годишна зачестеност од 297‰, просечната годишна брзина е 2,4m/s, а максималната брзина е 12,3m/s. Северниот ветер дува преку целата година, најчесто во ноќните часови а зачестеноста му е намалена во попладневните часови. Југозападниот и јужниот ветер се приближно со иста зачестеност, 179 односно 176‰, со просечна годишна брзина од 2,9m/s и максимална брзина 18,9m/s. Тие се јавуваат преку целата година но со најголема зачестеност од април до јуни. Дуваат преку ден, до доцните вечерни часови. Северо-западниот ветер е со зачестеност 73‰, просечна годишна брзина 1,8m/s и максимална брзина 15,5m/s. Западниот е со зачестеност 48‰, просечна годишна брзина 2,7m/s и максимална брзина 15,5m/s. Североисточниот е со зачестеност 43‰, просечна годишна брзина 2,5m/s и максимална брзина 12,3m/s. Источниот и југоисточниот ветер се со иста зачестеност од 23‰, просечна годишна брзина од 3,1m/s и максимална брзина од 18,9m/s.

Охридската Котлина е доста ветровита. Тишината е застапена со само 138‰. Изразито ветровити се месеците септември и октомври, со просечна зачестеност на тишини од 99‰, односно 81‰, а месец мај е со најголема зачестеност на тишини, просечно од 215‰.

Од локалните ветрови карактеристични се Стрмецот кој дува во летните месеци од запад и југозапад кон езерската шир. Почнува во попладневните часови а престанува некаде пред полноќ. Ветерникот дува од езерската шир на запад кон Јабланица и исток кон Галичица. Започнува во претпладневните а завршува во попладневните часови. Ветерот Сметене започнува некаде од Трпејца кон Пештани и свртува на запад кон езерската шир. Во зима од север дува Северот од Струга кон Свети Наум. Беличникот дува од Галичица кон Пештани и Албанските планини. Ветерот Сточен се спушта од Галичица од селото Трпејца кон Св. Наум и од селото Пештани кон селото Лион на албанското западно крајбрежје. Во пролетните месеци дува Ноќникот од западните и источните планински масиви кон езерската шир. Почнува по зајдисонце а престанува некаде в зори. Југот започнува некаде околу 13 часот а престанува по полноќ.

Просечниот број на ведри денови е 98 дена, облачни 174 и тмурни 94 дена. Просечната годишна влажност на воздухот е 93%.

Податоците се од мерната станица Охрид.

Економски основи на просторниот развој

Концептот на планиран развој и просторна разместеност на економските дејности во Просторниот план на Република Македонија се темели на дефинираните цели на економскиот развој во “Националната стратегија на економскиот развој”, определбите за рационално користење на потенцијалите и погодностите на развојот, поставеноста на системот на населби, како и политиката за порамномерна и порационална просторна организација на производните и услужни дејности.

Според економската структура, фазата од развојот во која се наоѓа економијата, степенот на расположивоста на факторите, економските состојби и

економската позиција на Државата во светот, идниот развој на македонската економија е детерминиран од насоките и комбинацијата на инвестициите со другите развојни фактори.

Развојот на инфраструктурните системи претставува значајна детерминанта на економскиот развој. Унапредувањето и развојот на патната инфраструктура влијае врз просторната дистрибуција и алокација на одредени производни и услужни дејности. Во тој контекст, изградбата на линиска инфраструктура – пристапен пат, КО Долно Лакочерej – вон град, Општина Охрид, позитивно ќе влијае на подобрување на сообраќајните услови за обавување на производните и услужни активности на ова подрачје.

Објективно, економскиот развој е условен од обемот на инвестициите. Како битна основа на идното инвестирање покрај доминантната ориентираност кон производството наменето за извоз, инвестирање во технолошко осовременување на капацитетите, треба да се истакне и значењето на определбата за продолжување на инвестирање во стопанска инфраструктура, во технолошка модернизација и градба на нови инфраструктурни објекти, но со јасно определена општествена и економска корисност и инвестирање во мрежа на локална и општествена инфраструктура согласно демографските движења и потребата за порамномерен развој во просторот.

Со разместувањето на економските дејности и со агломерирањето на населението во просторот, се формираат центри-полови на развојот како што е Градот Охрид со гравитационо влијание врз просторот за кој се наменети Условите за планирање.

Половите на развој ги формираат оските на развојот кои во минатото се формирале во зависност од географските карактеристики на просторите, т.е. според релјефот, теченијата на реките и слично, а во денешно време позначајни станаа деловните односи, меѓучовечките комуникации, како и изградените инфраструктурни системи и стопански капацитети.

Со Просторниот план на Р. Македонија дефинирани се пет оски на развој од кои релевантни за општината Охрид на чиј простор припаѓа локацијата за која се наменети Условите за планирање на просторот се две развојни оски: “Северната” и “Јужната”. По Втората светска војна до денес, во северниот и западниот дел на државата, се формирала оската која би можела да се нарече “Северна” и која ги поврзува градовите: Крива Паланка - Куманово - Скопје - Тетово - Гостивар - Кичево - Охрид - Струга. Во современите промени, оваа оска продолжува на исток кон Ќустендил-Р. Бугарија и на запад кон Елбасан-Р. Албанија.

Во РС Македонија постои и оската која би можела да се нарече “Јужна” која што досега е ретко споменувана, но во иднина со ефектуирањето на сите претпоставки за развој, ќе го потврдува своето значење. Оваа развојна оска ги поврзува градовите: Струга - Охрид - Ресен - Битола - Прилеп - Кавадарци - Неготино - Штип - Кочани-Делчево и продолжува кон Благоевград во Р. Бугарија. На запад продолжува кон Елбасан - Р. Албанија. Нема големи изгледи да стане меѓународна, но внатре во земјата таа поврзува значајни полови на развој.

Развојните оски имаат значајна улога во просторната организација, а во прв ред за модернизација на патиштата, за изградбата на далекуводи, гасоводи итн., со

што ќе се создадат предуслови за поттикнување на развојот на вкупната економија во Регионот и интегрален просторен развој на Државата.

При спроведувањето на стратегијата за организација и користење на просторот за производни и услужни дејности, решенијата во просторот треба да овозможат поголема атрактивност на просторот, заштита на природните и создадени ресурси и богатства, сообраќајно и информатичко поврзување, локациона флексибилност и почитување на објективните фактори на развојот.

Користење и заштита на земјоделско земјиште

Зачувувањето, заштитата и рационалното користење на земјоделското земјиште е основна планска определба и главен предуслов за ефикасно остварување на производните и другите функции на земјоделството, а конфликтните ситуации кои ќе произлегуваат од развојот на другите стопански и општествени активности ќе се решаваат врз основа на критериуми за глобална општествено-економска рационалност и оправданост со што ќе се постигнат следните зацртани цели:

- Усkладување на обемот и начинот на користење на земјоделското земјиште со природните и почвените услови на соодветниот реон;
- Запирање на тенденциите на стихијна пренамена на земјоделските површини во непродуктивни, особено во приградските опкружувања и заштита на земјоделското земјиште како главен предуслов за ефикасно остварување на производните функции;
- Зголемување на економската ефикасност на аграрниот сектор и натамошно интензивирање на овоштарството со посебен акцент на јаболкопроизводството како доминантна земјоделска гранка;
- Искористување на компаративните предности на регионот и одделните микрореони за поголем степен на финализација и рестартирање на преработувачките капацитети и нивно задоволување со суровини и ориентација кон извоз;
- Обезбедување на материјални и други услови за дефинирање на програмата за макро и микрореонирање на земјоделското производство за рационално искористување на природните ресурси;
- Спречување на деградацијата на педолошкиот слој и подобрување на неговите производни својства, зголемување на обработливите површини на терените каде постојат услови, како и максимално можно интензивирање на земјоделското производство;
- Иницирање на широка кампања за едукација, маркетинг и мотивација на земјоделските производители за примена на биотехнологии и еко-лошки ѓубрива.

Согласно Просторниот план на Република Македонија просторот на Републиката е поделен во **6 земјоделско стопански реони и 54 микрореони**. **Предметната локација припаѓа на Големоезерскиот реон поделен на 3 микрореони.**

При изработка на планската документација, неопходно е воспоставување и почитување на ефикасна контрола на користењето и уредувањето на земјиштето и утврдување на нормите и стандарди за градба. Меѓу приоритетните определби на Просторниот план е заштитата на земјоделското земјиште, а особено стриктното ограничување на трансформацијата на земјиштето од I-IV бонитетна класа за неземјоделско користење, како и зачувување на квалитетот и природната плодност на земјиштето.

Пренамената на земјоделското земјиште се регулира со Законот за земјоделско земјиште. Доколку при изработка на планската документација се зафаќаат нови земјоделски површини, надлежниот орган за одобрување на планските програми веднаш по заверка на истите, до Министерството за земјоделство, шумарство и водостопанство поднесува барање за согласност за трајна пренамена на земјоделско земјиште во градежно.

Водостопанство и водостопанска инфраструктура

Согласно Просторниот план на Република Македонија планирањето и реализирањето на активностите за подобрување на условите за живот треба да се во корелација со концептот за одржлив развој, кој подразбира рационално користење на природните и создадените добра. Одржливиот развој подразбира користење на добрата во мерка која дозволува нивна репродукција, усогласување на развојните стратегии и спречување на конфликти во сите области на живеење. Во развојот на водостопанството и водостопанската инфраструктура мора да се запази концептот на одржлив развој кој е насочен кон рационално користење на водата. Стратегијата за користење и развој на водостопанството е условена од фактот дека Републиката е сиромашна со вода. Колку водите во одреден простор може да се сметаат за „воден ресурс" зависи од можноста за нивно искористување, односно од можноста за реализирање на водостопански решенија со кои водите ќе се искористат за покривање на потребите од вода за населението, земјоделството, индустријата и за заштитата на живиот свет.

Со Просторниот план на Република Македонија дефинирани се 15 водостопански подрачја (ВП): „Полог", „Скопје", „Треска", „Пчиња", „Среден Вардар", „Горна Брегалница", „Средна и Долна Брегалница", „Пелагонија", „Средна и Долна Црна", „Долен Вардар", „Дојран", „Струмичко Радовишко", „Охридско - Струшко", „Преспа" и „Дебар". Оваа поделба овозможува пореално да се согледаат расположивите и потребните количини на вода за одреден регион.

Трасата на линиската инфраструктура– пристапен пат, КО Долно Лакочерej вон г.р, Општина Охрид, припаѓа на водостопанското подрачје „Охридско - Струшко" кое го опфаќа сливот на Охридското Езеро и сливот на реката Црн Дрим од истекот од Охридското Езеро до акумулацијата Глобочица.

Во Република Македонија регистрирани се вкупно 4.414 извори од кои со штедрост над 100 l/s регистрирани се 58. Во сливот на Црн Дрим со Охридско Езеро регистрирани се 7 значајни извори, меѓу кои изворите Св. Наум со штедрост од над 10 m^3/s и Вевчанскиот Извор со штедрост од над 1,5 m^3/s.

Трасата на линиската инфраструктура – пристапен пат се наоѓа во сливот на Охридско Езеро, но нема конфликт со времени или површински водотеци или со

постоечки или планирани објекти од водостопанската инфраструктура. Заради значењето и важноста на Охридското Езеро како споменик на природата, секој субјект во сливот на Езерото е должен да го спречува загадувањето на водите и да избегнува активности кои може да предизвикаат негативни ефекти и ризици за човековото здравје и за животната средина. При изработката на проектната документација и нејзината реализација да се предвидат и применуваат мерки со кои ќе се заштити сливот од појава на ерозија, порои и лизгање на земјиштето, односно да се избегнува деградирање на просторот преку сечење на дрва, уништување на вегетацијата, менување на пејзажот и сл.

Енергетика и енергетска инфаструктура

Од аспект на **енергетиката и енергетската инфраструктура** со Просторниот план на Република Македонија се дефинираат состојбите, потребите и начините на задоволување на потрошувачката на разните видови на енергија во РСМакедонија. При тоа приоритет се дава на намалување на увозната зависност на енергенти и енергија, односно задоволување на потрошувачката со домашно производство.

Според статистичките податоци последниве години во РСМакедонија над 30% од потрошената електрична енергија е од увозно потекло за што се одвојуваат големи девизни средства. Зголемената потрошувачка на енергетски горива ја наметнува потребата од подобрување на енергетската ефикасност. Европската регулатива “Европа 2020” за паметен, одржлив и сеопфатен развој предвидува мерки за намалување на емисиите на издувни гасови, зголемување на користењето на обновливи извори на енергија и зголемување на енергетската ефикасност. Имплементирањето на овие мерки, ќе придонесе за подобра односно поквалитетна иднина за следните генерации, отворање на нови работни места, а истовремено се обезбедуваат услови за одржлив развој. Со рационално искористување на енергетските извори им се овозможува на идните генерации да имаат ресурси за сопствен раст и развој.

Размената на електрична енергија помеѓу балканските електроенергетски системи (чии земји најчесто се увозници) е многу значајен фактор за натамошниот развој. Електроенергетските системи на балканските земји треба да бидат поврзани со конективни водови кои што нема да преставуваат тесно грло во трансмисија на потребните количини на електрична моќност. РСМакедонија досега има 400 kV конективни водови со Грција (кон Солун и Лерин) и Косово (Косово-Б) и кон Бугарија (Црвена Могила), а во план е градбата на вод кон Албанија. Планираната, со Просторниот план на РМ, траса на водот од Скопје5 кон Србија е сменета и изграден е водот Штип-Србија.

Локацијата наменета за изградба на линиска инфраструктура – пристапен пат, КО Долно Лакочерej – вон град, Општина Охрид нема конфликт со постојните и планирани преносни и дистрибутивни водови. Така постојниот преносен 110 kV вод Глобочица-Струга-Охрид минува на 1,6 km источно од оваа локација.

Гасовод

Природниот гас, со сегашната потрошувачка, малку е застапен во енергетскиот сектор во РСМакедонија. Со негова зголемена употреба се воведува еколошки поприфатливо гориво кое со својот хемиски состав и висока калорична моќ, претставува одлична замена за нафтата, нејзините деривати, јагленот и другите цврсти и течни горива. Природниот гас испушта помалку штетни материи во однос на другите енергенти, заради што аерозагадувањето е сведено на минимум.

Изградениот крак Жидилово-Скопје е дел од меѓународниот транзитен гасоводен систем Русија-Романија-Бугарија-Македонија. Се планира во идниот период доизградба на гасоводната мрежа во РСМакедонија и поврзување со мрежите на соседните држави што ќе овозможи зголемување на сигурноста во снабдувањето на сите региони во РСМакедонија, но и урамнотежување на потрошувачката во текот на целата година.

При проширувањето и натамошната доизградба на гасоводниот систем се планира да се изгради делница-7 Кичево-Охрид со што ќе се овозможат поволни услови за развој на гасоводната мрежа во овој регион. Трасата на планираниот гасовод од делница-7 сеуште не е точно утврдена.

Население

Утврдувањето на концептот на просторната организација, уредувањето и користењето на територијата на Републиката, а во контекст на тоа и стопанската структура, зависи од развојот, структурните промени и просторната дистрибуција на **населението**.

Врз основа на прогноза за бројот, структурата, темпото на растежот, критериумите за разместување и подвижноста, треба да се покаже просторно-временската компонента на остварување на идната организација и уредување преку демографскиот аспект.

Демографските проекции, кои на планирањето му даваат нова димензија, покажуваат или треба да покажат, како во иднина ќе се формира населението, неговиот работен контингент (работна сила) и домаќинствата и како треба да придонесат кон сестрано согледување на идната состојба на населението како производен дел, потрошувач и управувач – креатор.

Тргнувајќи од определбата дека **популациската политика преку систем на мерки и активности** треба да влијае врз природниот прираст, се оценува дека за обезбедување на плански развој и излез од состојбата на неразвиеност се наметнува водењето активна популациска политика во согласност со можностите на социо-економски развој на Републиката. Во овие рамки треба да се води единствена популациска политика со диференциран пристап и мерки по одделни подрачја, со цел да се постигне **оптимализација во користењето на просторот и ресурсите,** хуманизација на условите за семејниот и општествениот живот на населението, намалување на миграциите, како и создавање на услови за порамномерен регионален развој на Републиката.

Како демографска рамка, населението е значајна категорија која треба да се има во предвид при апроксимацијата на потенцијалните работни ресурси и потенцијалните потрошувачи и корисници на сите видови услуги.

Урбанизација мрежа на населби

Урбанизацијата како сложен, динамичен процес треба да претставува основна рамка и влијателен фактор во насочувањето на долгорочниот просторен развој на Република Северна Македонија. Под поимот урбанизација се подразбира во прв ред развој на градовите изразен со порастот на нивното население, социјалните и политички функции и во изградбата и уредување на нивните просторно физички структури. Во поширока смисла урбанизацијата го опфаќа и развојот на руралните населби и простори кој е резултат на промените кои водат кон намалување на разликите помеѓу градот и селото.

Ваквите и слични иницијативи на соодветен начин се вградени во дел од основните цели на урбанизацијата и развој и уредување на селските населби, дефинирани во Просторниот план на Република Македонија и тоа:

- зголемување на нивото на функционална и комунална опременост уреденост на селските населби и зголемена ефикасност во сообраќајното поврзување на селските населби и руралниот простор со цел намалување на комуникациската изолираност на селото;
- подобрување на локалната сообраќајна инфраструктура;
- ефикасна комуникациска поврзаност со центрите од повисоко ниво;
- зачувување и унапредување на природните вредности и еколошки атрибути и афирмирање на културолошките особености и вредности.

Изградбата на линиска инфраструктура – пристапен пат, КО Долно Лакочерej – вон град, Општина Охрид, би требало да предизвика позитивни импулси и ефекти врз целото непосредно окружување од аспект на повисока организација, инфраструктурна опременост и уреденост на просторот со максимално почитување и вградување на нормативите и стандарди за заштита на животната средина.

Домување

Во планските определби и насоки на Просторниот план од аспект на организација на домувањето како една од основните функции на населбите, е применета концепцијата на полицентричен развој која го третира домувањето како посебен тип на развоен ресурс, што е особено битно за неразвиените подрачја како нови центри на развој. Суштината на овој пристап е што најмобилен елемент станува технологијата, а не работната сила.

Основните цели на Просторниот план во областа на домувањето се во функција на оптимална проекција на станбениот простор, а се однесуваат на: обезбедување стан за секое домаќинство, подобрување на станбениот стандард, изградба на **адекватна инфраструктура во функција на поквалитетен стандард на домување,** асеизмичност во градбата, замена на субстандардниот станбен фонд

и изнаоѓање модуси и дефинирање на критериуми за надминување на појавата на бесправна изградба.

Реализацијата на линиска инфраструктура – пристапен пат, КО Долно Лакочерej – вон град, Општина Охрид, ќе овозможи поквалитетен стандард на домување во населбата од непосредната околина преку подобрување на инфраструктурна опременост (сообраќајна) во овој дел на регионот.

При изградба на трасата доколку поминува во непосредна близина на локации со намена домување да се почитува заштитниот појас на патот согласно важечката законска регулатива.

Јавни функции

Организацијата на **јавните функции** е директно поврзана со планирањето и уредувањето на населбите и зависи од типот на населбата, нејзиното место и улога во хиерархијата на населбите и соодветното ниво на централитет.

Концепцијата на организација на јавните функции се надополнува и усогласува со промените во политичко-институционалниот систем на државата, како и со новите тенденции и праксата на организирање и финансирање на овие дејности. Мотивите, интересите и инвестиционите критериуми на приватните инвеститори, различните фондации, ќе бидат значајни за организирање на јавните функции во одделни подрачја.

На предложената траса **за изградба на линиска инфраструктура – пристапен пат, КО Долно Лакочерej – вон град, Општина Охрид,** нема организација на јавни функции (образование, култура, здравство, спорт и рекреација), што значи дека се исклучени и можностите за било каков конфликт помеѓу два типа на функции.

Индустрија

Развојот и просторната разместеност на индустријата претставува значаен фактор за поттикнување на развојот на вкупната економија и модернизација на другите области од економскиот и општествениот живот. Ефикасното и успешно спроведување на насоките и определбите за поттикнување на развојот на индустриските дејности и нивно рационално разместување во просторот ги детерминираат позитивните промени и во другите сегменти на економијата: пораст на вработеноста, зголемување на бруто домашниот производ, подобрување на животниот стандард и др.

Во планскиот период, индустриското производство се очекува да биде застапено во сите општини и да остварува растеж кој ќе придонесе за зголемување на вработувањето, подобрување на условите за живеење на граѓаните на поширокиот простор на земјата.

Со планскиот и организиран начин на ширењето на инфраструктурата и создавањето на други погодни услови за локација на производни капацитети во просторот околу општинските центри и во поширокиот рурален простор, се обезбедуваат основи врз кои може да се очекува во планскиот период да се остварува просторната разместеност на индустријата, преку моделот на концентрираната дисперзија.

Факторите за развој како што е инфраструктурата, прометните врски, пазарот и другите расположиви ресурси, овозможуваат остварување на определбите предвидени со Просторниот план на Република Македонија за дисперзија на индустријата и за локација на индустриските капацитети во просторот околу градовите и општо во поширокиот рурален простор. При тоа треба да се има во предвид определбата во планскиот просторен развој на индустријата за примена на принципите и стандардите за заштита на животната средина и одржлив локален развој.

Трговија и занаетчиство

Развојот на трговијата и занаетчиството е во интерактивна спрега со динамиката на развој на вкупната економија и процесот на урбанизација како на градските средини така и на руралните населби. Со процесот на трансформација на економскиот систем врз пазарни основи остварен е подем на приватното претприемништво. Се отвараат нови приватни фирми во областа на трговијата и занаетчиството, кои според карактерот на дејноста претставуваат потенцијал за поефикасно вршење на услугите и задоволување на потребите на корисниците на услуги.

Концепцијата за развој и разместеност на трговската и занаетчиска дејност предвидува лоцирање на трговски и услужни центри и помали објекти во урбаните средини, на главните влезни и излезни правци од Градот Охрид, по должината на главните градски трговски улици, во близина на атрактивните туристичко-рекреативни локалитети придружени со комплементарни содржини и особено промовирањето на традиционалните занаети карактеристични за руралните средини.

Развојот на овие дејности според концептот на Регионалниот план ќе биде насочен кон сите простори со комплементарни функции каде што постојат можности за нивно лоцирање во согласност со основните принципи на пазарно работење, одржлив развој и заштита на животната средина.

При изборот на конкретни локации за организација на трговијата и занаетчиството, основен принцип е доближување на продажниот простор и други услуги до корисниците на услугите, концентрација и специјализација на објектите (трговски и услужни), проширување на асортиманот на стоките и услугите и современа технологија во организација на пласманот и продажбата на стоките и услугите.

Изградбата на линиска инфраструктура – пристапен пат, КО Долно Лакочерej – вон град, Општина Охрид, ќе биде во функција на поттикнување и на развојот на трговијата и занаетчиството кои се комплементарни дејности на предвидената наменска употреба на земјиштето.

Сообраќај и врски

Комуникациската мрежа на Република Северна Македонија, сочинета од повеќе комуникациски потсистеми, е етаблирана преку системот за сообраќај и врски врз чија основа, помеѓу другото, се темели и организацијата на просторот на државата. Комуникациските системи во Републиката, кои се од особено значење

за развојот на стопанските активности, се очекува да се подобруваат, унапредуваат и да се развиваат во две насоки на развој на комуникациите:

- екстерното поврзување на државата (стратешки коридори);
- интерното поврзување во државата (регионални и локални потреби).

Основа за *екстерното поврзување* на државата се дефинираните комуникациски коридори согласно меѓународните конвенции и препораки, што воедно се и основа за ориентација кон европските и балканските определби за економски и технолошки комуникации, што е од особено значење за извозот.

Основата за *интерното поврзување* во државата односно планирање и развој на патната мрежа на Државата се базира на категоризација на патиштата, на стратешки дефинирани меѓународни коридори за патен сообраќај, на досега изградената европска патна мрежа-ТЕМ со "Е" ознака на патиштата, на досега изградената магистрална и регионална патна мрежа, како и на определбите од долгорочната стратегија за развој.

Мрежата на патишта "Е" ознака што ги дефинира меѓународните коридори за патен сообраќај низ Републиката се: **Е-65, Е-75, Е-850, Е-871**.

Според Просторниот план на Република Македонија, автопатската и магистрална патна мрежа релевантна за предметниот простор е:

- **М-5** - (БГ-Делчево-Кочани-Штип-Велес-Прилеп-Битола-Ресен-Охрид-Требеништа-М-4-крак Битола-Меџитлија-ГР)

Врз основа на Одлуката за категоризација на државните патишта („Службен весник на Република Македонија" број 133/11, 150/11 и 20/12) овој магистрален патен правец се преименува со ознаката:

- **А3 (М-5)** - (Крстосница Требениште - врска со А-2 - крстосница Подмоље - Охрид - Косел - Ресен - Битола - Прилеп - **Велес** - Штип-Кочани - Делчево - граница со Бугарија - граничен премин Рамна Нива), делница Битола-крстосница Кукуречани-граница со Грција-граничен премин Меџитлија-делница Косел-врска со А-3-Охрид-граница со Албанија-граничен премин Љубаниште.

Во идната патна мрежа на Републиката, основните патни коридори ќе ги следат веќе традиционалните правци во насока север-југ (коридор 10), односно исток-запад (коридор 8), што се вкрстосуваат во просторот помеѓу градовите: Скопје, Куманово и Велес. На тој начин дел од магистралните патишта во Републиката ќе формираат три основни патни коридори, што треба да се изградат со технички и експлоатациони карактеристики компатибилни со системот на европските автопатишта (ТЕМ):

- север-југ: М-1 (Србија - Куманово - Велес - Гевгелија - Грција),
- исток-запад: М-2 и М-4 (Бугарија-Крива Паланка-Куманово-Скопје-Тетово-Струга-Албанија и крак Скопје - Србија),
- исток-запад: М-5 (Бугарија - Делчево - Кочани - Штип - Велес -Прилеп - Битола - Ресен - Охрид- Требеништа - М4 (крак Битола -граница со Грција).

На автопатската и магистралната патна мрежа се надоврзуваат *регионалните патишта*, што заедно со локалните категоризирани патишта ќе ја сочинуваат патната мрежа на Републиката.

Динамиката за реализација на мрежата, што ќе овозможи целосно опслужување на Републиката, ќе биде во функција на сообраќајните потреби (очекуваниот обем на сообраќајот), потребите за интеграција во европскиот патен систем, како и економската моќ на државата, а трасите на меѓународните и магистралните патишта, задолжително ќе поминуваат надвор од населените места и се предлага да се решаваат со денивелирано вкрстосување со останатата патна мрежа.

При планирање да се почитува Законот за јавни патишта („Службен весник на Република Македонија" број: 84/08, 52/09, 114/09, 124/10, 23/11, 53/11, 44/12, 168/12, 163/13, 187/13, 39/14, 42/14, 166/14, 44/15, 116/15, 150/15, 31/16, 71/16, 163/16 и 174/21).

При планирање да се почитува заштитна зона на патот, согласно Законот за јавни патишта („Службен весник на Република Македонија" број: 84/08, 52/09, 114/09, 124/10, 23/11, 53/11, 44/12, 168/12, 163/13, 187/13, 39/14, 42/14, 166/14, 44/15, 116/15, 150/15, 31/16, 71/16, 163/16 и 174/21).

Железнички сообраќај: Концепцијата за развој на *железничкиот систем* базира на потребата за модернизација и проширување на железницата во целина, како и поврзување на железничката мрежа на Републиката со соодветните мрежи на Република Бугарија и Република Албанија.

Железничката мрежа на Републиката, во планскиот период, треба да ја сочинуваат: магистрални железнички линии од меѓународен карактер, регионални линии и локални линии.

Магистрални железнички линии од меѓународен карактер:

- СР- Табановце-Скопје-Гевгелија-ГР.....213,5 km
- СР - Блаце-Скопје .....31,7 km
- СР -Кременица-Битола-Велес.....145,6 km
- БГ -Крива Паланка-Куманово .....84,7 km
- АЛ-Струга-Кичево-Скопје .....143,0 km

Покрај постојните врски Табановце и Блаце на север, односно Гевгелија и Кременица на југ, ќе се изврши и соодветно поврзување на исток кон Република Бугарија, односно на запад кон Република Албанија, со што ќе се овозможи целосно интегрирање на македонскиот железнички систем со соодветните системи на соседните држави.

Во планскиот период меѓудругото, се очекува развој на интегралниот транспорт, односно техничко-технолошкото доопремување на Македонските железници за извршување на задачите и за вклучување во меѓународниот сообраќај, што е во согласност со стратегијата на развојот на железничкиот сообраќај и со реалните можности на Државата.

Според Просторниот план на Република Македонија, железничката мрежа релевантна за предметниот простор е во групата на планирани регионални железнички линии:

- **Кичево – Охрид – Ресен - Битола**

При планирање на локацијата да се почитува **Законот за железничкиот систем** („Службен весник на Република Македонија" број 91/13-пречистен и 163/13, 42/14, 130/14, 152/15, 31/16, 178/16, 64/18, 302/20) и **Законот за сигурност во**

железничкиот систем („Службен весник на Република Македонија" број 48/10, 23/11, 53/11, 158/11, 137/13, 163/13, 42/14, 166/14, 147/15, 193/15, 31/16, 52/16, 63/16, 71/16, 35/18, 64/18 и 22/20).

Воздушен сообраќај: Воздушните патишта во Државата се интегрален дел од европската мрежа на воздушни коридори со ширина од 10 наутички милји во кои контролирано се одвиваат прелетите над територијата на државата.

Примарната аеродромска мрежа треба да ја сочинуваат вкупно 4 аеродроми за јавен воздушен сообраќај, и тоа во Скопје, Охрид, Струмица и Битола. Аеродромот во Скопје е оспособен за прием и опрема на интерконтинентални авиони, аеродромот во Охрид е реконструиран во повисока-II категорија, а новите аеродроми што се предвидуваат во Струмица и Битола се предвидени да бидат со доминантна намена за карго транспорт на стоки.

Секундарната аеродромска мрежа се предлага да ја сочинуваат сегашните 5 реконструирани и технички доопремени спортски аеродроми и вкупно 15 аеродроми за стопанска авијација, од кои 7 нови. Покрај тоа треба да се уредат и околу 20 терени за дополнителен развој на воздухопловниот спорт и туризам во согласност со меѓународните прописи за ваков вид на аеродроми.

Предметната локација се наоѓа во заштитната зона на аеродромот "Св. Апостол Павле" во Охрид кој спаѓа во примарната аеродромска мрежа. При изработка на планската документација од аспект на безебедноста на воздушниот сообраќај да се почитуваат важечките Законски и подзаконски акти кои ја допираат оваа област.

Радиокомуникациска мрежа и антенски системи

Радиокомуникациска мрежа е јавна електронска комуникациска мрежа со која се обезбедува емитување, пренос или прием на знаци, сигнали, текст, слики и звуци или други содржини од каква било природа преку радиобранови. Основни елементи на примопредавателниот систем се: антените, антенските столбови, водови, засилувачи и друго.

Јавните електронски комуникациски мрежи треба да се планираат, поставуваат, градат, употребуваат и слично под услови утврдени со Законот за електронските комуникации, прописите донесени врз основа на него, прописите за просторно и урбанистичко планирање и градење, прописите за заштита на животната средина, нормативите, прописите и техничките спецификации содржани во препораките на Европската Унија.

Изложеноста на јавноста на нејонизирачко електромагнетно зрачење со пуштањето во работа на антенски систем не треба да ги надминува вредностите пропишани со Упатството за гранични вредности при изложеност на нејонизирачко зрачење издадено од Меѓународна комисија за заштита од нејонизирачко зрачење (ICNIRP – International Commission on Non-Ionizig Radiation Protection). Агенцијата за електронски комуникации врши контрола со мерење на нејонизирачкото електромагнетно зрачење, со цел да ја утврди усогласеноста на антенските системи со граничните вредности.

Оператори на мобилната телефонија во Републиката се: М-Телеком, А1 Македонија, Телекабел и Лајкамобајл. Тие во своите секојдневни развојни активности вршат:

- Квалитетно мрежно покривање со мобилен сигнал на:
  - региони, општини, населени места,
  - подрачја од јавен интерес (културно-историски, спортски, стопански, индустриски, погранични зони и др.),
  - сообраќајна и транспортна инфраструктура.
- Подготовка на проекти за развој на мрежата согласно постоечката инфраструктура на теренот.
- Усогласување на развојните планови со одделни институции на државата (министерства, управи и сл.).

Целиот овој регион, покриен е со сигнал на мобилна телефонија на мобилните оператори.

Кабелска електронска комуникациска мрежа - се користи за дистрибуција на јавни електронски комуникациски услуги до крајниот корисник. Пристапниот дел на мрежата е изграден од кабли (од бакарни парици, коаксијални, хибридни коаксијално-оптички и/или оптички) и придружни дистрибутивни и изводни точки: канали, цевки, кабелски окна/шахти, надворешни ормари и др.

Јавната кабелска електронска комуникациска мрежа и придружните средства треба да се планираат, проектираат, поставуваат и градат на начин кој нема да ја попречува работата на другите електронски комуникациски мрежи и придружни средства, како ни обезбедувањето на другите електронски комуникациски услуги.

Изградбата на јавните електронски комуникациски мрежи и придружни средства треба да се обезбеди:

- заштита на човековото здравје и безбедност,
- заштита на работната и животната средина,
- заштита на просторот од непотребни интервенции,
- заштита на инфраструктурата на изградените јавни електронски комуникациски мрежи,
- унапредување на развојот и поттикнување на инвестиции во јавните електронски комуникациски мрежи со воведување на нови технологии и услуги, а особено со воведување на следни генерации на јавни електронски комуникациски мрежи.

АД “Македонски Телекомуникации” и останатите оператори за своите корисници обезбедуваат широк опсег на услуги како што се: говорни услуги (вклучувајќи услуги со додадена вредност), услуги за пренос на податоци, пристап до Интернет, мобилни комуникациони услуги, јавни говорници и др. Комуникациските услуги се обезбедуваат врз основа на добро воспоставената електронска комуникациска мрежа со примена на најсовремени технологии.

Телефонските корисници во ова подрачје во електронско комуникацискиот сообраќај приклучени се преку телефонската централа во Охрид.

Операторите на јавна кабелска електронска комуникациска мрежа треба да обезбедат можност за широкопојасен пристап до услуги (broadband) со големи

брзини на: 100% од домаќинствата покриени со мрежата на операторот со можност за пристап до јавната комуникациска мрежа со брзина на пренос од 30 Mbps и најмалку 50% од домаќинствата покриени со мрежата на операторот со можност за пристап до јавната комуникациска мрежа со брзина на пренос од 100 Mbps.

Заштита на животната средина

Анализата на влијанијата врз животната средина, како превентива, има за цел да ги идентификува можните проблеми, да ги рационализира трошоците и да направи оптимален избор на мерките за заштита на животната средина. За разлика од "пасивниот" пристап, со кој се применуваат заштитни мерки по настанатиот проблем, што претставува финансиско оптоварување на производителите, давачите на услуги и општеството во целост, превентивната заштита на животната средина се трансформира во елемент на развој и појдовна основа за глобалното управување со животната средина засновано на принципите на одржливиот развој. Одржувањето на континуитет во следењето на состојбите во медиумите и областите на животната средина, дава претстава за трендот на промени кои настанале во текот на подолг временски период на анализираното подрачје, како основа за планирање и предвидување на промените кои би можело да се очекуваат во животната средина во временската рамка на која се однесува планскиот документ.

Анализите на начинот на изведба, активностите кои би се одвивале во текот на изградбата на линиска инфраструктура – пристапен пат, КО Долно Лакочерej – вон град, Општина Охрид и активностите кои би се превземале во насока на одржување во текот на експлоатациониот период, овозможуваат утврдување на изворот на евентуалните негативни влијанија врз животната средина во текот на двете фази.

Во периодот на изградба, земјаните активности ќе бидат главен извор на негативно влијание врз животната средина. Во оваа фаза се вклучени следните активности:

Подготвителни активности: во кои се вбројуваат расчистување на локацијата, отстранување на вегетацијата и подготовка на тлото;

Градежни активности: во кои се вбројуваат земјаните активности (усеци, насипи, ископи или набивање на земјиштето и др.) и истите се однесуваат на сите елементи на изведба.

Во тек на експлоатациониот период, редовните активности и активностите кои се превземаат во интервентни случаи (инспекција, поправки, замена на делови и сл.) би можеле да имаат негативно влијание врз животната средина. Времените објекти (кампови) кои би служеле како место во кое би престојувале работниците во периодот на извршување и спроведување на активностите, исто така претставуваат потенцијален извор на загадување на животната средина.

Влијанија врз животната средина се одразуваат преку специфичните промени што се јавуваат во сите медиуми на животната средина. Промената на условите само во еден медиум може да предизвика промена во сите останати.

Со цел да се обезбеди заштита и унапредување на животната средина при изградбата на линиска инфраструктура – пристапен пат, КО Долно Лакочерej – вон град, Општина Охрид, потребно е да се почитуваат одредбите пропишани во законската регулатива од областа на заштита на животната средина и подзаконските акти донесени врз нивна основа.

На подрачјето на Охридско-преспанскиот регион не се воспоставени мерни места за следење на квалитетот на воздухот, што ја отежнува проценката на реалната состојба и истовремено ја наметнува потребата од интегрирање компонентата на управување со квалитетот на воздухот во урбанистичкото планирање. Да се следи и контролира присуството на загадувачки материи во воздухот со цел да се одржи квалитетот на воздухот во граници на дозволените нивоа на емисии. Да се изведуваат енергетски ефикасни објекти.

Процесот на еутрофикација предизвикан од директната емисија на отпадни води во Охридското Езеро, како и од вливот на загадените притоки во него, може значително да влијае врз вкупната рамнотежа и видовите на застапена флора и фауна во езерото. Создадените отпадни води треба да бидат приклучени на колекторот за заштита на Охридското Езеро, но доколку не постојат услови за приклучување на колекторскиот систем да се предвидат соодветни технички зафати за пречистување на отпадните води. Задолжително испитување на пречистените отпадни води пред испуштање во најблискиот реципиент, со цел да се усогласат вредностите на концентрацијата на материите присутни во пречистената отпадна вода со граничните вредности на максимално дозволените концентрации на материите присутни во реципиентот.

При реализација на предвидените активности на терен да се внимава да не дојде до искористување на земјиштето на начин и обем со кој би се загрозиле неговите природни вредности. Потенцијалната ерозија на земјиштето треба да се спречи со што е можно побрзо завршување на земјените работи и ископувања и нивно покривање со вегетација. Мерките за контрола на ерозивните процеси за време на изградбата вклучуваат примена на оградувања на нагибите.

Уредување на комплексот со заштитно и украсно зеленило. При изборот на вегетацијата да се даде приоритет на видовите (автохтони) со висок биоакумулативен капацитет за загадувачки материи.

На просторот на Охридско-Преспанскиот регион, влијанието на бучавата врз луѓето и биодиверзитетот е се поизразено, поради големата концентрација на низа активности во функција на туризмот кои продуцираат интензивна бучава. Потребно е да се преземат активности за намалување на бучавата и вибрациите од опремата, со цел да се избегнат негативните ефекти од бучавата и да се почитуваат пропишаните гранични вредности за дозволено ниво на бучава во животната средина.

Да се спроведе организирано управување со отпадот со цел да се минимизира негативното влијание врз животната средина, животот и здравјето на луѓето. Создавачот и/или поседувачот на отпадни материи и емисии ги сноси сите трошоци за санација на евентуално предизвиканите нарушувања во животната средина.

Да се избегне губење, модификација и фрагментација на живеалиштата и прекумерно искористување на природните богатства, со цел да се намалат или целосно елиминираат негативните последици врз стабилноста на екосистемите. При изработка на предметната документација да се имплементираат плански мерки за заштита на биодиверзитетот

Заштита на природното наследство

Од областа на **заштита на природата** *(природното наследство, природните реткости и биолошката и пределската разновидност),* документацијата за предметниот простор треба да се усогласи со Просторниот план на Република Македонија и Просторниот план на Охридско-преспанскиот регион, врз основа на режимот за заштита, ќе се организира распоред на активности и изградба на објекти кои ќе се усогласат со барањата кои ги поставува одржливото користење на природата и современиот третман на заштитата.

Особено внимание при заштита на природата, треба да се посвети на начинот, видот и обемот на изградбата што се предвидува во заштитените простори за да се одбегнат или да се надминат судирите и колизиите со инкомпатибилните функции. За таа цел е неопходно почитување на следните принципи:

- Оптимална заштита на просторите со исклучителна вредност;
- Зачувување и обновување на постојната биолошка и пределска разновидност во состојба на природна рамнотежа;
- Обезбедување на одржливо користење на природното наследство во интерес на сегашниот и идниот развој, без значително оштетување на деловите на природата и со што помали нарушувања на природната рамнотежа;
- Спречување на штетните активности на физички и правни лица и нарушувања во природата како последица на технолошкиот развој и извршување на дејности, односно обезбедување на што поповолни услови за заштита и развој на природата;
- Рационална изградба на инфраструктурата;
- Концентрација и ограничување на изградбата;
- Правилен избор на соодветна локација.

Согласно Законот за заштита на природата („Службен весник на Република Македонија" број 67/04, 14/06, 84/07, 35/10, 47/11, 148/11, 59/12, 13/13, 163/13, 41/14, 146/15, 39/16, 63/16, 113/18 и 151/21) и Законот за животна средина („Службен весник на Република Македонија" број 53/05, 81/05, 24/07, 159/08, 83/09, 48/10, 124/10, 51/11, 123/12, 93/13, 187/13, 42/14, 44/15, 129/15, 192/15, 39/16, 99/18 и 89/22) потребно е внесување на мерки за заштита на природата при планирањето и уредувањето на просторот и истите треба строго да се почитуваат.

Во Охридско-Преспанскиот регион, покрај постојните 19, со Републички акт, односно решение заштитени објекти, предвидени (предложени) се и 25 нови простори кои според своите карактеристики и природни вредности треба да се стават под соодветен режим на заштита.

Светско природно и културно наследство во Охридскиот регион

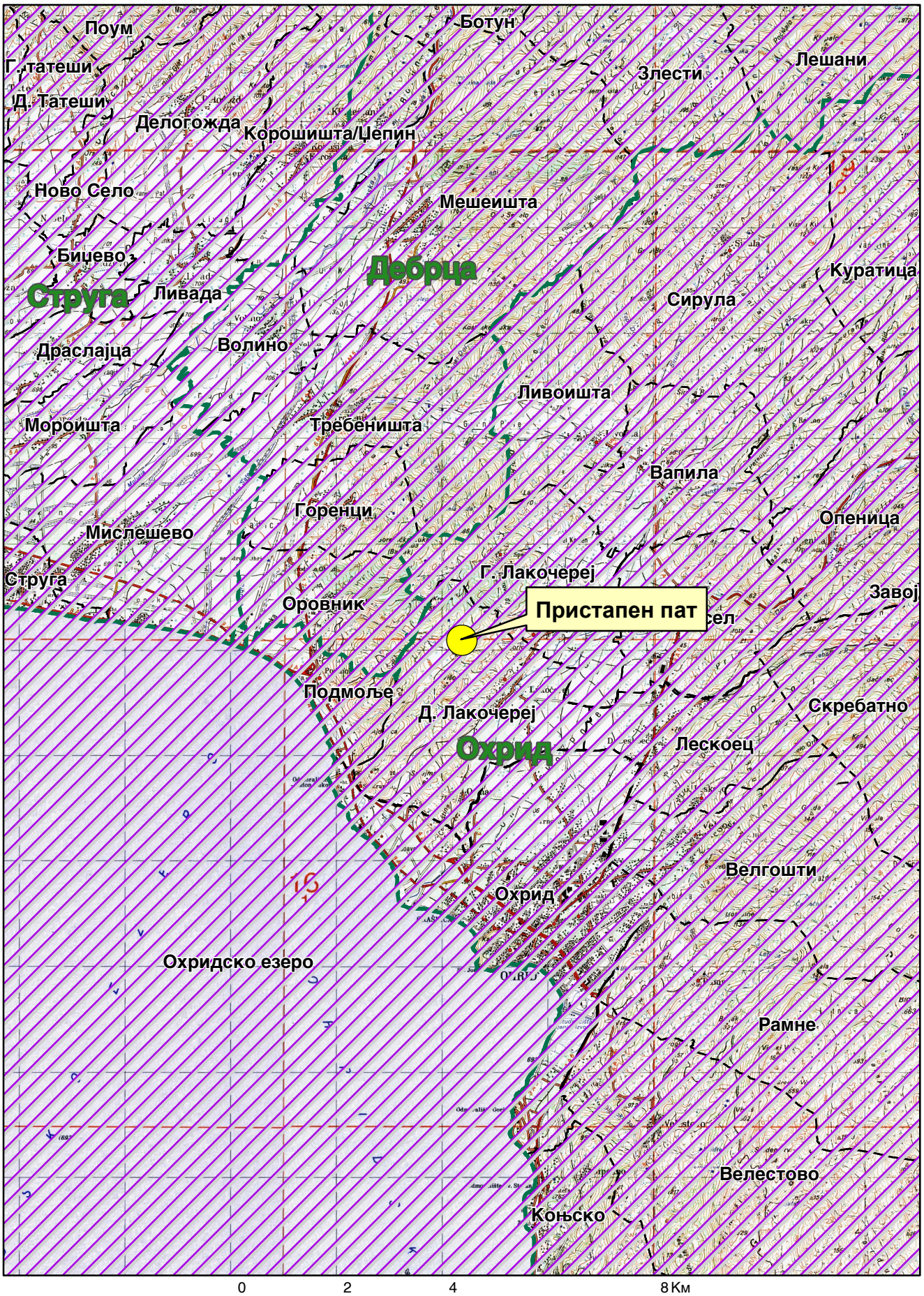

Граница на УНЕСКО (согласно Законот за управување со светското природно и културно наследство во Охридскиот регион-Сл.в. на РМ, бр.75/2010)

Согласно Студијата за заштита на природното наследство, изработена за потребите на Просторниот план на Република Македонија, на просторот кој е предмет на разработка за изградба на линиска инфраструктура – пристапен пат, КО Долно Лакочерej – вон град, Општина Охрид, нема регистрирано ниту евидентирано природно наследство.

Предметната локација се наоѓа во опфат на просторот заштитен како светско природно и културно наследство во Охридскиот регион, заради што е потребно да се почитуваат одредбите од Законот за управување со светското природно и културно наследство во Охридскиот регион (Службен весник на Република Македонија, број 75/10), Планот за управување со Светско природно и културно наследство на Охридскиот регион (Службен весник на Република Северна Македонија, број 45/20), како и одредбите на Конвенцијата на УНЕСКО и документите донесени од органите на оваа Организација.

При изработка на планската документација да се побара мислење од Министерството за животна средина и просторно планирање и Министерство за култура, за утврдување на заштитната зона во која се наоѓа предметната локација и да се почитуваат одредбите од Планот за управување со Светско природно и културно наследство на Охридскиот регион (заштитната зона, режими на заштита, мерки за заштита, дозволени односно забранети активности и други параметри релевантни за конкретниот опфат).

При изработката на планската документација да се испита дали предметната локација се наоѓа во подрачје на значаен видов биодиверзитет и соодветно на добиените податоци да се превземат мерки за заштита.

Доколку при изработка на документацијата за предметниот простор или при уредување на просторот се дојде до одредени нови сознанија за природно наследство кое би можело да биде загрозено со урбанизацијата на овој простор, потребно е да се предвидат мерки за заштита на природното наследство:

- Утврдување на границите и означување на сите објекти кои би можеле да бидат предложени и прогласени како природно наследство;
- Забрана за вршење на какви било стопански активности кои не се во согласност со целите и мерките за заштита утврдени со правниот акт за прогласување на природното добро или Просторниот план за подрачје со специјална намена;
- Магистралната и останатата инфраструктура (надземна и подземна) да се води надвор од објектите со природни вредности, а при помали зафати потребно е нејзино естетско вклопување во природниот пејзаж;
- Воспоставување на мониторинг, перманентна контрола и надзор на објектите со природни вредности и преземање на стручни и управни постапки за санирање на негативните појави;
- Воспоставување на стручна соработка со соодветни институции во окружувањето;
- Почитување на начелата за заштита на природата согласно Законот за заштита на природата.

Заштита на културното наследство

Во своето милениумско постоење, човековата цивилизација од праисторијата до денес, на територијата на нашата држава, оставила значајни траги од вонредни културни, историски и уметнички вредности кои го потврдуваат постоењето, континуитетот и идентитетот на македонскиот народ на овие простори.

Просторниот аспект на недвижното културно наследство е предмет на анализа во корелација со долгорочната стратегија на економски, општествен и просторен развој, односно стратегија за зачувување и заштита на тоа наследство во услови на пазарно стопанство.

Националната установа Завод за заштита на спомениците на културата и Музеј-Охрид, за потребите на Просторниот план на Охридско-преспанскиот регион, кој е разработка на Просторниот план на Република Македонија, изготви Заштитно конзерваторски основи за заштита на недвижното културно наследство во кој е даден Инвентар на недвижното културно наследство од посебно значење.

Инвентарот содржи список на регистрирани и евидентирани недвижни културни добра, што подразбира список на недвижните предмети со утврдено својство споменик на културата, односно на недвижните предмети за кои основано се претпоставува дека имаат споменично својство. Тоа се: археолошки локалитети, цркви, манастири, џамии, бањи, безистени, кули, саат кули, турбиња, мавзолеи, конаци, мостови, згради, куќи, стари чаршии, стари градски јадра и други споменици со нивните имиња, локации, блиските населени места, период на настанување и општините во кои се наоѓаат спомениците.

Согласно Законот за заштита на културното наследство, видови на недвижно културно наследство се: споменици, споменични целини и културни предели.

Охридско-Преспанското подрачје изобилува со исклучително богати слоеви од културно наследство, напластени од најдалечното минато, праисториски населби, споменици од античкиот и византискиот период, бројни цркви и манастири од средновековието, богатство на локални традиции, обичаи, архитектура и уметнички дела.

На просторот на Охридско - Преспанскиот регион вкупниот број на досега заштитени недвижни добра, односно добра со заштитен статус на културно наследство изнесува 237, од кои најголем број се објекти од старограднска архитектура 133.

Подрачјето на катастарската општина Долно Лакочерej, кое е предмет на анализа припаѓа на Охридскиот регион и според Просторниот план на Охридско - Преспанскиот регион, врз база на заштитно-конзерваторски основи, утврдено е значајно културно наследство во кое регистрирани и евидентирани се следните недвижни споменици на културата:

- *Црква регистрирана со решение, Пештерна црква Св.Еразмо, Долно Лакоречеj, 14 век.*

Незаштитени културни добра кои поседуваат елементи да бидат прогласени за споменични добра и припаѓаат на резервирана археолошка зона:

– *Црква Св.Недела, Долно Лакоречеј.*

Во составот на Охридско-Преспанскиот регион,односно на подрачјето на катастарската општина Долно Лакочерej, припаѓаат незаштитени недвижни добра за кои не се донесени Решенија, а кои поседуваат елементи според кои треба да бидат валоризирани, категоризирани и за кои ќе биде определен соодветен режим за заштита:

1. *Археолошки локалитет "Баник", Долно Лакоречеј, римски период, терми, некропола;*
2. *Археолошки локалитет "Дујгас", Долно Лакоречеј, римски период, населба и терми;*
3. *Археолошки локалитет "Градиште", Долно Лакоречеј, бронзено време, населба;*
4. *Археолошки локалитет "Лак-Предикамница", Долно Лакоречеј, римски период, населба, објект и некропола;*
5. *Археолошки локалитет "Св.Недела", Долно Лакоречеј римски период, објект и некропола;*
6. *Археолошки локалитет "Василички Гробишта", Долно Лакоречеј, ран среден век, некропола.*

Анализираното подрачје, се наоѓа во непосредна близина на значајно културно наследство и локацијата според Просторниот план на Охридско - преспанскиот регион, (разработка на Просторниот план на Република Македонија), се наоѓа во простор со културен предел и верски објекти каде треба да се почитуваат одредбите за заштита согласно законот.

Во Археолошката карта на Република Македонија[1], која ги проучува предисториските и историските слоеви на човековата егзистенција, од најстарите времиња до доцниот среден век, на анализираното подрачје на катастарската општина, евидентирани се следните археолошки локалитети:

КО Долно Лакочерej-*Баник,* некропола од римско време, се наоѓа на падината во западниот дел на селото. *Василички Гробишта,* раносредновековна некропола се наоѓа северно од лакоречејското Градиште (на раскрсницата од старите меѓуселски патишта). *Градиште*, населба од бронзено време се наоѓа на тумба западно од селото. *Дујгас,* населба од римско време североисточно од селото. *Лак Предикамница,* населба од римско време, на влезот од селото, непосредно покрај патот Охрид-Долно Лакоречеј до мостот на Коселска Река. *Св.Недела,* населба и некропола од римско време, во непосредна близина на истоимената црква.

Според Просторниот план на Република Македонија, најголем број на цели се однесуваат на третманот и заштитата на културното наследство во плановите од пониско ниво.

При изработка на документацијата од пониско ниво, да се утврди точната позиција на утврдените *локалитети со културно наследство* и во таа смисла да се применат плански мерки за заштита на недвижното наследство:

– задолжителен третман на недвижното културно наследство во процесот на изработката на просторните и урбанистичките планови од пониско ниво

[1] МАНУ Скопје, 1996г.

заради обезбедување на плански услови за нивна заштита, остварување на нивната културна функција, просторна интеграција и активно користење на спомениците на културата за соодветна намена, во туристичкото стопанство, во малото стопанство и услугите, како и во вкупниот развој на државата;

- планирање на реконструкција, ревитализација и конзервација на најзначајните споменички целини и објекти и организација и уредување на контактниот, околниот споменичен простор заради зачувување на нивната културно - историска димензија и нивна соодветна презентација;
- измена и дополнување на просторните и урбанистичките планови заради усогласување од аспект на заштитата на недвижното културно наследство.

Културното недвижно наследство во просторните и урбанистички планови треба да се третира на начин кој ќе обезбеди негово успешно вклопување во просторното и организационо ткиво на градовите и населените места или пошироките подрачја и потенцирање на неговите градежни, обликовни и естетски вредности.

Туризам и организација на туристички простори

Туризмот претставува отворена можност за учество на чинители кои имаат заеднички интереси и интеракциски односи. **Туризмот во Охридско-Преспанскиот регион претставува дејност од посебен интерес**.

Ваквиот приод подразбира дека општата интегративна заложба во креирањето на туристичкиот развој и организацијата на туристичките простори во рамките на Охридско-Преспанскиот регион ќе се темели и на усвоените просторни решенија во сферите кои се во непосредна врска со туристичкиот развој.

Појдовна основа на концептот за развој на туризмот и организација на туристичките простори претставува значењето на природното и антропогено наследство. Туризмот има битна улога во унапредувањето и витализацијата на просторните ресурси. Положбата на регионот ги отвора можностите во поглед на контактноста, транзитноста и поливалентноста. Важна појдовна основа е и недоволната застапеност на туристичките потенцијали на туристичкиот пазар, како и конјуктурата на туристичката посетеност.

Развојот на туризмот во овој регион се темели на природните и антропогените фактори кои во локациска смисла овозмозуваат издржана диференциација на посебни видови туризам и соодветни активности.

Овој регион е туристички најатрактивен во РС Македонија.

Во рамките на туристичката регионализација на Република С.Македонија, **Охридско-Преспанскиот регион е дефиниран како еден од 10-те туристички региони, кој е особено значаен поради тоа што има и меѓународно значење.**

Систематизацијата на туристичките просторни единици базирана на предложената регионализација во Просторниот план на Република Македонија е подетално разработена согласно просторната распределба на туристичките зони и локалитети. Со Просторниот план на Охридско-Преспанскиот регион утврдени се следните туристички зони: Зона Преспа, Зона Преспа II, Зона Дебарца, Зона Галичица, Зона Дримско-Глобочишка, Зона Јабланица, Зона Струга и Зона Охрид.

Предметната локација припаѓа на Зона Охрид со 29 туристички локалитети и на туристичките простори со меѓународно значење. Комплексната туристичка понуда на овој локалитет дава можности за развој на повеќе видови туризам како што се езерски, риболовен и др.

Туристичкиот развој подразбира зачувување на животната средина затоа што не е можен туристички развој во средина во која се нарушени односите во еко-системите.

Со оглед на тоа што поголем дел од туристичките локалитети просторно се сместени во крајбрежните појаси на езерата, активностите во нив треба да се усогласат со режимите и мерките за заштита. Тие произлегуваат од определбите на националната, меѓународната регулатива, особено од **препораките на УНЕСКО**. Според тоа, уредувањето на овие простори треба да се базира на сеопфатно истражување и анализа и планските решенија со интегрирана стратешка оценка на влијанија, односно оценка на влијанија врз животната средина.

Туризмот мора да го заштитува просторот од другите некомплементарни активности со кои доаѓа во просторна колизија, но исто така и од самиот себе, за да го зачува основниот ресурс на кој го темели својот развој. Еден од најважните начини на контролирање на просторниот развој на туризмот е по пат на утврдување на носечкиот капацитет на туристичкиот простор.

Заштита од воени разурнувања, природни и техничко-технолошки катастрофи

Согласно Просторниот план на Република Македонија, предметната локација за која се наменети условите за планирање на просторот за изградба на линиска инфраструктура – пристапен пат, КО Долно Лакочерej – вон град, Општина Охрид се наоѓа во простори со висок степен на загрозеност од воени дејства. Тоа се простори кои во случај на војна би се нашле во зафатот на стратегиските насоки на нападот на агресорот. Истовремено тоа се насоки кои се совпаѓаат со природните комуникациски коридори во кои се сконцентрирани најразвиените физички структури и се со најгуста населеност. Оттука во случај на војна во овие простори може да се очекува висок степен на повредливост на физичките структури, луѓето и материјалните добра.

Согласно со Законот за заштита и спасување, **задолжително треба да се применуваат мерките за заштита и спасување кои опфаќаат урбанистичко-технички и хуманитарни мерки.**

Согласно Законот за заштита и спасување („Службен весник на Република Македонија" број 93/12 - пречистен текст, 41/14, 129/15, 71/16, 106/16, 83/18 и 215/21), **задолжително треба да се применуваат мерките за заштита и спасување кои опфаќаат урбанистичко-технички и хуманитарни мерки,** а се применуваат во процесот на планирање и уредување на просторот и проектирање и изградба на објектите, на начин кој го уредува Владата со подзаконски акт.

Државата има обврска за изградба на јавни засолништа само во случај на исклучително загрозени објекти што ќе ги утврди Дирекцијата врз основа на геолошко-хидролошките и сеизмичките карактеристики на земјиштето и на капацитетот на задоволување на потребите за засолнување. Единиците на локалната самоуправа имаат обврска да градат јавни засолништа со кои ќе ги

задоволат потребните капацитети за засолнување на луѓето, материјалните добра и културното наследство на своето подрачје.

Начинот на изградба на јавните засолништа и одржувањето и користењето на веќе изградените засолништа и други заштитни објекти и определување на потребниот број на засолнишни места со уредба ги уредува Владата.

Сеизмичките појави - земјотресите се доминантни природни непогоди во Државата, кои можат да имаат катастрофални последици врз човекот и природата. Присутни се низ вековите, на десет сеизмички жаришта во земјата или во нејзината поблиска и поширока околина. Земјотресите со умерени магнитуди (M<6,0) можат да предизвикаат сериозни разурнувања, бидејќи традиционално градените објекти, особено во руралните средини, не можат да ги издржат овие земјотреси без значителни оштетувања. Историските податоци покажуваат дека силните земјотреси генерирани на територијата на државата се проследени и со појава на колатерални хазарди (ликвификација, одрони, свлечишта, пукнатини, раседници, померувања), со доминантни одрони и свлечишта, што уште повеќе ги зголемува негативните последици на земјотресите.

Во досегашниот просторен развој на Републиката, природните богатства, географските, морфолошките и другите погодности имале доминантно влијание врз изградбата и уредувањето на нејзината територија, без оглед на присутните сеизмички ризици. Тоа создава конфликтна ситуација во која најголемите градови, најголем број на населението, индустриските капацитети и најзначајните комуникации, како што се коридорите север - југ и исток - запад, се лоцирани во зоните со најголема сеизмичност (интензитет од VII – X степени на МКС -64).

Локацијата за која се наменети условите за планирање на просторот се наоѓа во зона со **VIII степени по Меркалиевата скала на очекувани земјотреси.**

Намалување на сеизмичкиот ризик може да се изврши со задолжителна примена на нормативно - правна регулатива, со која се уредени постапките, условите и барањата за постигнување на технички конзистентен и економски одржлив степен на сеизмичка заштита, кај изградбата на новите објекти.

Во инвестиционите проекти треба да се разработат мерките за заштита на човекот, материјалните добра и животната средина од природни катастрофи.

Неопходно е перманентно ажурирање на плановите за заштита од елементарни непогоди, кои согласно законските обврски постојат за целата територија на државата, поради присутниот сеизмички хазард, како и изложеноста на други природни катастрофи. Со реализација на наведените приоритети се создаваат реални услови за успешна инженерска превенција и намалување на сеизмичкиот ризик на територијата на целата Држава, односно за ефикасен менаџмент на ефектите и вонредните состојби предизвикани од силните сеизмички сили.

За успешно функционирање **на заштитата од природни и елементарни катастрофи** во процесот на урбанистичко планирање потребно е да се преземат соодветни мерки за **заштита од пожари**, односно евентуалните човечки и материјални загуби да бидат што помали во случај на пожари.

Во однос на диспозицијата на противпожарната заштита, предметната локација во случај на пожар ќе ја опслужуваат противпожарни единици од **градот Охрид**.

Во процесот на планирање потребно е да се води сметка за конфигурацијата на теренот, степен на загрозеност од пожари и услови кои им погодуваат на пожарите: климатско-хидролошките услови, ружата на ветрови и слично кои имаат влијание врз загрозеност и заштита од пожари.

Заради поуспешна заштита во урбанистички планови се превземаат низа мерки за отстранување на причините за предизвикување на пожари, спречување на нивното ширење, гаснење и укажување помош при отстранување на последиците предизвикани со пожари, кои се однесуваат на:

- изворите за снабдување со вода, капацитетите на водоводната мрежа и водоводните објекти кои обезбедуваат доволно количество вода за гаснење на пожари;
- оддалеченоста меѓу зоните предвидени за станбени и јавни објекти и зоните предвидени за индустриски објекти и објекти за специјална намена за сместување лесно запаливи течности, гасови и експлозивни материи;
- широчината, носивоста и проточноста на патиштата со кои ќе се овозможи пристап на противпожарни возила до секој објект и нивно маневрирање за време на гаснење на пожарите.

Заштитата од пожари опфаќа мерки и дејности од нормативен, оперативен, организационен, технички, образовно-воспитен и пропаганден карактер, кои се уредени со Законот за заштита и спасување, како и Уредбата за спроведување на заштитата и спасувањето од пожари.

При појава на природни стихии, како што се **поплавите**, секое организирано општество превзема активни и пасивни мерки за организирана одбрана.

Појавата на **поплави** првенствено е поврзана со природните езера и хидрографската мрежа, но најчестиот вид на поплави и најголемата опасност од нив, сепак, доаѓа од породните водотеци. Согласно со ова за донесување на брзи, исправни и ефикасни одлуки неопходно е да се располага со:

- однапред разработен план;
- сигурни информации за состојбата во загрозеното подрачје;
- сигурни прогностички информации за очекуваните состојби.

Од метеоролошки појави со карактеристики на елементарни непогоди се манифестираат појавата на **град, луњени ветрови и магли**.

Потребна е доследна примена на основните методолошки постапки за планирање и уредување на просторот:

- оценка на состојбите на природните компоненти на животната средина и степенот на загрозеност од појава на технички катастрофи;
- оценка на оптовареноста на просторот со технолошки системи со одредено ниво на ризик;
- анализа на меѓусебната зависност на природните услови и постојните технолошки системи;

- дефинирање на нивото на постојниот ризик при редовна секојдневна работа на технолошките системи и при појавата на инцидентни случаи;
- процена на загрозеноста на луѓето и материјалните добра;
- утврдување на критериумите за избор на оптимална варијанта на заштита врз основа на проценетиот степен на загрозеност.

Со примена на оваа методолошка постапка може де се очекува остварување на следните основни цели за заштита од техничко-технолошки катастрофи:

- максимално усогласување и користење на просторот од аспект на заштита во рамките на просторните можности;
- вградување на мерките на кои се заснова организацијата на заштита и спасување на човечките животи и материјалните добра од техничко-технолошки катастрофи во определувањето на намената на просторот;
- интегрирање на елементите на загрозеноста на прашањата врзани со заштитата на животната средина.

Заради постигнување на целосна заштита на луѓето, материјалните добра и потесната и пошироката животна средина постојат три нивоа на преземање на сигурносни, превентивни мерки:

Прво ниво: ги вклучува сите мерки кои се преземаат во одржувањето на опремата и инсталациите, заради сигурно користење на опасни материјали во технолошките процеси и одбегнување на технолошки катастрофи.

Второ ниво: се однесува на сите мерки кои треба да обезбедат ограничување на емисијата како последица од пожар, експлозија или ослободување на хемикалии, што може да се случи во околности на поголеми индустриски акциденти.

Трето ниво: вклучува мерки кои се преземаат за заштита на животната средина во смисла на ограничување на ефектите од емисија на опасни материи, или последици од пожар и експлозии.

При изработката на плановите од пониско ниво треба да се има предвид следното:

- Потребата од оформување на системот на евиденција и анализа на технолошките акциденти, компатибилен на системот MAPC на Европската унија, како база за евиденција на опасни материјали, присутни во технолошките постројки и можни причини на катастрофи.
- Потребата од предвидување на превентивни мерки од страна на стопанските субјекти за спречување на технолошки катастрофи, базирани врз анализата на однесувањето на исти или слични постројки.
- Изработка на соодветни планови и програми за заштита на населението и едукација и тренинг на персоналот во случај на евентуална техничка катастрофа.

Насоки за потребата од спроведување на Стратегиска оцена на влијанието врз животната средина

Во процесот за проценка на влијанието на плановите, стратегиите и програмите врз животната средина и врз здравјето на луѓето (Стратегиска оцена на влијанието врз животната средина-СОВЖС), покрај проценката на влијанијата се предвидуваат и мерки кои имаат за цел заштита на животната средина од сите можни влијанија и тоа уште во процесот на планирање и донесување одлуки за одредени стратегии, планови и програми, т.е. плански документи. Преку навремено спроведување на постапката за СОВЖС се обезбедува идентификување на потенцијалните позитивни и негативни влијанија од реализацијата на планскиот документ врз животната средина, а исто така се дефинираат и алтернативи и можни мерки за спречување, намалување и ублажување на негативните влијанија врз сите елементи на животната средина.

СОВЖС се подготвува во согласност со националната легислатива и одредбите од друга релевантна меѓународна легислатива, која е инкорпорирана во националната, во форма на законски и подзаконски акти и Конвенции, кои се ратификувани од страна на РСМ со посебни закони.

Целта на СОВЖС постапката е да се процени дали планскиот документ е во согласност со поставените цели за животна средина на национално и меѓународно ниво. Целите на стратегиската оцена на влијанието врз животната средина се прикажани преку статусот на: населението, социо-економски развој, човековото здравје, воздухот, климатските промени, водата, почвата, природното и културното наследство и материјалните добра.

Најдобро е процесот на стратегиска оцена на влијанието на планскиот документ да се одвива паралелно со развојот на планскиот документ, со цел навремено да се земат во предвид целите на животната средина при дефинирање на целите на самиот плански документ.

Постапката за сратегиска оцена на влијанието врз животната средина се спроведува во неколку фази, од кои првата е ***Утврдување на потреба од спроведување на СОВЖС*** (дали планскиот документ ќе има значителни влијанија врз животната средина) согласно со Уредбата за стратегиите, плановите и програмите, вклучувајќи ги и промените на тие стратегии, планови и програми, за кои задолжително се спроведува постапка за оцена на нивното влијание врз животната средина и врз животот и здравјето на луѓето. Оваа фаза претставува изготвување на Одлуката за спроведување или неспроведување на СОВЖС. Органот кој го подготвува планскиот документ е должен да донесе Одлука за спроведување или Одлука за не спроведување на стратегиска оцена во која се образложени причините за спроведувањето, односно не спроведувањето согласно со критериумите врз основа на кои се определува дали еден плански документ би можел да има значително влијание врз животната средина и врз здравјето на луѓето.

Влијанијата, кои се претпоставува дека може да произлезат со имплементација на предметната документација, може да се разгледуваат од аспект на негативни влијанија и од аспект на идни бенефиции, односно позитивни

влијанија, како и генерални мерки за заштита, намалување и ублажување на негативние влијанија се следните:

- Изградбата на линиска инфраструктура – пристапен пат, КО Долно Лакочерej – вон град, Општина Охрид во рамките на предвидениот опфат, се очекува да предизвика позитивни импулси и ефекти врз целото непосредно опкружување од аспект на повисока организација, инфраструктурна опременост и уреденост на просторот, социо-економски развој.
- Изградбата на линиска инфраструктура – пристапен пат, КО Долно Лакочерej – вон град, Општина Охрид ќе има и негативни влијанија врз животната средина, во текот на подготвителните активности заради реализацијата на земјените работи и употреба на градежна механизација. Влијанијата што ќе се јават во фаза на градба (емисии на штетни материи во воздухот, можни штетни влијанија врз почвата (директни и индиректни), емисии на бучава, отпад и влијанија врз флората и фауната), ќе бидат локални и со ограничен временски рок.
- Анализите на начинот на изведба, активностите кои би се одвивале во текот на изградбата на линиска инфраструктура – пристапен пат, КО Долно Лакочерej – вон град, Општина Охрид и активностите кои би се превземале во насока на одржување во текот на експлоатациониот период, овозможуваат утврдување на изворот на евентуалните негативни влијанија врз животната средина во текот на двете фази. Мерки за заштита од овие влијанија се наведени во секторската област: заштита на животната средина.
- Неопходно е воспоставување и почитување на ефикасна контрола на користењето и уредувањето на земјиштето и утврдување на нормите и стандардите за градба. Меѓу приоритетните определби на Просторниот план е заштитата на земјоделското земјиште, а особено стриктното ограничување на трансформацијата на земјиштето од I-IV бонитетна класа за неземјоделско користење, како и зачувување на квалитетот и природната плодност на земјиштето.
- Предметниот опфат нема конфликт со постојните и планирани енергетски водови, радиокомуникациски и кабелски електронско комуникациски мрежи.
- Просторот кој е предмет на разработка за изградба на линиска инфраструктура – пристапен пат, КО Долно Лакочерej – вон град, Општина Охрид, нема регистрирано ниту евидентирано природно наследство, Предметната локација се наоѓа во опфат на просторот заштитен како светско природно и културно наследство во Охридскиот регион. Доколку при изработка на документацијата или при уредување на просторот се дојде до одредени нови сознанија за природно наследство кое би можело да биде загрозено со урбанизацијата на овој простор, потребно е да се предвидат соодветни мерки за заштита на природното наследство согласно со законската регулатива.
- Во делот за заштита на културното наследство, културното наследство е наведено на ниво на катастарска општина, поради што при изработка на

планска документација потребно е да се утврди дали на предметната локација има културно наследство и во таа смисла да се применат соодветните плански мерки за заштита на истото и да се постапи во согласност со постоечката законска регулатива.

- За предметниот простор не постои можност за појава на прекугранични влијанија, ниту во фазата на градба, ниту во фазата на експлоатација, поради доволната оддалеченост на предвидениот опфат од границите на Државата.
- Мерки за ублажување на негативните влијанија од евенуални несреќи и хаварии се наведени во секторската област: Заштита од воени разурнувања, природни и техничко-технолошки катастрофи.

При донесувањето на Одлука за спроведување или Одлука за не спроведување на стратегиска оцена за документацијата на предметниот простор за изградба на линиска инфраструктура – пристапен пат, КО Долно Лакочерej – вон град, Општина Охрид, задолжително да се земат во предвид претходно наведените забелешки, како и забелешките од секторските области опфатени со Просторниот план на Охридско-преспанскиот регион кој е разработка на Просторниот план на Република Македонија.

Усогласување на планската документација со Просторниот план

Сите активности во просторот треба **да се усогласат со насоките на Просторниот план на државата и Просторниот план на Охридско-Преспанскиот регион,** како негова разработка, особено значителните и оние кои се однесуваат на планирањето и изградбата на:

- Државните инфраструктурни системи (патишта, железници, воздушен сообраќај, телекомуникации);
- Енергетските системи, енерговоди и поголеми водостопански системи;
- Градежните објекти важни за државата;
- Капацитетите за користење на природните ресурси;
- Намената и користењето на површините;
- Основите на долгорочната политика на урбанизација;
- Мрежата на големата инфраструктура.

Во однос на намената на површините, определбите на Просторниот план на Државата и Просторниот план на Регионот се:

- При изработка на урбанистичките планови на населбите, површините за сите урбани содржини треба да се бараат исклучиво во рамките на постојните урбани опфати, а надвор од овие рамки за исклучително оправдани цели и потреби, на површини од послаби бонитетни класи (над IV категорија);
- Изградбата на викенд зони, стопански зони, земјоделски и други објекти со специфични намени да се насочува кон подрачја кои со планови и програми на општините ќе бидат определени за тие цели;
- Просторите во близина на пороите да се исклучуваат од зони за изградба на објекти и истите да се заштитуваат од можните излевања и наноси со предвидување на заштитни зелени површини.

Посебни мерки и активности за остварување на рационалното користење и заштита на просторот, како и посебни интереси на просторниот развој се:

- обезбедување на спроведување на постојните закони и прописи со кои се заштитува просторот, ресурсите и националното богатство и се организира и уредува просторот со цел за вкупен развој;
- рационално користење на подрачјата за градба и нивно проширување или формирањето на нови врз база на критериумите за изготвување на соодветна планска документација;
- почитување на определбите за заштита на животната средина, природното и културното наследство;
- насоките и критериумите за уредување на просторот надвор од градежните подрачја треба да се утврдат со помош на стручни основи и упатствата од ресорите на земјоделството, водостопанството, шумарството и заштитата на животната средина.

ЗАКЛУЧНИ СОГЛЕДУВАЊА

Условите за планирање на просторот се наменети за изградба на линиска инфраструктура – пристапен пат низ КП 1 и КП 80/51, КО Долно Лакочерej – вон град, Општина Охрид. Должината на пристапниот пат изнесува приближно 3,4 km.

Предметната траса граничи со опфат на издадени Услови за планирање на просторот за изработка на Урбанистички план за село Долно Лакочерej, КО Долно Лакочерej, Општина Охрид, со тех.бр.Y12221.

Локацијата се наоѓа во границите на Просторниот план на Охридско-преспанскиот регион.

Предметната локација се наоѓа во опфат на просторот заштитен како светско природно и културно наследство во Охридскиот регион, заради што е потребно да се почитуваат одредбите согласно Законот за управување со светското природно и културно наследство во Охридскиот регион (Службен весник на Република Македонија, број 75/10), Планот за управување со Светско природно и културно наследство на Охридскиот регион (Службен весник на Република Северна Македонија, број 45/20), како и одредбите на Конвенцијата на УНЕСКО и документите донесени од органите на оваа Организација.

Видот на планската документација да се усогласи со Законот за урбанистичко планирање и Правилникот за урбанистичко планирање.

Условите за планирање треба да претставуваат влезни параметри и насоки при планирањето на просторот на населбата и поставување на планските концепции и решенија по сите области релевантни за планирањето на просторот, обработени во согласност со **Просторниот план на Република Македонија и Просторниот план на Охридско - Преспанскиот регион.**

Економски основи на просторниот развој

- **Развојот на инфраструктурните системи претставува значајна детерминанта на идниот економски развој. Унапредувањето и развојот на патната инфраструктура влијае врз просторната дистрибуција и алокација на одредени производни и услужни дејности.**
- **Изградбата на линиска инфраструктура – пристапен пат, КО Долно Лакочерej – вон град, Општина Охрид, позитивно ќе влијае на подобрување на сообраќајните услови за обавување на производните и услужни активности на ова подрачје.**

Користење и заштита на земјоделско земјиште

- Согласно Просторниот план на Република Македонија просторот на Републиката е поделен во **6 земјоделско стопански реони и 54 микрореони. Предметната локација припаѓа на Големоезерскиот реон поделен на 3 микрореони.**
- При изработка на планската документација, неопходно е воспоставување и почитување на ефикасна контрола на користењето и уредување на нормите и стандарди за градба. Меѓу приоритетните определби на Просторниот план е

заштитата на земјоделското земјиште, а особено стриктното ограничување на трансформацијата на земјиштето од I-IV бонитетна класа за неземјоделско користење, како и зачувување на квалитетот и природната плодност на земјиштето.

Водостопанство и водостопанска инфраструктура

– Трасата на линиската инфраструктура – пристапен пат се наоѓа во сливот на Охридско Езеро, но нема конфликт со времени или површински водотеци или со постоечки или планирани објекти од водостопанската инфраструктура. Заради значењето и важноста на Охридското Езеро како споменик на природата, секој субјект во сливот на Езерото е должен да го спречува загадувањето на водите и да избегнува активности кои може да предизвикаат негативни ефекти и ризици за човековото здравје и за животната средина. При изработката на проектната документација и нејзината реализација да се предвидат и применуваат мерки со кои ќе се заштити сливот од појава на ерозија, порои и лизгање на земјиштето, односно да се избегнува деградирање на просторот преку сечење на дрва, уништување на вегетацијата, менување на пејсажот и сл.

Енергетика и енергетска инфраструктура

– **Локацијата наменета за изградба на линиска инфраструктура – пристапен пат, КО Долно Лакочерej – вон град, Општина Охрид нема конфликт со постојните и планирани преносни и дистрибутивни водови.**
– За електроенергетските корисници потребно е да обезбеди сигурно и непрекинато снабдување со електрична енергија со напон кој ќе биде во дозволените граници.

Урбанизација и мрежа на населби

– **Реализацијата на линиска инфраструктура – пристапен пат, КО Долно Лакочерej – вон град, Општина Охрид, би требало да предизвика позитивни импулси и ефекти врз целото непосредно окружување од аспект на повисока организација, инфраструктурна опременост и уреденост на просторот со максимално почитување и вградување на нормативите и стандарди за заштита на животната средина.**

Домување

– Реализацијата **на линиска инфраструктура – пристапен пат, КО Долно Лакочерej – вон град, Општина Охрид, ќе овозможи поквалитетен стандард на домување во населбата од непосредната околина преку подобрување на инфраструктурна опременост (сообраќајна) во овој дел на регионот.**
– При изградба на трасата доколку поминува во непосредна близина на локации со намена домување да се почитува заштитниот појас на патот согласно важечката законска регулатива.

Јавни функции

– На предложената траса **на линиска инфраструктура – пристапен пат, КО Долно Лакочерej – вон град, Општина Охрид,** нема организација на јавни функции (образование, култура, здравство, спорт и рекреација), што значи дека се исклучени и можностите за било каков конфликт помеѓу два типа на функции.

Индустрија

– Во наредниот период, индустриското производство се очекува да биде застапено во сите општини и да остварува растеж кој ќе придонесе за зголемување на вработувањето, подобрување на условите за живеење на граѓаните на поширокиот простор на земјата.
– **Со планскиот и организиран начин на ширењето на инфраструктурата** и создавањето на други погодни услови за локација на производни капацитети во просторот околу општинските центри и во поширокиот рурален простор, се обезбедуваат основи врз кои може да се очекува во планскиот период да се остварува просторната разместеност на индустријата, преку моделот на концентрираната дисперзија.

Трговија и занаетчиство

– Концепцијата за развој и разместеност на трговската и занаетчиска дејност предвидува лоцирање на трговски и услужни центри и помали објекти во урбаните средини, на главните влезни и излезни правци од Градот Охрид, по должината на главните градски трговски улици, во близина на атрактивните туристичко - рекреативни локалитети придружени со комплементарни содржини и особено промовирањето на традиционалните занаети карактеристични за руралните и урбани средини.
– **Изградбата на линиска инфраструктура – пристапен пат низ КО Долно Лакочерej – вон град, Општина Охрид, ќе биде во функција на поттикнување и на развојот на трговијата и занаетчиството кои се комплементарни дејности на предвидената наменска употреба на земјиштето.**
– При изборот на конкретни локации за организација на трговијата и занаетчиството, основен принцип е доближување на продажниот простор и други услуги до корисниците на услугите, концентрација и специјализација на објектите (трговски и услужни), проширување на асортиманот на стоките и услугите и современа технологија во организација на пласманот и продажбата на стоките и услугите.

Сообраќај и врски

– **Според Просторниот план на Република Македонија автопатската и магистрална патна мрежа релевантна за предметниот простор е:**
А3 (М-5) - (Крстосница Требениште - врска со А-2 - крстосница Подмоље - Охрид - Косел - Ресен - Битола - Прилеп - **Велес** - Штип-Кочани - Делчево - граница со Бугарија - граничен премин Рамна Нива), делница Битола-крстосница

Кукуречани-граница со Грција-граничен премин Мецитлија-делница Косел-врска со А-3-Охрид-граница со Албанија-граничен премин Љубаниште.

- **При планирање да се почитува Законот за јавни патишта** („Службен весник на Република Македонија" број: 84/08, 52/09, 114/09, 124/10, 23/11, 53/11, 44/12, 168/12, 163/13, 187/13, 39/14, 42/14, 166/14, 44/15, 116/15, 150/15, 31/16, 71/16, 163/16 и 174/21)
- **При планирање да се почитува заштитна зона на патот, согласно Законот за јавни патишта** („Службен весник на Република Македонија" број: 84/08, 52/09, 114/09, 124/10, 23/11, 53/11, 44/12, 168/12, 163/13, 187/13, 39/14, 42/14, 166/14, 44/15, 116/15, 150/15, 31/16, 71/16, 163/16, 174/21).
- При планирање на локацијата да се почитува **Законот за железничкиот систем** („Службен весник на Република Македонија" број 91/13-пречистен и 163/13, 42/14, 130/14, 152/15, 31/16, 178/16, 64/18, 302/20) и **Законот за сигурност во железничкиот систем** („Службен весник на Република Македонија" број 48/10, 23/11, 53/11, 158/11, 137/13, 163/13, 42/14, 166/14, 147/15, 193/15, 31/16, 52/16, 63/16, 71/16, 35/18, 64/18 и 22/20).
- **Предметната локација се наоѓа во заштитната зона на аеродромот "Св. Апостол Павле" во Охрид кој спаѓа во примарната аеродромска мрежа. При изработка на планската документација од аспект на безебедноста на воздушниот сообраќај да се почитуваат важечките Законски и подзаконски акти кои ја допираат оваа област.**

Радиокомуникациска и кабелска електронско комуникациска мрежа

- **Локацијата наменета за изградба на линиска инфраструктура – пристапен пат, КО Долно Лакочерej – вон град, Општина Охрид, нема конфликт со постојните и планирани радиокомуникациски и кабелски електронско комуникациски мрежи.**
- Преку кабелските електронски комуникациски мрежи, на крајните корисници треба да им се обезбеди сигурен пренос на јавни електронски комуникациски услуги со задоволување на одредени општи и посебни услови за квалитет, во согласност со Законот за електронските комуникации и препораките за обезбедување на одредено ниво на квалитет на пренос.

Заштита на животна средина

- **Со цел да се обезбеди заштита и унапредување на животната средина при изградбата на линиска инфраструктура – пристапен пат, КО Долно Лакочерej – вон град, Општина Охрид, потребно е да се почитуваат одредбите пропишани во законската регулатива од областа на заштита на животната средина и подзаконските акти донесени врз нивна основа.**
- Да се внимава да не дојде до искористување на земјиштето на начин и обем со кој би се загрозиле неговите природни вредности.
- Потенцијалната ерозија на земјиштето треба да се спречи со што е можно побрзо завршување на земјените активности, покривање на околниот терен со вегетација и оградувања на нагибите.

- Озеленување на површините во непосредна близина на трасата (со автохтони видови), со цел да се добие разновиден и богат пејзаж во една просторно - естетска и функционална целина.
- Да се превземат активности за намалување на бучавата и вибрациите од опремата, со цел да се избегнат негативните ефекти од бучавата и да се почитуваат пропишаните гранични вредности за дозволено ниво на бучава во животната средина.
- Помошните и пратечките градежни објекти (магацински објекти за материјали, алати и гориво, и други помошни објекти), кои ќе се користат во фазата на изградба, треба да бидат лоцирани на поголеми растојанија од коритата на водотеците и површините под шуми, квалитетни земјоделски површини, населени места и заштитено и предложено за заштита природно наследство.
- Да се следи и контролира присуството на загадувачки материи во воздухот со цел да се одржи квалитетот на воздухот во граници на дозволените нивоа на емисии.
- Организирано управување со отпадот со цел да се минимизира негативното влијание врз животната средина, животот и здравјето на луѓето.
- Создавачот и/или поседувачот на отпадни материи и емисии ги сноси сите трошоци за санација на евентуално предизвиканите нарушувања во животната средина.

Заштита на природното наследство

- **Согласно Студијата за заштита на природното наследство, изработена за потребите на Просторниот план на Република Македонија, на просторот кој е предмет на разработка за изградба на линиска инфраструктура – пристапен пат, КО Долно Лакочерej – вон град, Општина Охрид, нема регистрирано ниту евидентирано природно наследство.**
- **Предметната локација се наоѓа во опфат на просторот заштитен како светско природно и културно наследство во Охридскиот регион, заради што е потребно да се почитуваат одредбите од Законот за управување со светското природно и културно наследство во Охридскиот регион (Службен весник на Република Македонија, број 75/10), Планот за управување со Светско природно и културно наследство на Охридскиот регион (Службен весник на Република Северна Македонија, број 45/20), како и одредбите на Конвенцијата на УНЕСКО и документите донесени од органите на оваа Организација.**
- **При изработка на планската документација да се побара мислење од Министерството за животна средина и просторно планирање и Министерство за култура, за утврдување на заштитната зона во која се наоѓа предметната локација и да се почитуваат одредбите од Планот за управување со Светско природно и културно наследство на Охридскиот регион (заштитната зона, режими на заштита, мерки за заштита, дозволени односно забранети активности и други параметри релевантни за конкретниот опфат).**

– Доколку при изработка на документацијата за предметниот простор или при уредување на просторот се дојде до одредени нови сознанија за природно наследство кое би можело да биде загрозено со урбанизацијата на овој простор, потребно е да се предвидат соодветни мерки за заштита на природното наследство согласно Законот за заштита на природата.

Заштита на културното наследство

– Согласно податоците од Заштитно конзерваторски основи за заштита на недвижното културно наследство изработени од Националната установа Завод за заштита на спомениците на културата и Музеј-Охрид за потребите на Просторниот план на Охридско-преспанскиот регион, и Археолошката карта на Република Македонија[2] на подрачјето на катастарската општина Долно Лакочерej има регистрирани и евидентирани недвижни споменици на културата и археолошки локалитети.
– При изработка на документацијата од пониско ниво да се утврди точната локација на евидентираното и регистрираното културно наследство и во таа смисла да се применат соодветните плански мерки за заштита на истото.
– Доколку при изведување на земјаните работи се наиде на археолошки артефакти, односно дојде до откривање на материјални остатоци со културно-историска вредност, потребно е да се постапи во согласност со постоечката законска регулатива (Закон за заштита културното наследство - „Службен весник на Република Македонија" број 20/04, 115/07, 18/11, 148/11, 23/13, 137/13, 164/13, 38/14, 44/14, 199/14, 104/15, 154/15, 192/15, 39/16 и 11/18,20/19), односно веднаш да се запре со отпочнатите градежни активности и да се извести надлежната институција за заштита на културното наследство.

Туризам и организација на туристички простори

– Во рамките на туристичката регионализација на Република С Македонија, Охридско-Преспанскиот регион е дефиниран како еден од 10-те туристички региони, кој е особено значаен поради тоа што има и **меѓународен карактер**.
– **Предметната локација припаѓа на Зона Охрид со 29 туристички локалитети. Предметната локација припаѓа на туристичките простори со меѓународно значење. Комплексната туристичка понуда на овој локалитет дава можности за развој на повеќе видови туризам како што се езерски, риболовен и др.**
– **Согласно поставките на Концептот и критериумите за развој и организација на туристичката дејност, за непречен развој на вкупната туристичка понуда на ова подрачје, се препорачува, при идната организација на стопанските дејности да се почитуваат критериумите за заштита и одржлив економски развој.**

Заштита од воени разурнувања, природни и техничко-технолошки катастрофи

– **Локацијата за која се наменети условите за планирање на просторот за изградба на линиска инфраструктура – пристапен пат, КО Долно Лакочерej –**

[2] МАНУ Скопје, 1996г.

вон град, Општина Охрид се наоѓа во простори со висок степен на загрозеност од воени дејства. Според тоа во согласност со Законот за заштита и спасување, задолжително треба да се применуваат мерките за заштита и спасување.

- Задолжителна примена на мерки за заштита од пожар.
- Анализираниот простор се наоѓа во подрачје каде се можни потреси со јачина до **VIII степени по МКС,** што наметнува задолжителна примена на нормативно-правна регулатива, со која се уредени постапките, условите и барањата за постигнување на технички конзистентен и економски одржлив степен на сеизмичка заштита, кај изградбата на новите објекти.

Насоки за потребата од спроведување на Стратегиска оцена на влијанието врз животната средина

- **При донесувањето на Одлука за спроведување или Одлука за не спроведување на стратегиска оцена за документацијата на предметниот простор за изградба на линиска инфраструктура – пристапен пат, КО Долно Лакочерej – вон град, Општина Охрид, задолжително да се земат во предвид насоките за потреба од спроведување на Стратегиска оцена на влијанието врз животната средина, како и забелешките и заклучоците од секторските области опфатени со Просторниот план на Охридско-преспанскиот регион кој е разработка на Просторниот план на Република Македонија.**

ИЗВОД ОД ПРОСТОРЕН ПЛАН НА РЕПУБЛИКА МАКЕДОНИЈА
-разработка-
ПРОСТОРЕН ПЛАН НА ОХРИДСКО-ПРЕСПАНСКИОТ РЕГИОН
2005-2020

МИНИСТЕРСТВО ЗА ЖИВОТНА СРЕДИНА И ПРОСТОРНО ПЛАНИРАЊЕ

АГЕНЦИЈА ЗА ПЛАНИРАЊЕ НА ПРОСТОРОТ

Сектор:

Синтезни карти

Користење на земјиштето

Карта: A2110819

Легенда:

- граница на опфат
- река
- природно езеро и акумулација

Заштитни зони

- 300 метри
- 500 метри
- 1000 метри

- шума и шумско земјиште
- ливада
- пасиште
- земјоделско земјиште
- овоштарник
- лозје
- непродуктивно земјиште

- национален парк
- Преспа парк
- подрачје на UNESCO
- туристички локалитет
- туристички простор од меѓународно значење
- зона за експлоатација на минерали
- наводнувана површина
- наводнувана површина по 2020 г.

- транзитен коридор
- аеродром
- автопат
- магистрален пат
- регионален пат
- железница

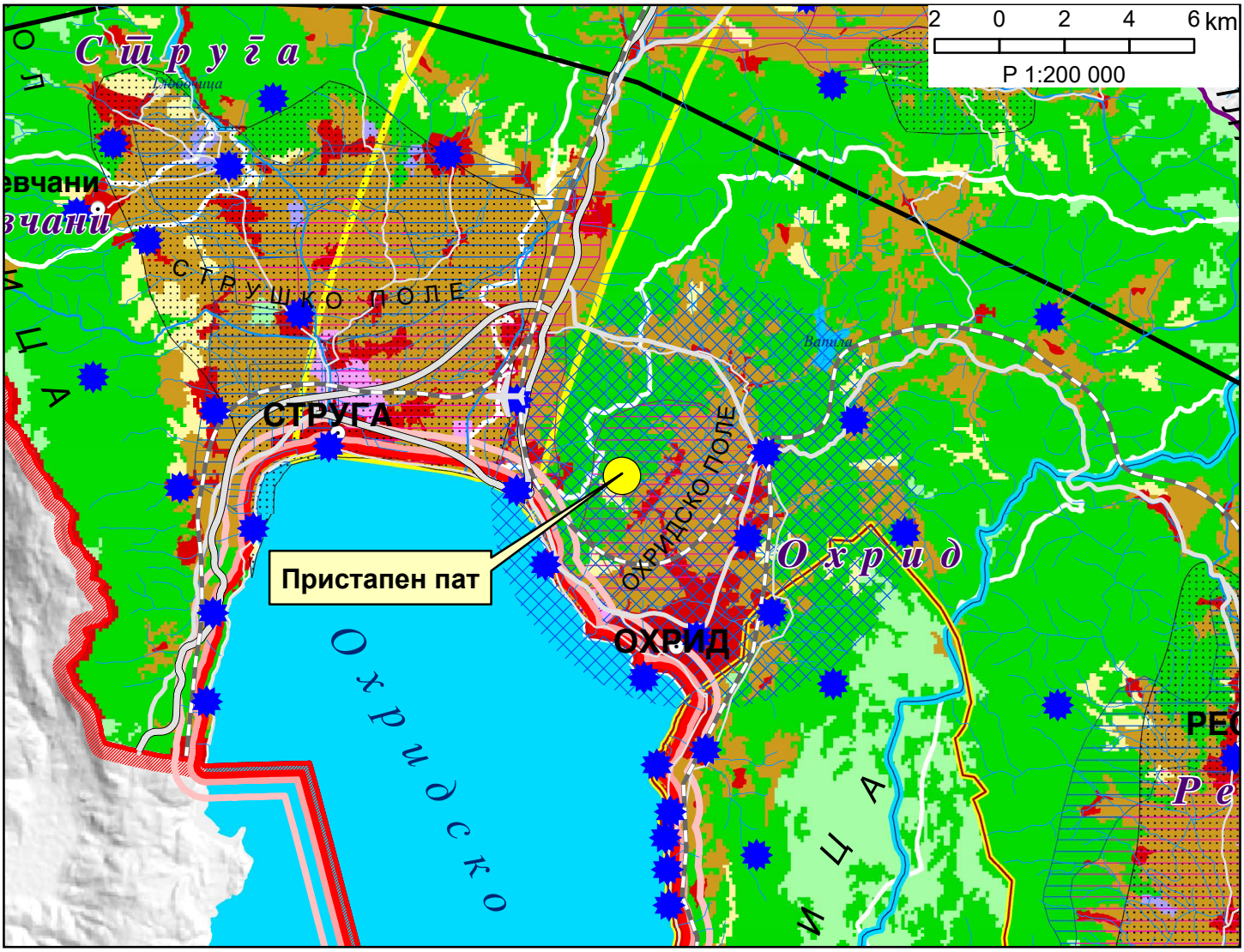

ИЗВОД ОД ПРОСТОРЕН ПЛАН НА РЕПУБЛИКА МАКЕДОНИЈА
-разработка-
ПРОСТОРЕН ПЛАН НА ОХРИДСКО-ПРЕСПАНСКИОТ РЕГИОН
2005-2020

МИНИСТЕРСТВО ЗА ЖИВОТНА СРЕДИНА И ПРОСТОРНО ПЛАНИРАЊЕ

АГЕНЦИЈА ЗА ПЛАНИРАЊЕ НА ПРОСТОРОТ

Сектор:

Синтезни карти

Систем на населби и сообраќајна мрежа

Карта: A2110820

Легенда:

- центар на мезорегион со специфични функции
- центар на микрорегион
- центар на просторно-функционална единица
- рурален општински центар
- граница на опфат
- општинска граница

Оски на развој

- јужна
- северна

Култура

- библиотека
- дом на култура
- музеј
- други културни манифестации

Здравство

- примарна здравствена заштита
- секундарна здравствена заштита

Образование

- основно
- средно
- високо

Социјална заштита

- дом
- детска градинка

Физичка култура

- објект на физичко воспитување во воспитно образовна институција
- објект за спорт и рекреација

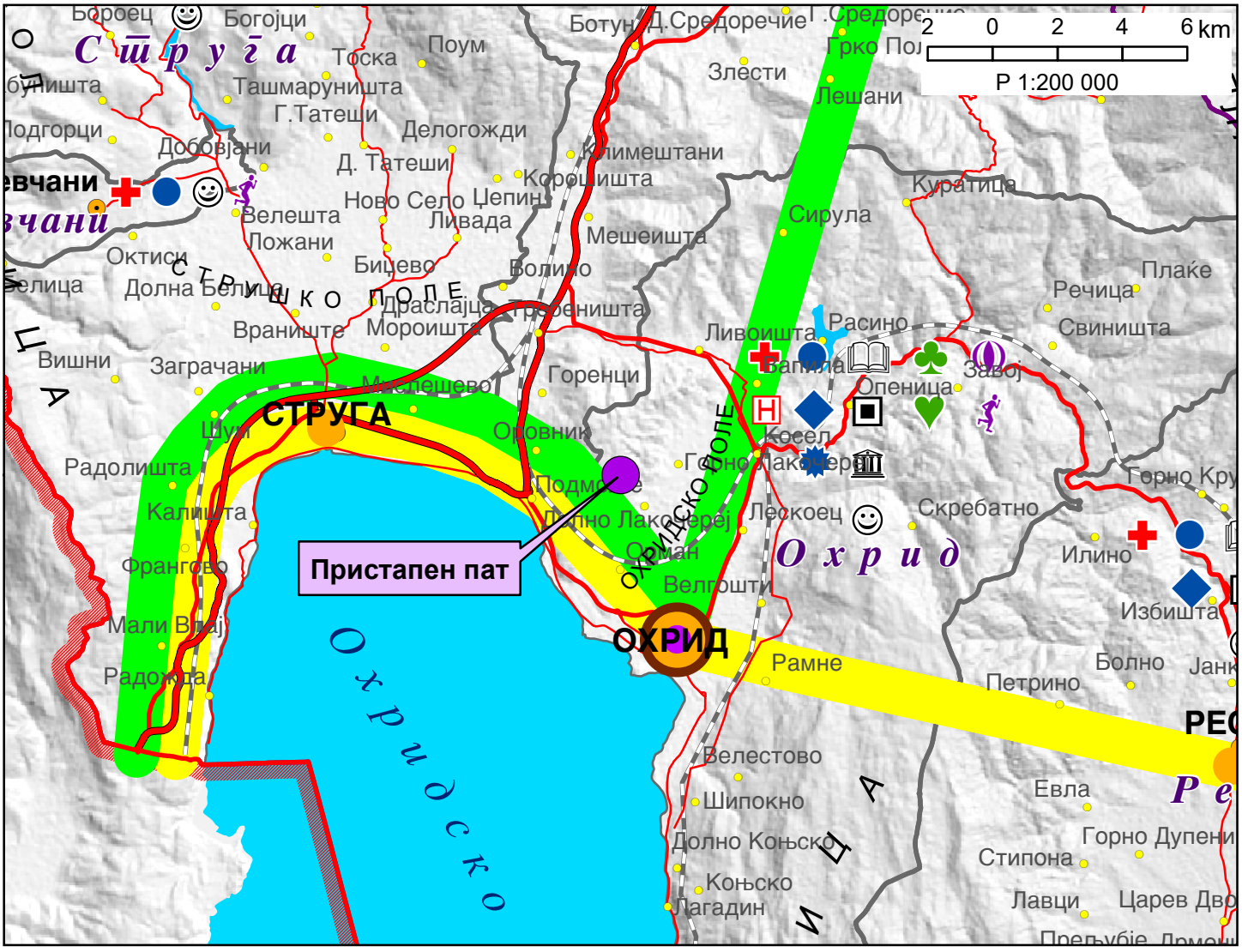

ИЗВОД ОД ПРОСТОРЕН ПЛАН НА РЕПУБЛИКА МАКЕДОНИЈА
-разработка-
ПРОСТОРЕН ПЛАН НА ОХРИДСКО-ПРЕСПАНСКИОТ РЕГИОН
2005-2020

МИНИСТЕРСТВО ЗА ЖИВОТНА СРЕДИНА И ПРОСТОРНО ПЛАНИРАЊЕ

АГЕНЦИЈА ЗА ПЛАНИРАЊЕ НА ПРОСТОРОТ

Сектор:

Синтезни карти

Водостопанска и енергетска инфраструктура

Карта: A2110821

Легенда:

- граница на опфат
- општинска граница
- автопат
- магистрален пат
- регионален пат
- железница
- природно езеро
- река
- старо корито-р.Сатеска
- водостопанско подрачје
- изворište
- водоводен систем
- канализационен систем
- пречистителна станица
- одводнувана површина
- наводнувана површина
- наводнувана површина по 2020
- брана
- акумулација
- акумулација по 2020
- хидроелектрана
- мала хидроелектрана
- рудник
- трафостаница 400 kV
- трафостаница 110 kV
- трафостаница 35 kV
- далновод 400 kV
- далновод 110 kV
- далновод 35 kV
- гасоводен систем
- нафтовод АМБО

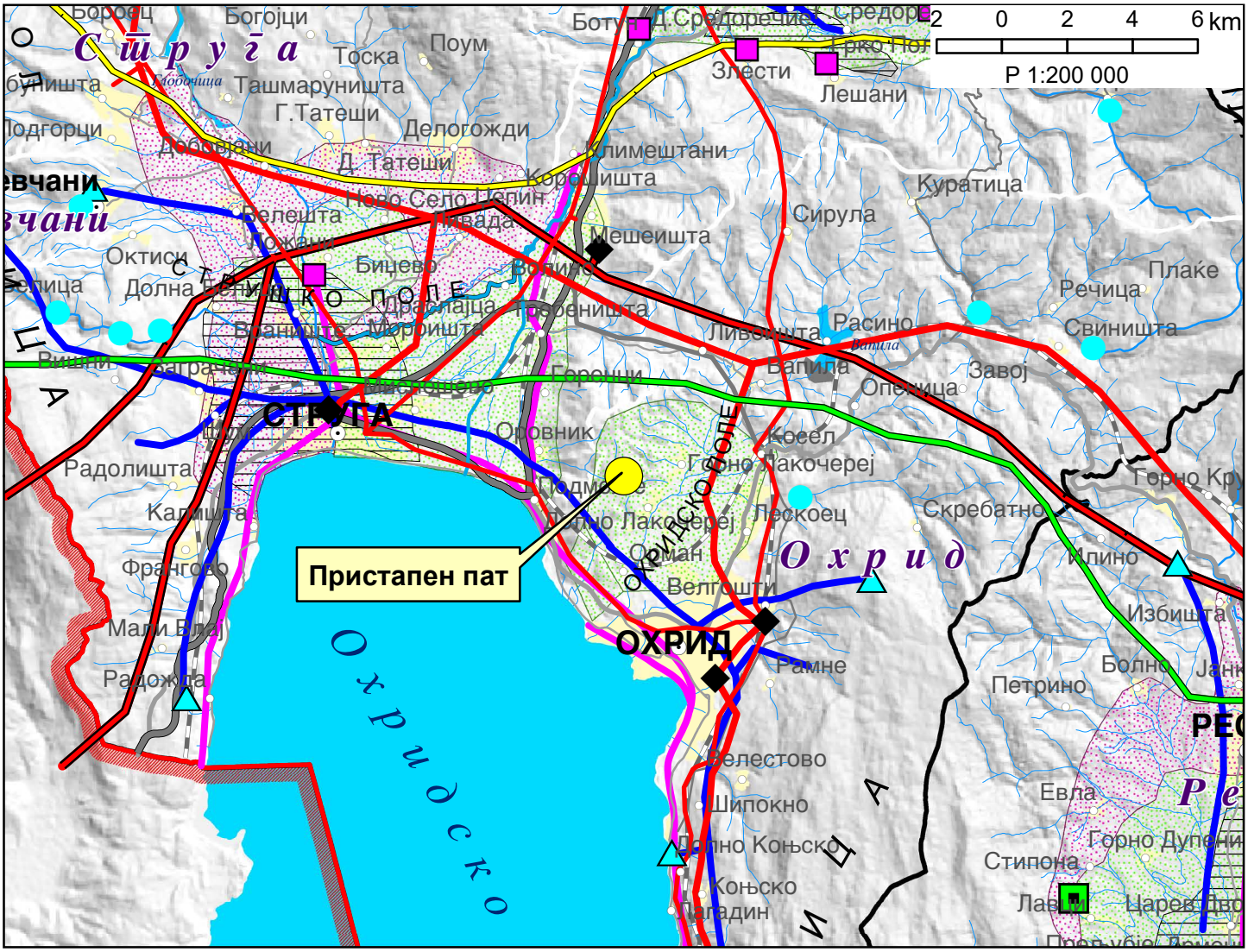

ИЗВОД ОД ПРОСТОРЕН ПЛАН НА РЕПУБЛИКА МАКЕДОНИЈА
-разработка-
ПРОСТОРЕН ПЛАН НА ОХРИДСКО-ПРЕСПАНСКИОТ РЕГИОН
2005-2020

МИНИСТЕРСТВО ЗА ЖИВОТНА СРЕДИНА И ПРОСТОРНО ПЛАНИРАЊЕ

АГЕНЦИЈА ЗА ПЛАНИРАЊЕ НА ПРОСТОРОТ

Сектор:

Синтезни карти

Реонизација и категоризација на просторот за заштита

Карта: A2110822

Легенда:

- граница на опфат
- општинска граница
- река
- природно езеро и акумулација
- рекултивација на деградиран простор
- интегрирано спречување и контрола на загадување
- регион за управување со животната средина
- заштита на простор со природни вредности
- заштита на земјоделско земјиште
- природен коридор
- заштитна крајбрежна зона
- Преспа парк
- заштитни зони на извори за водоснабдување

Културно наследство

- целина
- Унеско
- поединечен споменик
- заштитена археологија
- простор со режим на заштита

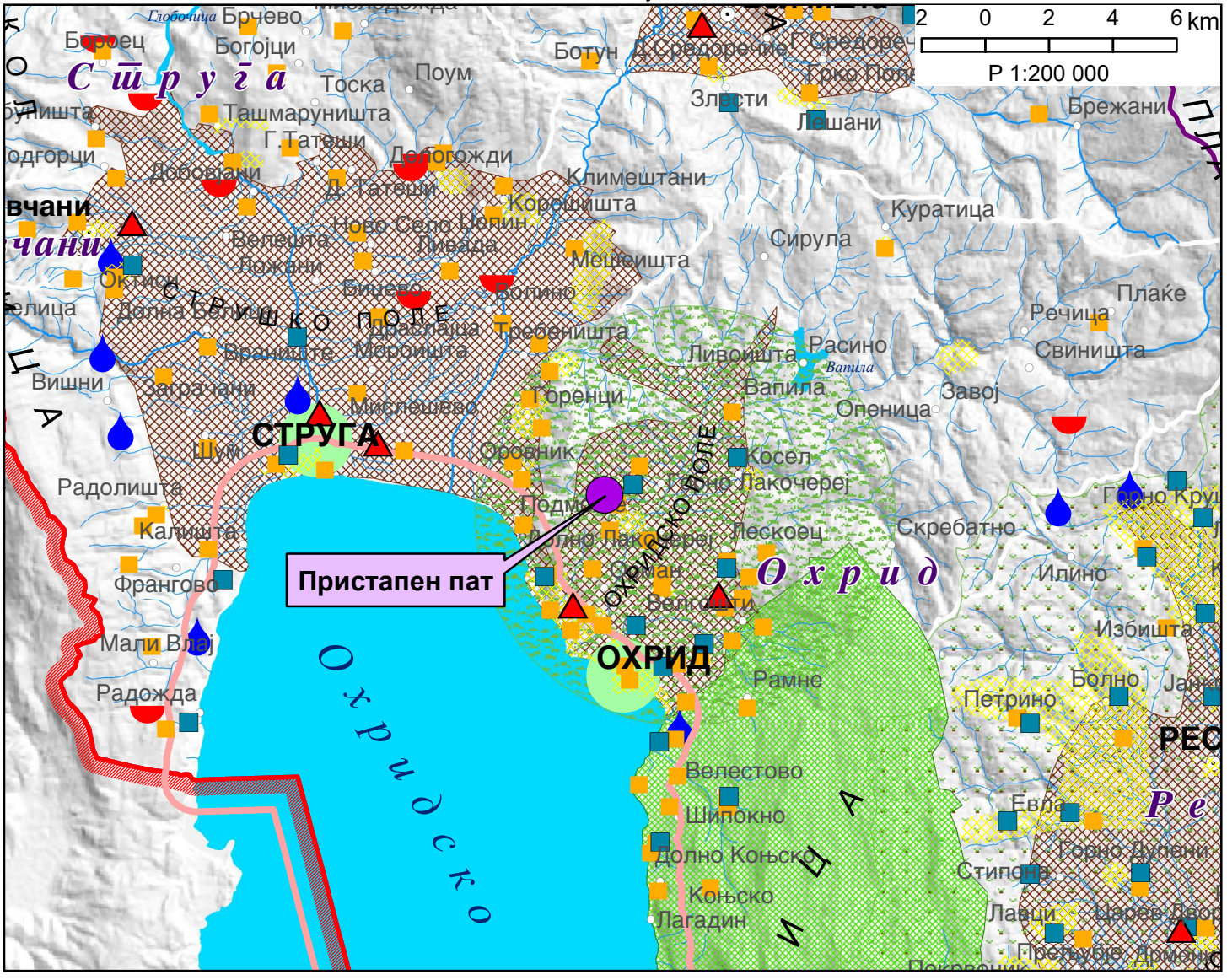

3. ГРАФИЧКИ ДЕЛ

Содржина:

1. *СИТУАЦИЈА СО ПОШИРОКО ОПКРУЖУВАЊЕ ..... М = 1:25000*
2. *АЖУРИРАНА ГЕОДЕТСКА ПОДЛОГА ..... М = 1:1000*

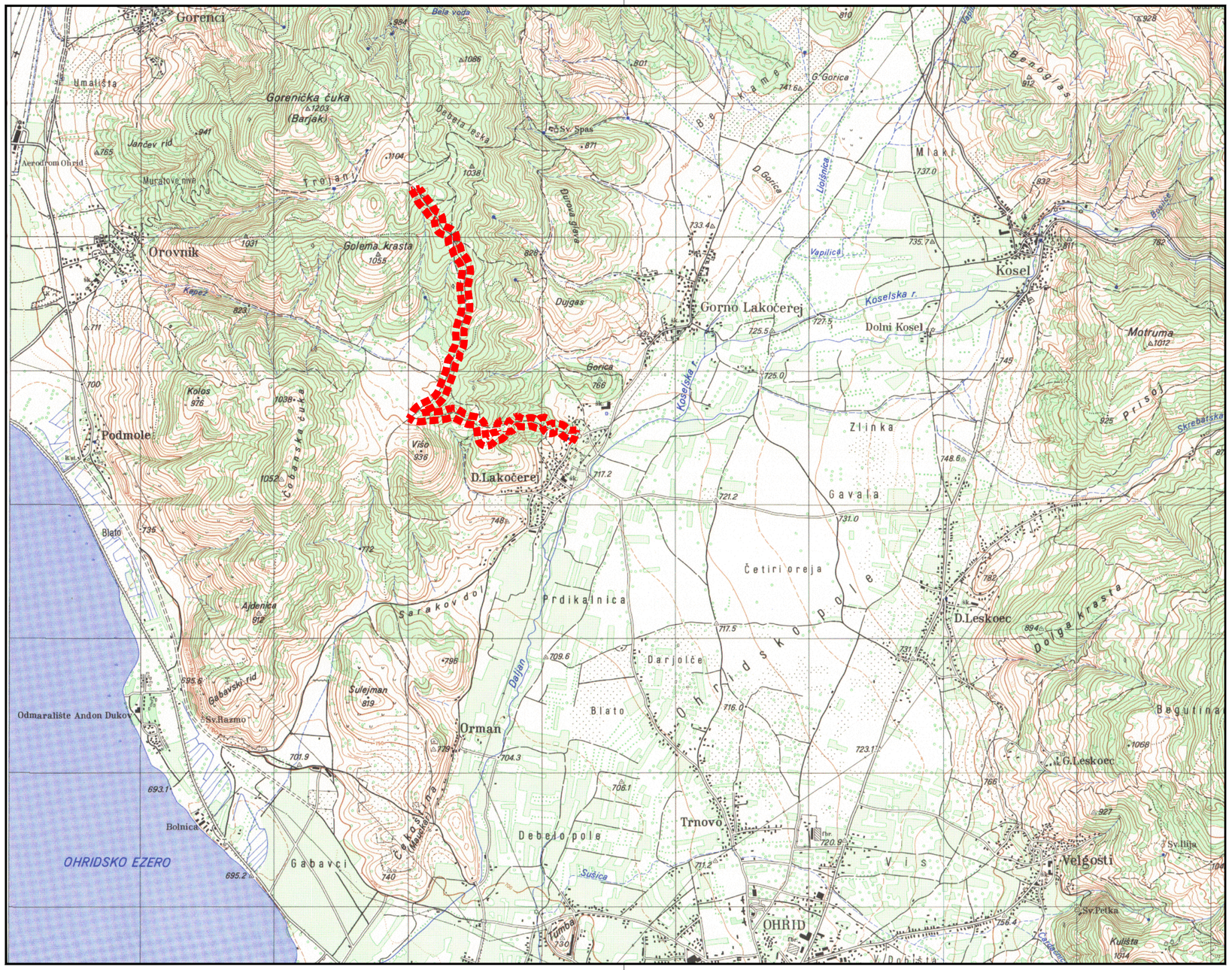

ЛЕГЕНДА

ГРАНИЦА НА ПРОЕКТЕН ОПФАТ
ПОВРШИНА ПРОЕКТЕН ОПФАТ P = **4,300 ha**
ДОЛЖИНА НА ПРИСТАПЕН ПАТ L = **3,442 km**

ПРОЕКТНА ПРОГРАМА ЗА ИЗРАБОТКА НА УРБАНИСТИЧКИ ПРОЕКТ ВОН ОПФАТ НА УРБАНИСТИЧКИ ПЛАН ЗА ИЗГРАДБА НА ЛИНИСКА ИНФРАСТРУКТУРА – ПРИСТАПЕН ПАТ НИЗ КП 1 И КП 80/51, КО ДОЛНО ЛАКОЧЕРЕЈ – ВОНГРАД, ОПШТИНА ОХРИД

Локација:
атар на с. Долно Лакочерej, Општина Охрид

Нарачател:
ТРИНИТИ СОЛАР увоз-извоз ДОО, с. Долно Лакочерej, Охрид

РАБОТЕН ТИМ
Планер потписник:
Душко Кузманов, м-р инж. арх., овл. бр. **0.0638**

РЕСУРС ЛТДИ -дооел
Ило Костов 31 - Кавадарци

Лиценца А за проектирање на градби од прва категорија број **П.292/А**

ФАЗА

Прилог:
СИТУАЦИЈА СО ПОШИРОКО ОПКРУЖУВАЊЕ

Управител:
Даниел Лалков, дипл. ел. инж.

Тех. бр.: **172/22**

РАЗМЕР: **1:25000**

Дата:
Март 2023 год.

Лист бр.: **1**

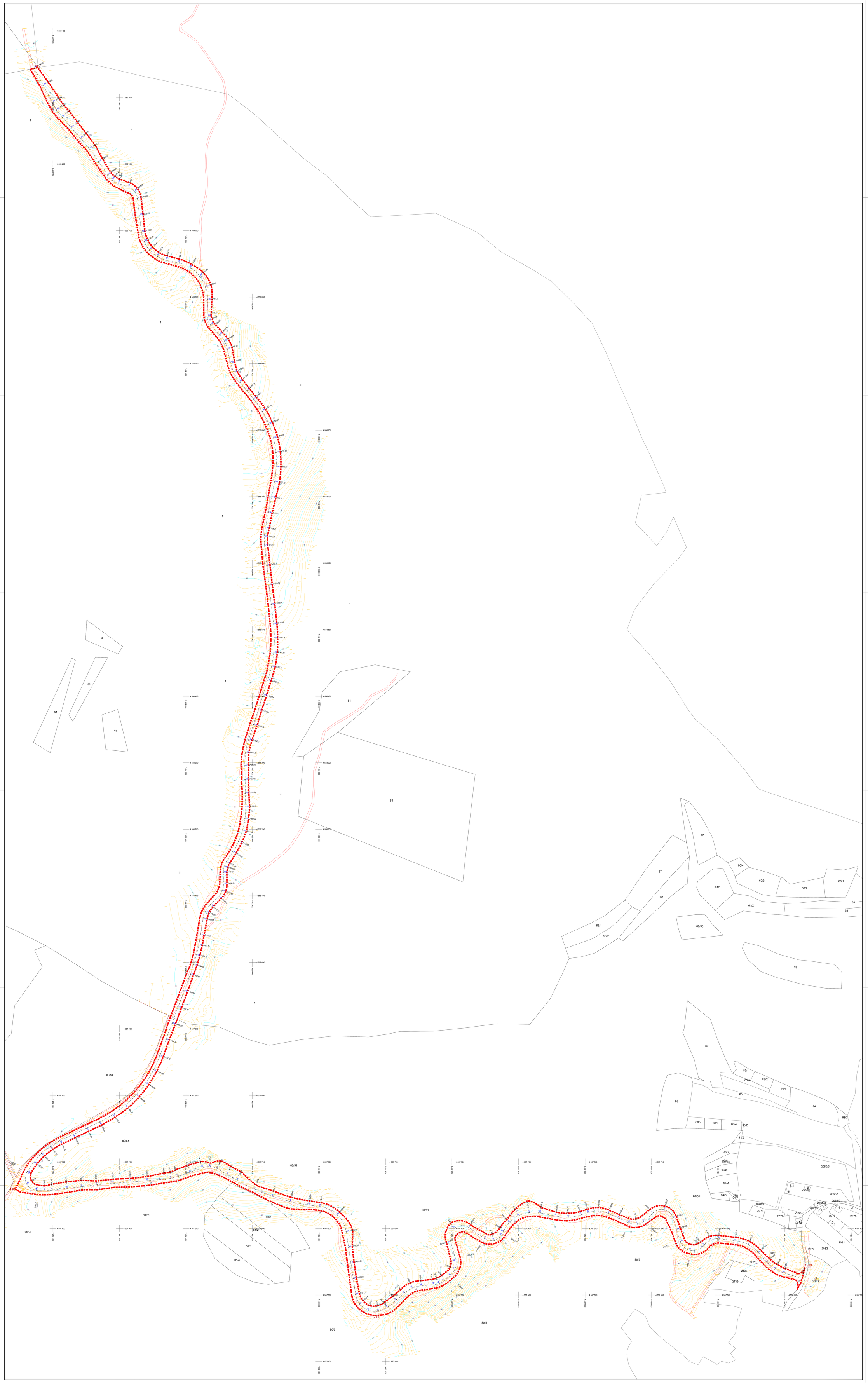

ЛЕГЕНДА

ГРАНИЦА НА ПРОЕКТЕН ОПФАТ
ПОВРШИНА ПРОЕКТЕН ОПФАТ
ДОЛЖИНА НА ПРИСТАПЕН ПАТ

P = 4,300 ha
L = 0.442 km

ПРОЕКТНА ПРОГРАМА ЗА ИЗРАБОТКА НА УРБАНИСТИЧКИ ПРОЕКТ ВОН ОПФАТ НА УРБАНИСТИЧКИ ПЛАН ЗА ИЗГРАДБА НА ЛИНИСКА ИНФРАСТРУКТУРА – ПРИСТАПЕН ПАТ НИЗ КП 1 И КП 80/51, КО ДОЛНО ЛАКОЧЕРЕЈ – ВОНГРАД, ОПШТИНА ОХРИД

Локација:
втор на с. Долно Лакочереј, Општина Охрид

Нарачател:
ПРИМИЛ СОЛАР увоз-извоз ДОО, с. Долно Лакочереј, Охрид

РАБОТЕН ТИМ
Главен изготовил:
Душко Кузманов, м-р инж. арх., сел. бр. **0.0638**

РЕСУРС ЛТДИ -ДООЕЛ
Инд Костов 31 - Кавадарци
Лиценца А за проектирање на прибиљ на пава категорија бр.ц **П.292/А**

ФАЗА

Приказ:
АЖУРИРАНА ГЕОДЕТСКА ПОДЛОГА

Управник:
Доника Ламов, дипл. ел. инж.

Дата:
Март 2023 год.

Тел. бр.: **172/22** РАЗМЕР: **1:1000** Лист бр.: **2**